



Swan Hill Urban Map Book

2019



ROAD NAME	MAP	REF	ROAD NAME	MAP	REF
ACACIA STREET	MAP 5	E6	COBHAM AVENUE	MAP 12	C7
ADAMS ROAD	MAP 4	C6	COBURN LANE	MAP 8	B7
ALBERT STREET	MAP 12	D2	COCKERELL COURT	MAP 7	E4
ARNOLDT STREET	MAP 4	D5	COHN STREET	MAP 4	E7
ARTHUR COURT	MAP 7	D1	COLE COURT	MAP 2	F9
ASHTON STREET	MAP 6	F4	COMB STREET	MAP 3	A8
BACK BOGA ROAD	MAP 11	A9	CONNELL STREET	MAP 12	E1
BAMBRICK COURT	MAP 11	D2	COOBAH STREET	MAP 5	E5
BARNETT STREET	MAP 7	F7	CORONATION AVENUE	MAP 11	F3
BARWICK COURT	MAP 7	D5	CURLEWIS STREET	MAP 8	E4
BATH STREET	MAP 12	D3	CURRIE STREET	MAP 7	C1
BELAH MEWS	MAP 6	B1	CUTRI DRIVE	MAP 7	C9
BERRYBANK DRIVE	MAP 2	E7	DEAD HORSE LANE	MAP 10	D8
BETTS COURT	MAP 7	E1	DELLAR STREET	MAP 7	B7
BEVERIDGE STREET	MAP 8	C3	DERHAM DRIVE	MAP 2	D9
BISH ROAD	MAP 1	B2	DOMAILLE CRESCENT	MAP 11	B2
BLACK SWAN DRIVE	MAP 6	A1	DONNINGTON STREET	MAP 7	F9
BLACKWIRE ROAD	MAP 5	A3	DOUGLAS AVENUE	MAP 6	F2
BLAKE COURT	MAP 12	B6	DOWLING COURT	MAP 11	B2
BOLDEN COURT	MAP 12	D8	DRUMMOND STREET	MAP 3	D8
BOLDREWOOD DRIVE	MAP 7	B4	DUMOSA DRIVE	MAP 6	A2
BOMBARDIERI LANE	MAP 14	C7	DUNDAS LANE	MAP 5	E5
BONE LANE	MAP 8	D3	DUNSTONE STREET	MAP 7	C2
BOOBIALLA DRIVE	MAP 5	F3	DWYER COURT	MAP 7	B5
BOREE DRIVE	MAP 5	F3	EL ALAMEIN AVENUE	MAP 13	A3
BOX LANE	MAP 5	F4	ELIZABETH STREET	MAP 3	E9
BOYS STREET	MAP 8	A8	ELLWOOD COURT	MAP 4	D5
BRERETON LANE	MAP 7	F5	EMMA COURT	MAP 7	C9
BROWN STREET	MAP 7	F8	EVERINGHAM STREET	MAP 8	B8
BRUTON GROVE	MAP 7	A3	EYRE COURT	MAP 7	A3
BRYAN STREET	MAP 12	E4	FELDTMANN LANE	MAP 6	A9
BUCHAN STREET	MAP 7	F7	FERGUSON COURT	MAP 3	C8
BURKE STREET	MAP 8	C8	FORD STREET	MAP 3	E9
BURTON STREET	MAP 11	E1	FOSTER STREET	MAP 6	F2
BUTTERWORTH STREET	MAP 2	C8	FOUNTAIN COURT	MAP 11	F2
BYRNES STREET	MAP 3	D6	FRAZER STREET	MAP 7	A6
CADELL STREET	MAP 3	C7	FREEMAN COURT	MAP 11	B3
CAMPBELL STREET	MAP 12	E2	FUCHSIA DRIVE	MAP 5	F3
CARMICHAEL LANE	MAP 8	C1	FULFORD COURT	MAP 7	D6
CASSIA WAY	MAP 5	E4	GAETHAN DRIVE	MAP 7	C9
CASSIM LANE	MAP 8	D4	GARDEN COURT	MAP 12	C6
CATO COURT	MAP 7	A5	GARDEN ROAD	MAP 2	A1
CEDAR COURT	MAP 7	C7	GEORGE STREET	MAP 4	B7
CHAPLIN STREET	MAP 11	C3	GERRAND STREET	MAP 3	A8
CHAPMAN STREET	MAP 3	C8	GIBSON LANE	MAP 8	E5
CHARLIE GRAY CLOSE	MAP 11	C7	GILLESPIE STREET	MAP 12	F4
CHISHOLM STREET	MAP 7	F4	GORDON COURT	MAP 3	B7
CLARK STREET	MAP 3	D6	GOYNE CRESCENT	MAP 11	E3
CLEELAND DRIVE	MAP 12	B7	GRAEMAR DRIVE	MAP 2	C9
COBB COURT	MAP 3	D5	GRAY STREET	MAP 7	E9

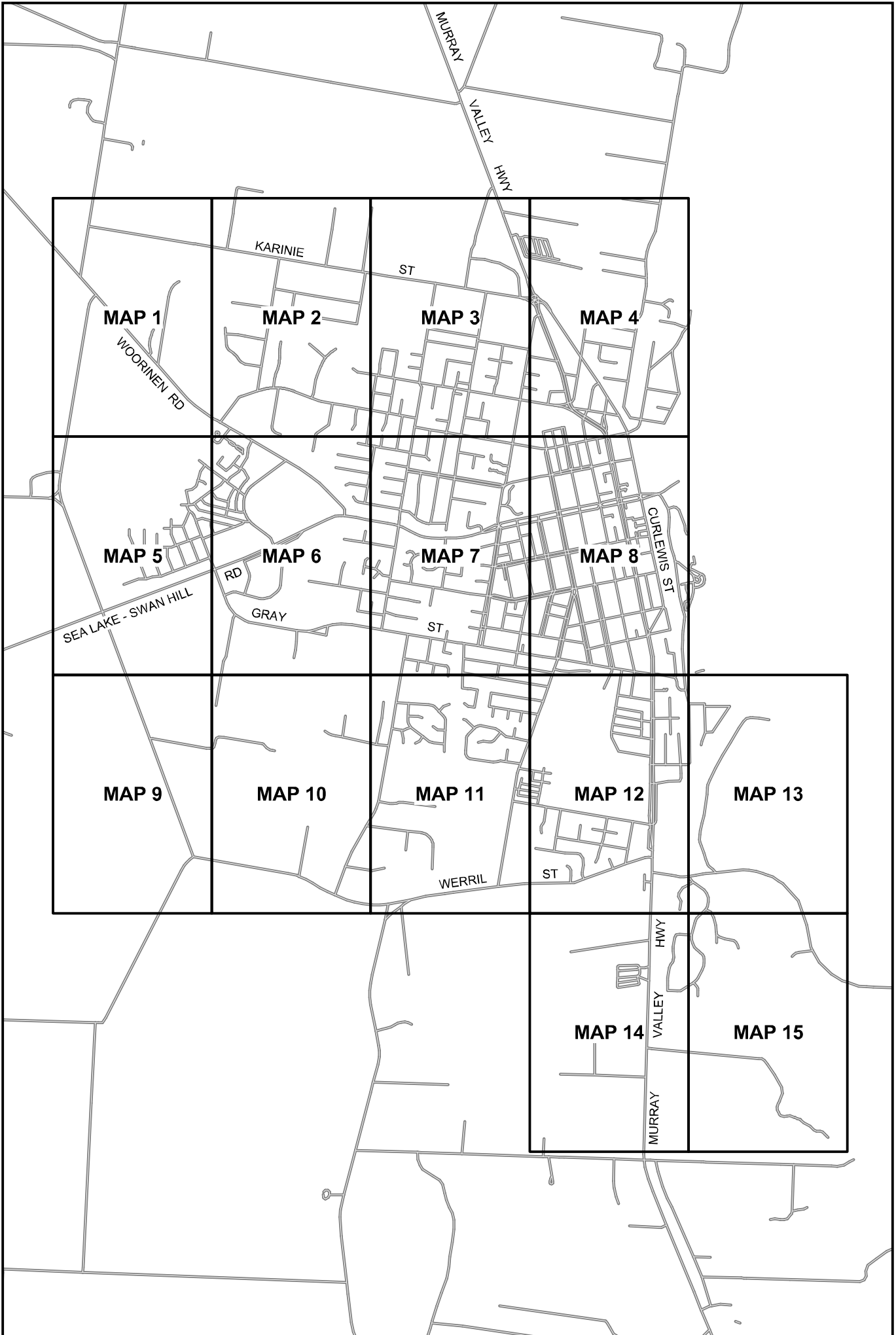
ROAD NAME	MAP	REF	ROAD NAME	MAP	REF
GREEN COURT	MAP 11	F3	MCCALLISTER ROAD	MAP 6	B6
GREGG STREET	MAP 13	A2	MCBAIN STREET	MAP 6	F5
GUARDIAN COURT	MAP 7	B7	MCCALLUM STREET	MAP 7	B4
GUMMOW STREET	MAP 8	A5	MCCRAE STREET	MAP 7	E5
HAIG COURT	MAP 13	A3	MCDONALD COURT	MAP 3	B6
HAKEA STREET	MAP 5	E4	MCKERROW ROAD	MAP 2	F2
HARRISON CRESCENT	MAP 11	C2	MCLEOD LANE	MAP 8	D5
HARRODS LANE	MAP 13	A9	MCNEILL COURT	MAP 12	E8
HASTINGS STREET	MAP 4	E9	MCPHERSON STREET	MAP 6	F1
HAWDON COURT	MAP 7	A2	MELIS COURT	MAP 4	C7
HAZEL COURT	MAP 3	A9	MELLOR GROVE	MAP 3	A6
HEATH LANE	MAP 6	B2	MEMORIAL DRIVE	MAP 5	A2
HIGH STREET	MAP 8	B5	MERIT CRESCENT	MAP 5	E4
HOARE STREET	MAP 11	B3	MILES COURT	MAP 7	A6
HOCKING DRIVE	MAP 2	B6	MILLOO CRESCENT	MAP 4	F8
HOLLAND COURT	MAP 11	E2	MILLOO STREET	MAP 4	F6
HOLLOWAY GROVE	MAP 3	A8	MITCHELL STREET	MAP 12	F1
HOLT LANE	MAP 8	C3	MOAR ROAD	MAP 9	E8
IKIN LANE	MAP 7	F5	MONASH DRIVE	MAP 8	F5
JAGER STREET	MAP 6	F2	MOONAH COURT	MAP 6	A3
JAMES LANE	MAP 13	A7	MORTOO STREET	MAP 6	E6
JENNINGS ROAD	MAP 2	E2	MULBAR STREET	MAP 3	E6
KARINIE STREET	MAP 2	F3	MULGA LANE	MAP 6	A3
KENNON COURT	MAP 14	F1	MUNDARA STREET	MAP 3	E7
KENT MEWS	MAP 12	B8	MUNDLE AVENUE	MAP 3	E7
KIMA STREET	MAP 12	D7	MURLONG STREET	MAP 7	B3
KIMBERLEY AVENUE	MAP 12	E3	MURRAY COURT	MAP 3	C9
KING STREET	MAP 4	B7	MURRAY VALLEY HIGHWAY	MAP 14	E3
KURRLE COURT	MAP 11	B3	MURRULL AVENUE	MAP 3	E7
LANDY CRESCENT	MAP 11	A5	NALDER DRIVE	MAP 12	B7
LEDWIDGE COURT	MAP 7	C5	NARETHA STREET	MAP 4	E9
LEGGE STREET	MAP 3	B8	NOTTING ROAD	MAP 2	A6
LEHAN COURT	MAP 4	C5	NOWIE STREET	MAP 12	B7
LEHMANN LANE	MAP 14	D2	NYAH ROAD	MAP 4	C9
LENA CLOSE	MAP 7	A1	OLD STREET	MAP 7	E5
LISA COURT	MAP 7	B9	PALAROO STREET	MAP 4	D7
LIVINGSTON COURT	MAP 7	A7	PARKSIDE AVENUE	MAP 6	B3
LOCK DRIVE	MAP 6	F7	PARKVIEW DRIVE	MAP 11	E2
LOGAN STREET	MAP 7	B3	PARNEE STREET	MAP 4	D7
LONG STREET	MAP 12	E2	PASCOE STREET	MAP 7	A1
LOWE LANE	MAP 12	F3	PENTAL ISLAND ROAD	MAP 13	D8
LYNDEN STREET	MAP 7	D1	PENTAL ISLAND ROAD	MAP 12	F8
MADDERN COURT	MAP 12	F9	PEPPERCORN MEWS	MAP 11	A8
MAKEPEACE STREET	MAP 7	C5	PHYLAND COURT	MAP 4	A7
MANNA STREET	MAP 5	E5	PINE LANE	MAP 6	A3
MARCHELLE COURT	MAP 6	E5	PINO LANE	MAP 8	E4
MARKS COURT	MAP 11	F4	POOLE BOULEVARD	MAP 11	D3
MARRABOOR STREET	MAP 12	F4	PRITCHARD STREET	MAP 7	D2
MARY STREET	MAP 4	C8	PURTONS LANE	MAP 4	B9
MCADAM COURT	MAP 7	B2	PYE STREET	MAP 8	A1

ROAD NAME	MAP	REF	ROAD NAME	MAP	REF
QUEEN STREET	MAP 4	C8	WEBSTER DRIVE	MAP 2	D5
QUIN DRIVE	MAP 6	C6	WENDEL LANE	MAP 8	D4
RAILWAY AVENUE	MAP 8	F7	WERRIL STREET	MAP 11	D9
RAMSAY COURT	MAP 7	B5	WESTBROOK ROAD	MAP 2	B5
RANDELL STREET	MAP 3	D7	WHITE STREET	MAP 7	E5
RANKIN STREET	MAP 12	E2	WHITTAKER STREET	MAP 12	E5
RAYMOND STREET	MAP 6	F4	WILKINS GROVE	MAP 11	D1
REDGUM STREET	MAP 5	F5	WILKINSON LANE	MAP 7	E9
RICHARDS ROAD	MAP 2	F4	WILLIAMS ROAD	MAP 2	C5
RITANI COURT	MAP 5	F2	WILICK STREET	MAP 7	E8
RIVER OAKS DRIVE	MAP 15	A3	WILLS LANE	MAP 8	E6
RIVER ROAD	MAP 4	E3	WILSON STREET	MAP 12	F2
ROYAL LANE	MAP 8	D3	WONNON COURT	MAP 7	D3
RUTHERFORD STREET	MAP 7	D6	WOOD STREET	MAP 8	D7
SALEYARDS ROAD	MAP 3	D2	WOOLSTONS LANE	MAP 1	E4
SALTBUSH DRIVE	MAP 5	D5	WOORINEN ROAD	MAP 2	A9
SANDALWOOD AVENUE	MAP 5	D5	YANA STREET	MAP 11	A5
SCARLET STREET	MAP 5	F2	YORRELL CLOSE	MAP 5	F4
SCOTT LANE	MAP 3	D7	YVONNE CLOSE	MAP 2	E6
SEA LAKE-SWAN HILL ROAD	MAP 6	D4	ZAETTA STREET	MAP 4	B7
SEBASTIAN CLOSE	MAP 12	A6			
SELICK STREET	MAP 7	E6			
SENNA COURT	MAP 2	A9			
SETTLERS COURT	MAP 11	B7			
SHEPHERD ROAD	MAP 2	D4			
SMITH COURT	MAP 7	C9			
SPLATT STREET	MAP 8	B3			
SQUIRE GROVE	MAP 15	A3			
STALEY COURT	MAP 3	F8			
STANDEN STREET	MAP 3	B9			
STEWART STREET	MAP 7	F5			
STORER COURT	MAP 11	C2			
STRADBROKE AVENUE	MAP 7	F1			
STRINGYBARK DRIVE	MAP 5	D4			
SUGARWOOD AVENUE	MAP 6	A3			
SUTTIE DRIVE	MAP 2	C7			
SWAN HILL ROAD	MAP 8	F2			
SWAN HILL-MOULAMEIN ROAD	MAP 8	E3			
SWINTON COURT	MAP 11	F2			
TEA TREE DRIVE	MAP 5	D4			
THURLA STREET	MAP 3	D8			
TOBRUK STREET	MAP 13	A2			
TOTEM WAY	MAP 5	E4			
TOWER AVENUE	MAP 5	F3			
TUFF STREET	MAP 8	B7			
VILLAGE WAY	MAP 6	B4			
WALLACE STREET	MAP 7	E7			
WANERA STREET	MAP 7	C8			
WATTIE STREET	MAP 12	C6			
WEAVER DRIVE	MAP 7	B5			



SWAN HILL STREET MAP INDEX

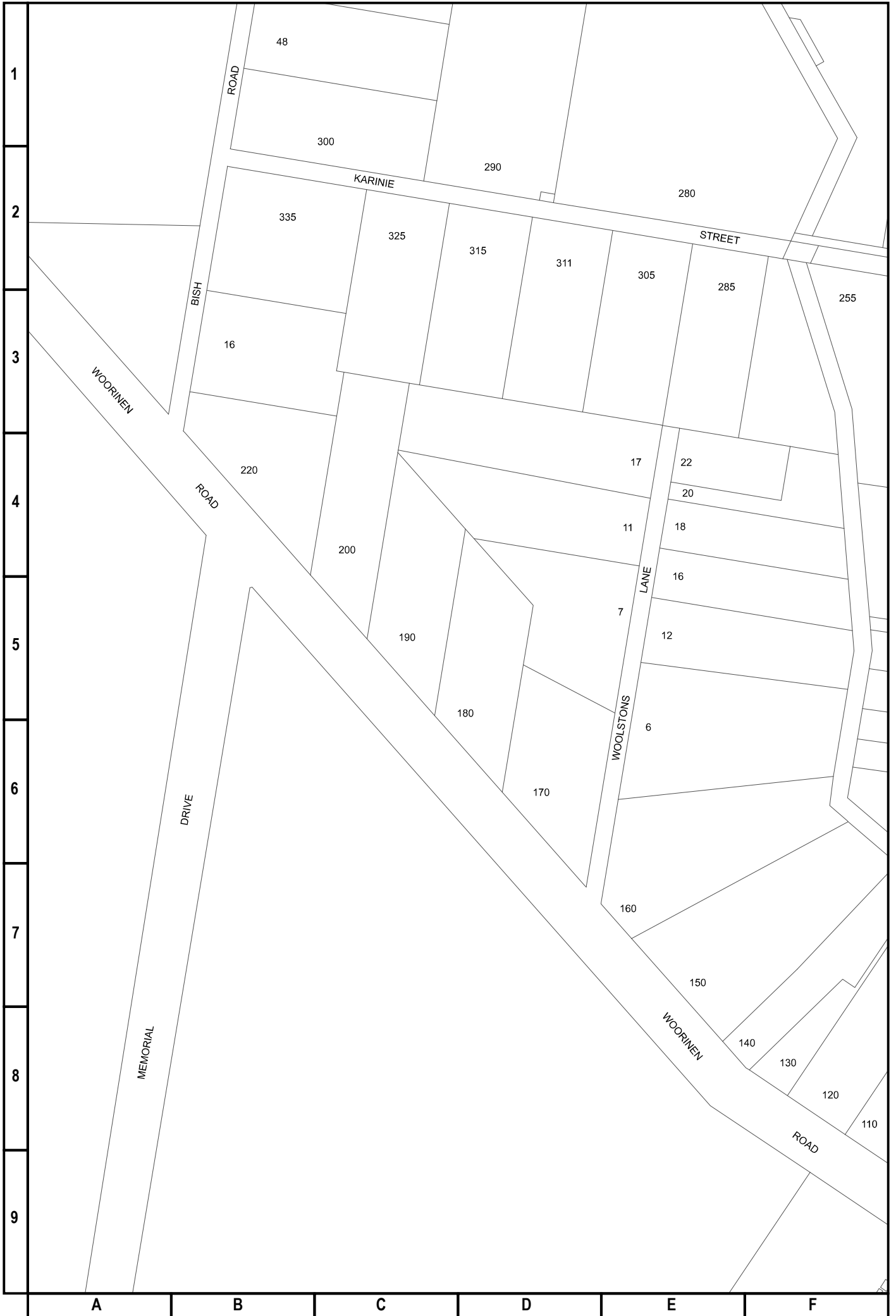
0 0.5 1 Kilometres



0 100 200 Metres



MAP 1



MAP 2



0 100 200 Metres



0 100 200 Metres



MAP 3



MAP 4



0 100 200 Metres



A

B

C

D

E

F

1
2
3
4
5
6
7
8
9

Gurnett Oval Swan Hill
Purtons Lane
1-9
11-15
17-21
23-25
27-29

James Belsar Reserve
Feldtmann Park
Palaroo Park
4 Rotary Park Swan Hill

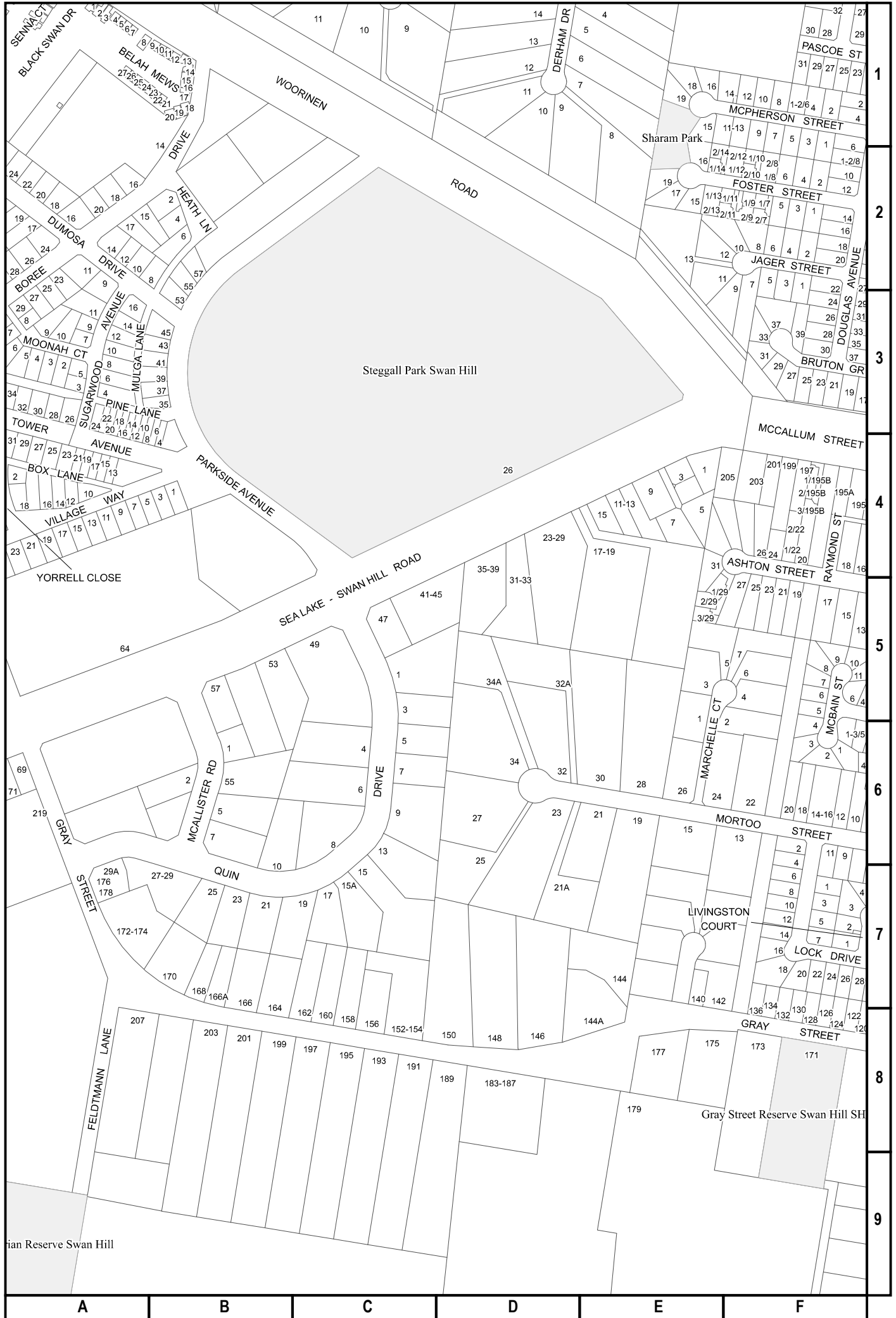
Wetlands at Main Drain



MAP 6



0 100 200 Metres



0 100 200 Metres



MAP 7



MAP 8



0 100 200 Metres



A

B

C

D

E

F

1

2

3

4

5

6

7

8

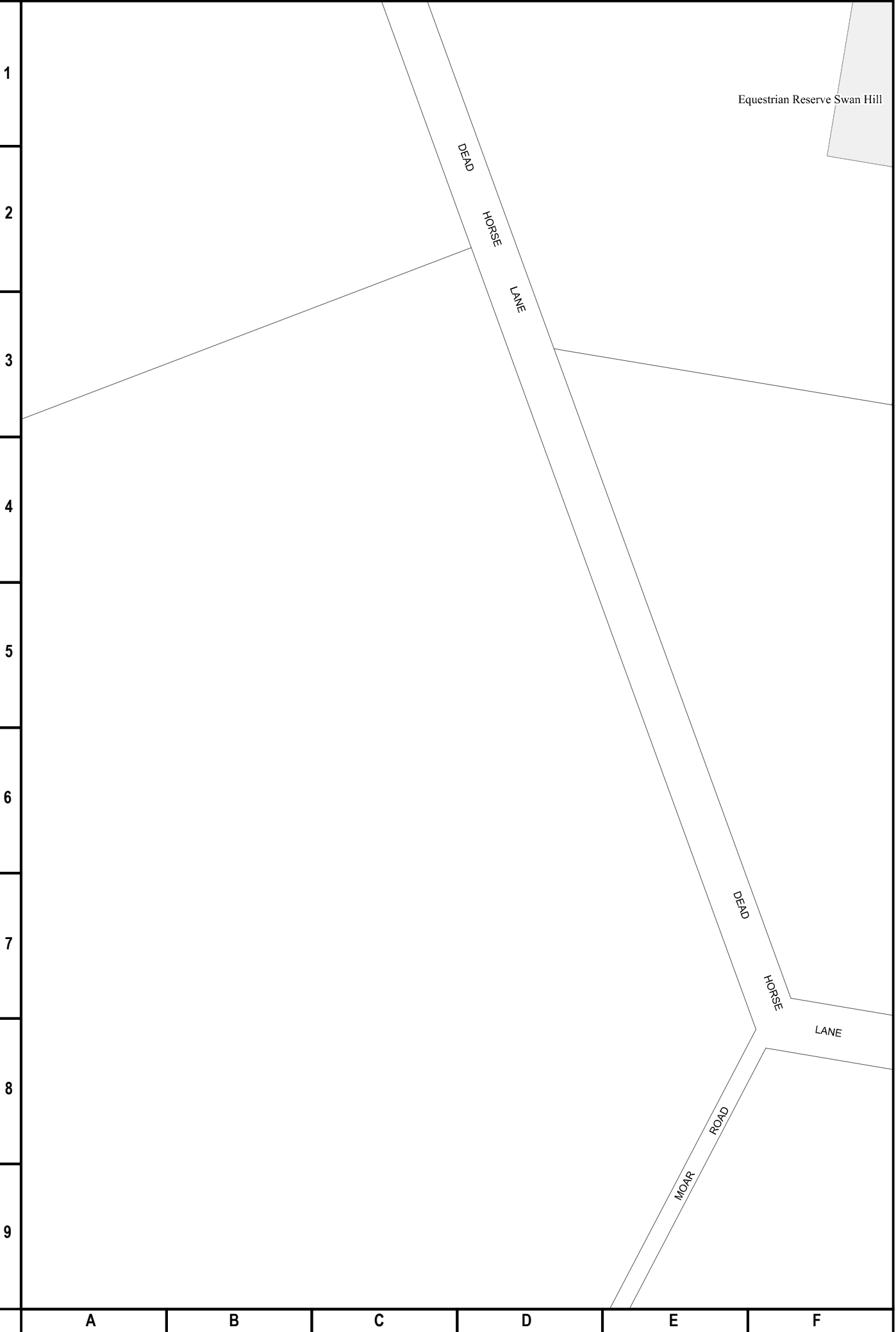
9

0 100 200 Metres



MAP 9

Equestrian Reserve Swan Hill



1
2
3
4
5
6
7
8
9

A B C D E F

MAP 10



0 100 200 Metres



FELDTMANN LANE

Ken Harrison Reserve Swan Hill

1

2

3

4

5

6

7

8

9

A

B

C

D

E

F

DEAD HORSE LANE

YANA STREET

YANA STREET

PEPPERCORN MEWS

WERRIL STREET

235

233

249

110

116

134

142

148

154

131

145

1A

12

11

155

220

210

200-208

0 100 200 Metres



MAP 11



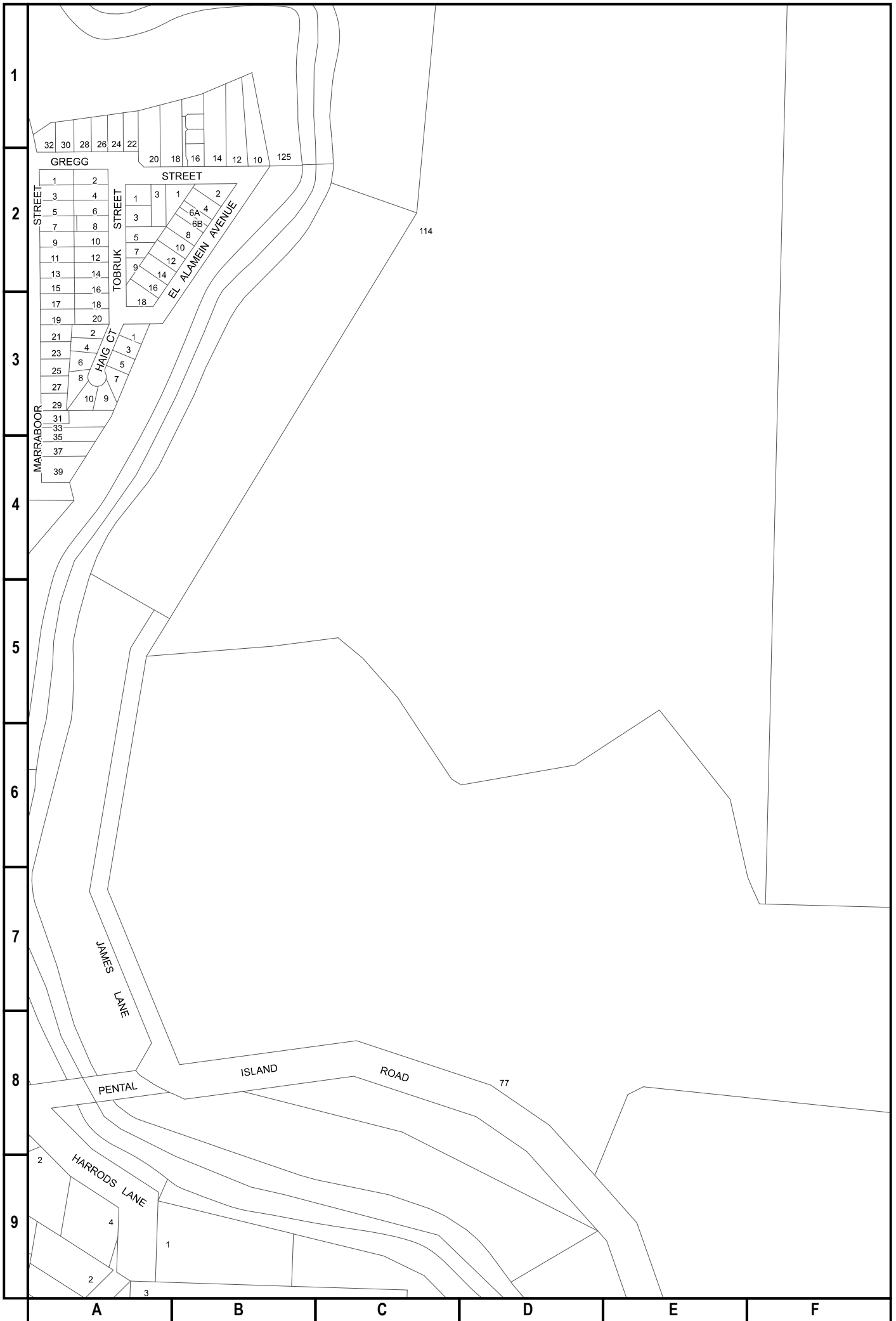
MAP 12



0 100 200 Metres



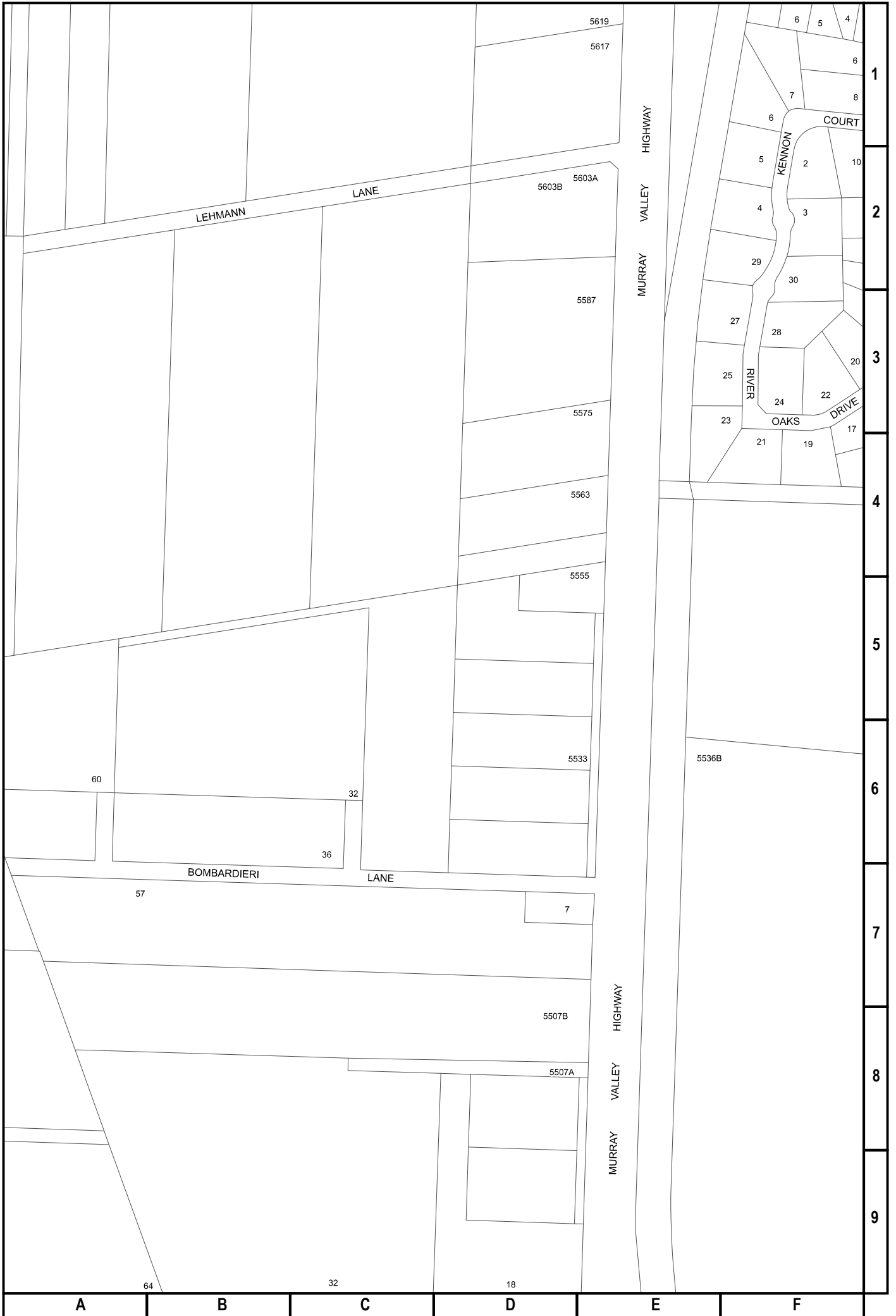
0 100 200 Metres



MAP 14



0 100 200 Metres



0 100 200 Metres

