



MINUTES

SCHEDULED MEETING OF COUNCIL

Tuesday, 20 April 2021

Held at the Swan Hill Town Hall
McCallum Street, Swan Hill
Commenced at 2pm

COUNCIL:

Cr B Moar – Mayor

Cr J Benham
Cr A Young
Cr LT McPhee
Cr C Jeffery
Cr S King
Cr N McKay

Confirmed 18 May 2021

Chairperson.....

| | |
|---|-----|
| SECTION A – PROCEDURAL MATTERS | 3 |
| SECTION B – REPORTS..... | 7 |
| B.21.24 ASSET MANAGEMENT – ROAD MANAGEMENT PLAN AND REGISTER OF PUBLIC ROADS..... | 7 |
| B.21.25 EVENT SUPPORT FUND REQUEST - 2022 AUSTRALIAN SENIORS TENNIS CHAMPIONSHIP..... | 129 |
| B.21.26 COMMUNITY GRANTS PROGRAM UPDATE 2021-2022..... | 134 |
| B.21.27 INSTRUMENT OF APPOINTMENT AND AUTHORISATION..... | 142 |
| B.21.28 COUNCIL PLAN – PROGRESS REPORT FOR THE THIRD QUARTER OF 2020/21 | 148 |
| B.21.29 QUARTERLY REVIEW OF FINANCIAL PERFORMANCE AND FINANCIAL POSITION TO 31 DECEMBER 2020..... | 202 |
| B.21.30 AUDIT COMMITTEE | 207 |
| B.21.31 S5 INSTRUMENT OF DELEGATION TO THE CHIEF EXECUTIVE OFFICER..... | 210 |
| B.21.32 S6 INSTRUMENT OF DELEGATION TO MEMBERS OF COUNCIL STAFF | 222 |
| SECTION C – DECISIONS WHICH NEED ACTION/RATIFICATION | 319 |
| C.21.5 SIGN & SEAL REPORT | 319 |
| C.21.6 COUNCILLOR ASSEMBLIES - RECORD OF ATTENDANCE AND AGENDA ITEMS | 321 |
| SECTION D – NOTICES OF MOTION..... | 326 |
| SECTION E – FORESHADOWED ITEMS | 326 |
| SECTION F – URGENT ITEMS NOT INCLUDED IN AGENDA | 326 |
| SECTION G – TO CONSIDER & ORDER ON COUNCILLOR REPORTS..... | 327 |
| SECTION H – IN CAMERA ITEMS | 329 |

SECTION A – PROCEDURAL MATTERS

- **Welcome**

Mayor, Councillor Bill Moar assumed the chair and declared the meeting open at 2.00pm.

- **Acknowledgement of Country**

Mayor, Councillor Bill Moar read the Acknowledgement of Country.

- **Prayer**

Cr Jade Benham read the prayer.

- **Apologies/Leaves of Absence**

Nil

Recommendations

That the apologies be accepted.

- **Directors/Officers Present**

John McLinden, Chief Executive Officer
Heather Green, Director Development and Planning
Svetla Petkova, Director Infrastructure
Joel Lieschke, Director Corporate Services
Warren Snyder, Finance Manager
Sharon Lindsay, Executive Assistant

- **Confirmation of Minutes**

- 1) Scheduled Meeting Of Council held on 16 March 2021

50/21 Motion

MOVED Cr Jeffery

That the minutes of the Scheduled Meeting Of Council held on 16 March 2021 be confirmed.

SECONDED Cr King

The Motion was put and CARRIED

- **Disclosures of Conflict of Interest**

Nil

- **Joint Letters and Reading of Petitions**

Nil

- **Public Question Time**

51/21 Motion

MOVED Cr McPhee

That standing orders be suspended at 2.02pm

SECONDED Cr Benham

The Motion was put and CARRIED

Question 1 – Alison Black

The question is in relation to a resolution at a Council Meeting held on 15 September 2020 - Item D.20.10 RECREATIONAL AND COMMUNITY ALLOCATION OF WATER FROM THE ENVIRONMENTAL HOLDINGS OF THE COMMONWEALTH ENVIRONMENTAL WATER HOLDER (CEWH) where the following was resolved:

MOVED Cr Benham
That Council

1. Write to our local Federal member, Dr Anne Webster MP calling for the urgent establishment of recreational and community allocation of water from the environmental holdings of the Commonwealth Environmental Water Holder (CEWH) to support the social fabric of rural communities;
2. Send copies of our correspondence to the Prime Minister and the Deputy Prime Minister calling on them to support the case for recreational and community allocation for water to be made available for rural communities.
3. Write to all rural and regional Victorian Councils and border Councils in NSW asking that they write to their local Federal members, the Commonwealth Environmental Water Holder (CEWH), the Prime Minister and the Deputy Prime Minister supporting the case for recreational and community allocation for water to be made available for rural communities.

SECONDED Cr McPhee
The Motion was put and CARRIED

Can Council provide an update regarding progress made against each of the actions listed above, advise of responses received and if responses have been received advise the community of the outcome. Has Council written to the Commonwealth Environmental Water Holder and has a response been received. If so can Council advise the community of the response.


The Chief Executive Officer, John McLinden responded that Council wrote to the 47 Rural Victorian Councils in the Murray Darling Basin and 10 Councils in New South Wales as well as copying in the Murray River Group of Council.

The Primary letter was to the Prime Minister and the Deputy Prime Minister and also to our Federal Member Dr Anne Webster.

We have received a number of responses to that correspondence and the primary response is that from the Prime Minister but, I will note that we did receive letters of support from a small number of other municipalities both in Victoria and New South Wales.

The Prime Minister wrote back to the Mayor Cr Bill Moar (the CEO then read the letter below):

| | | |
|------------|-------------|--------------|
| Date Rec'd | 20 NOV 2020 | 514-04-01-01 |
| Workflow | CEO | |
| Copies | ESO-SC | Security |
| BW / Col | | |
| Comments | | |



THE HON BEN MORTON MP
ASSISTANT MINISTER TO THE PRIME MINISTER AND CABINET

Reference: MC20-160374

Councillor Bill Moar
Mayor
Swan Hill Rural City Council
PO Box 488
SWAN HILL VIC 3585

Dear Mayor

Thank you for your letter dated 16 September 2020 to the Prime Minister, the Hon Scott Morrison MP, regarding recreational water from the Murray River. The Prime Minister has asked me to respond on his behalf. I sincerely apologise for the delay in responding to you.

The Murray-Darling Basin Plan, and water used by the Commonwealth Environmental Water Holder, is the best chance we have to get the balance right and keep the river alive for our regional communities and the farmers that rely on it. But we know communities have been doing it tough. That is why, on 4 September 2020, the Minister for Resources, Water and Northern Australia, the Hon Keith Pitt MP, announced an additional investment of over \$230 million through the Murray-Darling Communities Investment Package to put communities and jobs at the centre of the Basin Plan. More information on the Package and funding initiatives for communities is available at www.agriculture.gov.au/water/mdb/water-investment-package.

As part of the 2020-21 Budget, the Government also committed a further \$1 billion to extend the successful Local Roads and Community Infrastructure (LRCI) Program, to provide employment opportunities for the local community and support local businesses. This brings the total for the LRCI program to \$1.5 billion, of which the Swan Hill Rural City Council can access over \$2.9 million to fast-track 'shovel-ready' projects in the community. I would encourage the Council to monitor the Department of Infrastructure, Transport, Regional Development and Communications website (infrastructure.gov.au) for information on both the extension of the LRCI Program and round five of Building Better Regions Fund which may also provide funding options worth exploring.

As the issues you have raised are the responsibility of the Minister for the Environment, the Hon Sussan Ley MP, I have referred your correspondence to her office for consideration. I have also provided a copy of this letter to the Deputy Prime Minister and Minister for Infrastructure, Transport and Regional Development, the Hon Michael McCormack MP, and the Minister for Resources, Water and Northern Australia, the Hon Keith Pitt MP.

Parliament House CANBERRA ACT 2600



Council has not received a substantial response from Minister Ley as yet.

52/21 Motion

MOVED Cr Benham

That Standing Orders be resumed at 2.06pm.

SECONDED Cr Jeffery

The Motion was put and CARRIED

- **Open Forum**

Nil

SECTION B – REPORTS

B.21.24 ASSET MANAGEMENT – ROAD MANAGEMENT PLAN AND REGISTER OF PUBLIC ROADS

Responsible Officer: Director Infrastructure
File Number: S32-24-03
Attachments: 1 Draft Road Management Plan 2021
2 Register of Public Roads - Draft 2021

Declarations of Interest:

Svetla Petkova - as the responsible officer, I declare that I have no disclosable interests in this matter.

Summary

This report seeks a Council resolution to approve the draft Road Management Plan (RMP) for community consultation as required by Section 54 of the Road Management Act 2004.

Discussion

Council is required to review its RMP under the Road Management Act 2004. The RMP is a plan that details the inspection regime, defect intervention levels and defect repair response times for all nominated road related assets under Council's management.

The plan ensures that the community contributes to and is informed about how Council manages its road assets. It enables the community to comment to Council about the level of service proposed to be funded.

In conducting a review of its plan, Council must ensure that the standards and priorities provided in the inspection, maintenance and repair of the classes of roads are appropriate.

Compliance with the plan limits Council's public liability to legal action from claims for damages for incidents related to these assets.

The RMP was initially adopted by Council on 19 October 2004. It has subsequently been reviewed and amended by Council in 2007, 2009, 2013 & 2017, 2019.

From here the process of reviewing the RMP will be:

1. Seek Council resolution to approve the draft RMP for community consultation.
2. Advertise Council's intention to adopt the draft RMP and allow 28 days for submissions.

3. If submissions are received revise the RMP and make changes if necessary and merited.
4. Bring the amended RMP back to Council for adoption.
5. Advertise the new RMP in the Government Gazette, Council's website, and social media outlets.

2021 Review

Council officers have been carrying out a detailed review of the Road Management Plan and the Register of Public Roads. The review has included several changes to the documents including formatting and acknowledging updates to legislation.

Whilst reviewing the Plan, a comparison of our levels of service with those of neighbouring Councils and other Councils with a similar asset and income base was undertaken to ensure that the levels of service currently being provided by Council are comparable and reasonable.

A full review was conducted on the Register of Public Roads. In Accordance with S.19 Road Management Act, Council must have a Register of Public Roads available to the public. This Register describes the extent of each road and sets the classification level. The classification level of a road guides Council staff on how often a road needs to be inspected as well as providing the maximum response time to attend to defects or hazards. The classification level of a road is related to the usage of the road and therefore the likelihood of a defect causing issues to road users.

The review completes work that was started in the previous RMP review when "Secondary Roads" were introduced. However, this review was never formalised in the Register of Public Roads or the road maintenance system.

The Register of Public Roads also now includes several roads that are classed as "Not Responsible". These roads are often assumed to be under Council control so have been included to provide clarity into the future.

Consultation

Internal

The RMP has been reviewed and communicated internally.

The Register of Public Roads was reviewed road-by-road with a working group including the Director of Infrastructure, Manager of Works, Enterprise Assets Manager, Road Inspectors and Engineering Officers.

Future Consultation

Section 54 of the Road Management Act 2004 outlines the procedure for making or amending an RMP. As part of this process, Council must give a notice stating:

- The purpose and general purport of the proposed RMP

- Where a copy of the proposed RMP can be obtained or inspected
- That any person may make a submission on the proposed RMP to the road authority (in this case Council) within the period specified in the notice.

The Act also outlines that a road authority must allow at least 28 days for public submissions.

The community must have the opportunity to review the draft plan prior to adoption. The community has the ability to make submissions which must be dealt with by Council. It is important that community submissions are considered, and if appropriate, incorporated into the plan. Each submission will be investigated to determine its impact on the budget and Council resources against any change in the plan.

Financial Implications

As part of the review process of the RMP, Council and the community must be aware of the impacts that “setting the bar too high for intervention levels” would have on Council resources and operational budget.

As part of the review process Council officers consider firstly when an asset has reached a level where the defect would constitute a risk to the public wellbeing. This would be considered the minimum standard for when intervention works should take place on roads and road related infrastructure.

Should Council decide to “raise the bar” and have a higher standard of intervention for defects identified as part of the RMP, this will have an impact on the Council resources available to do this work and to operational budgets to fund these repairs.

The changes in classification of roads within the Road Register reflect the Level of Service being provided in the field. Approximately 894km of road was amended from Access to Secondary classification. These roads are generally dry weather only roads, but present an approximate future saving of \$26M in potential re-sheeting over 20 years if they were to remain as Access roads (All weather).

Social Implications

Well maintained roads and road related infrastructure are critical for the benefit and enjoyment of all community members to enable them to access services that they rely on, on a daily basis. The prioritisation of a network of link and collector roads, directing traffic to preferred routes will increase the level of service and user experience.

Economic Implications

Accessible roads are critical for industry and agriculture businesses. It is essential that food producers can access their market as efficiently and quickly as possible.

The review of the classifications in the road register will allow Council staff to provide a better level of service on these roads in a targeted manner.

Environmental Implications

Roads and road related assets need to be maintained in accordance to the Environmental policy to ensure minimal impact on the environment and especially the role road reserves play as wildlife corridors containing threatened flora and fauna.

Risk Management Implications

The reclassification of appropriate road segments from Access to Secondary Access will allow Council to respond to defects in our transport network within the allocated time or better. This will reduce risk to the public and risk of Council being non-compliant with the terms outlined in the Road Management Plan. Secondary access roads are seasonal traffic only with minimal public traffic so reflect a lower risk if a defect above intervention occurs and will allow works crews to focus on the higher use/risk roads. Non-conformances, by not being able to meet the Levels of Service outlined within the RMP, also leaves Council open to potential litigation if there should be an incident.

Council Plan Strategy Addressed

Infrastructure - Infrastructure that is provided and appropriately maintained in accordance with agreed standards.

Options

1. Adopt the draft RMP and advertise for public comments as required under Section 223 of the LGA 2020
2. Request further changes be made to the plan prior to advertising for public comment

Recommendations

That Council:

1. **Adopt the draft Road Management Plan (attachment 1) and the Register of Public Roads (attachment 2).**

Affirm the publication of a public notice under Section 223 of the Local Government Act 1989¹, informing the community of Council's intention to amend its current Road Management Plan in:

- a) **Daily newspapers generally circulating in the area in which the roads**

¹ S223 LGA2020 is not in operation until stage 3 Oct 2021

to which the Road Management Plan applies are situated; and

b) Council's website and social media outlets.

2. Review submissions about the proposed Road Management plan in accordance with Section 223 of the Local Government Act 1989, subsequent to the statutory submission period.

53/21 Motion

MOVED Cr Young

That Council:

1. Adopt the draft Road Management Plan (attachment 1) and the Register of Public Roads (attachment 2).

Affirm the publication of a public notice under Section 223 of the Local Government Act 1989², informing the community of Council's intention to amend its current Road Management Plan in:

- a) Daily newspapers generally circulating in the area in which the roads to which the Road Management Plan applies are situated; and
- b) Council's website and social media outlets.

2. Review submissions about the proposed Road Management plan in accordance with Section 223 of the Local Government Act 1989, subsequent to the statutory submission period.

SECONDED Cr King

The Motion was put and CARRIED

² S223 LGA2020 is not in operation until stage 3 Oct 2021



Road Management Plan

2021



 **TRANSPORT**
Sealed Roads, Unsealed Roads, Kerb and Channel, Road
Shoulders, Footpaths, Cycle Paths and Bridges.



Version Control

| Revision Number | Comment | Date |
|-----------------|---|------------------|
| 1 | Plan prepared following public consultation | 19 October 2004 |
| 2 | Plan amended to divide current document into RMP and RAMP; alter standards for inspection and maintenance; changes relating to Council's policies and practices; and drought restrictions | 18 December 2007 |
| 3 | Plan reviewed as per RMA General Regulations requirements. The RMP was amended to alter standards for inspection and maintenance; alter road hierarchy for inspections and maintenance; and changes relating to Council's policies and practices. | 20 October 2009 |
| 4 | Plan reviewed as per:- RMA General Regulations 2005 requirements Liability Mutual insurance's Risk Assessment Amendments relating to Council's policies and practices highlighted in review of plan | 28 May 2013 |
| 5 | Each incoming municipal Council must review its Road Management Plan (RMP) during the same period as it is preparing its Council Plan under the Local Government Act 1989. | 27 June 2017 |
| 6 | Plan amended to update; <ul style="list-style-type: none"> • Removed total road and footpath lengths • Clarifications of section 1.5 1 VicRoads • Public Road classes of section 3 Road and Footpath classification/hierarchy • Appendix A – municipality map | 19 November 2019 |
| 7 | Plan reviewed within 6 month of new Council as per LG Act 2020 | TBC |
| | | |

Table 1 - Version history

Contents

| | |
|--|-----------|
| VERSION CONTROL | 1 |
| DEFINITIONS | 3 |
| 1 INTRODUCTION | 5 |
| 1.1 PURPOSE OF THE PLAN | 5 |
| 1.2 SCOPE | 5 |
| 1.3 EXCEPTIONAL CIRCUMSTANCES | 6 |
| 2 ROAD USERS RIGHT AND RESPONSIBILITIES | 7 |
| 2.1 KEY STAKEHOLDERS | 7 |
| 2.2 OBLIGATIONS OF ROAD USERS | 7 |
| 2.3 WORKS WITHIN ROAD RESERVE | 8 |
| 2.4 DEMARCATON OF RESPONSIBILITIES | 8 |
| 2.4.1 VicRoads/Regional Roads Victoria/Department of Transport | 8 |
| 2.4.2 Crownland | 8 |
| 2.4.3 Rail Infrastructure | 8 |
| 2.4.4 Utilities | 9 |
| 2.4.5 Boundary Roads | 9 |
| 2.4.6 Private Owners | 9 |
| 2.5 LIMITS IN RELATION TO LIABILITY FOR PROPERTY DAMAGES | 10 |
| 3 THE REGISTER OF PUBLIC ROADS AND CLASSIFICATION | 11 |
| 3.1 REGISTER OF PUBLIC ROADS | 11 |
| 3.2 ROAD CLASSIFICATION | 11 |
| 3.3 FOOTPATH CLASSIFICATION | 12 |
| 3.4 LEVELS OF SERVICE | 12 |
| 4 REVIEW AND MONITORING OF ROAD MANAGEMENT PLAN | 14 |
| 4.1 REPORTING | 14 |
| 4.2 AUDIT | 14 |
| 4.3 REVIEW OF THE ROAD MANAGEMENT PLAN | 14 |
| 4.4 CONSULTATION PROCESS | 14 |
| 5 APPENDICES | 15 |
| 5.1 APPENDIX A – INSPECTIONS | 15 |
| 5.1.1 Inspection Types | 15 |
| 5.1.2 Inspection Frequencies | 16 |
| 5.2 APPENDIX B - DEFECT INTERVENTION LEVELS AND RESPONSE TIMES | 17 |

Definitions

Unless the context or subject matter otherwise requires, terms used in the Road Management Plan (RMP) have the following meanings:

| | |
|------------------------------|---|
| <i>Arterial Road</i> | Freeways, highways and declared main roads which are managed by the State Government through Regional Roads Victoria |
| <i>Bicycle Lane</i> | The part of the carriageway designated for use by cyclists |
| <i>Carriageway</i> | The full trafficable area including the roadway and the shoulders |
| <i>Code of Practice</i> | Road Management Act 2004 Code of Practice: Operational Responsibility for Public Roads published in the Victoria Government Gazette S174 on 30 May 2017 |
| <i>Condition Inspection</i> | Inspections conducted to assess the life of the road and pathway network for valuation, lifecycle management and long term capital works planning. |
| <i>Council</i> | Swan Hill Rural City Council (SHRCC) |
| <i>Critical Location</i> | a location where the road alignment, pavement width and /or geometry are identified by additional markings, signage or guideposts to guide the travelling public |
| <i>Day</i> | A day on which SHRCC is open for business. Where a timeframe is expressed in days it means the current day plus the number of days stated in the timeframe up to midnight on the last day. |
| <i>Defect</i> | A localised failure in an asset, for example, potholes in a road surface or displacement in a concrete footpath |
| <i>Footpath/Pathway</i> | A constructed paved, sealed or gravel path intended for use by pedestrians and/or cycles |
| <i>Hazard</i> | A change to the road or footpath surface that introduces a hazard to public safety. |
| <i>Inspection Frequency</i> | The frequency of inspections of the road to identify potential defects or hazards |
| <i>Intersection</i> | An intersection is a junction where two or more roads meet or cross |
| <i>Intervention Level</i> | The size of the defect at which the road authority has determined that the defect will be rectified |
| <i>Levels of Service</i> | A defined condition or performance standard associated with a particular asset and its classification within an asset hierarchy |
| <i>Major Culvert</i> | A major culvert is a culvert (or more commonly multiple culverts laid side by side) of large enough size to be treated more like a bridge over a water course than a pipe under a road. In a number of Australian states culverts with cross section area of 6sqm or greater are considered to be major culverts. |
| <i>Municipal Road</i> | Roads for which Council is the responsible Road Authority |
| <i>Nature Strip/Roadside</i> | The land, generally vegetated, between the carriageway and a property boundary |
| <i>Proactive Inspections</i> | Inspections performed as part of a scheduled program for the purpose of identifying defects or hazards above intervention. |
| <i>Programmed</i> | Works that are referred to a program of works and will be undertaken subject to availability of resources and subject to any policy directions from Council. |
| <i>Public Highway</i> | any area of land that is a public highway for the purposes of the common law; |
| <i>Public Road</i> | A road declared to be a public road by the relevant road authority |

| | |
|---|--|
| <i>Reactive Inspection</i> | Inspections performed in response to a customer request or notification about the condition of a road/path in order to assess whether the road contains a RMP defect that has reached the relevant intervention level. |
| <i>Register of Public Roads</i> | List of roads within a municipality that a council is responsible for. Council is required to keep a register under S.19 of the RMA |
| <i>Repair</i> | <p>the taking of any action to remove or reduce a risk arising from a defect in a roadway, pathway or road-related infrastructure, including but not limited to:</p> <ul style="list-style-type: none"> a) reinstating a road/path to its former standard following works to install any infrastructure; b) reinstating a road/path to a safe standard following deterioration or damage; c) providing a warning to road users of a defect in a roadway, pathway or road (including road-related infrastructure) - but does not include the upgrading of a roadway, pathway or road-related infrastructure <p>Examples: Filling in a pothole in a roadway, resurfacing the roadway and erecting a warning sign would be actions to repair the road.</p> |
| <i>Response Time</i> | The time allowable to respond to a defect. Response time is measured from the time the defect is identified by, or notified to, Council. |
| <i>Responsible Road Authority</i> | The organisation responsible for the management of the road, as determined under s.37 of the RMA |
| <i>Road</i> | <p>Includes a street; right of way; cul de sac; by-pass; bridge or ford; footpath; bicycle path or other land or works forming part of the road. Including:</p> <ul style="list-style-type: none"> a) any public highway; b) any ancillary area; c) any land declared to be a road or forming part of a public highway or ancillary area. |
| <i>Road Management Act 2004 (RMA)</i> | The Act provides a statutory framework for the management of the road network in Victoria. |
| <i>Road Management Plan</i> | The document developed by Council to assist in the management of their road related duties and responsibilities, as defined in the RMA. |
| <i>Road Reserve</i> | Crown land dedicated to the purpose of being a public highway |
| <i>Roads other than a Municipal Road</i> | Includes roads in State reserves, unused road licences and private property. |
| <i>Roadside</i> | The area of land within a road reserve that is neither roadway nor pathway |
| <i>Safety Interface Agreement/Boundary Road Agreement</i> | An agreement between authorities or adjacent Council's outlining the areas of responsibility and the roles of the individual parties of the agreement. |

1 Introduction

1.1 Purpose of the Plan

The purpose of the Plan is to establish a management system for Council to inspect road and road related infrastructure and repair identified defects based on policy and operational objectives having regard to available Council resources.

The key principles of the Plan are:

- To document a system for the prioritised maintenance of roads and road related infrastructure consistent with the requirements of the RMA.
- The integration with a Register of Public Roads for which Council is responsible
- To specify levels of service for routine inspections and response times for the repair and maintenance of Council's road and road related infrastructure
- Outline the powers and duties of road authorities
- Provide a public working document for all stakeholders

This Plan has been developed in line with Council's corporate strategies and plans and reflects the outcomes resulting from budget considerations, various asset management plans and levels of service adopted by Council.

Compliance with the RMP is evidence that the Council has discharged its statutory duty to inspect, repair and maintain public roads and any common law duty of care owed to road users

1.2 Scope

The provisions of this Plan apply to municipal roads and road infrastructure (including road-related infrastructure) for which Council is the responsible road authority.

Municipal roads that are not registered as Public Roads are still Council's discretionary responsibility under the Local Government Act 2020, but under the RMA, Council has no obligation to inspect, repair or maintain them and they are not subject to the RMP.

Municipal roads that Council has deemed are 'reasonably required for general public use' or declared to be a public highway under section 204(1) of the Local Government Act 2020 or a municipal road under section 14(1) of the RMA have been registered as Public Roads and are listed in Council's Register of Public Roads.

In determining Public Roads, Council considers a range of relevant matters, including the usage and construction standard of the roads. Public Roads and road infrastructure (including road-related infrastructure) identified within the Register of Public Roads are inspected and maintained by Council under the RMA and in accordance with the RMP Levels of Service. The Levels of Service include standards of inspection frequency and response times and take into account operational objectives and available resources as set out in Section 50 of the RMA.

This RMP also provides for the management of road related infrastructure (including road-related infrastructure) within Public Roads managed by Council, including:

- Footpaths
- Shared pathways
- Bicycle lanes
- Road signs
- Line marking
- Traffic control devices
- Kerb and channel
- Bridges and major culverts

The RMP does not include the management of the following:

- Other Council non-road infrastructure that may be located within a Public Road, such as underground drainage, street trees, street furniture and buildings.
- Non-Council owned or controlled road infrastructure (including road-related infrastructure) such as bridges and culverts at channel crossings owned by other authorities or utilities.
- Private roads/Private driveways/pathways providing access from private property to a public road
- Nature Strips
- Private infrastructure within the road reserve under 173 agreements

1.3 Exceptional Circumstances

Council will make every effort to meet its commitments under this RMP.

There may be situations or circumstances that affect Council's business activities to the extent that it cannot deliver on the service levels of the RMP. These include, but are not limited to, natural disasters such as fires, floods, pandemic or storm; or a prolonged labour or resource shortage, due to a need to commit or redeploy council staff and/or equipment elsewhere.

In the event of the above circumstances occurring, the Council relies on sections 83 and 84 of the Victorian Wrongs Act 1958 as a complete defence to any claim arising out of noncompliance with this Plan.

Where suspension of the Council's Plan is necessary, the Council's CEO or most senior officer in their absence, will consider and decide on a suspension without necessarily consulting with any stakeholder. If a suspension of the Council's Plan is undertaken, the reasons for this will be referred to as a force majeure event.

If the Council's Plan is suspended, stakeholders should be aware that it will only be reinstated when the reasons for the suspension have abated and the Council has the resources to reasonably resume and meet its Plan.

2 Road Users Right and Responsibilities

2.1 Key Stakeholders

Stake holders of this RMP are customers, other interested parties and responsible authorities and include:

1. Residents and businesses using the road network.
2. Pedestrians, including those with disabilities and with restricted mobility.
3. Users of a range of miscellaneous smaller, lightweight vehicles such as cyclists, mobility scooters, wheelchairs, prams, etc.
4. Vehicle users such as trucks, buses, commercial vehicles, cars and motorcycles.
5. Emergency authorities (Police, Fire, Ambulance, SES).
6. Utility agencies that use the road reserve for their infrastructure (water, sewerage, gas, electricity, telecommunications).
7. Council as the responsible road authority.
8. VicRoads/Regional Roads Victoria/Department of Transport as Responsible Road Authority for state arterial roads and standards compliance authority.
9. State and Federal Government that periodically provide support funding to assist with management of the network.
10. Consultants and Contractors (design, construction and maintenance personnel who build or maintain the road and associated infrastructure)

2.2 Obligations of Road Users

All road users have a duty of care under the Act. Section 106 and 138 prescribe obligations as contained in Section 17A of the Road Safety Act 1986 which states that:

1. A person who drives a motor vehicle on a highway must drive in a safe manner, having regard to all the relevant factors, including (but not limited to) the:
 - physical characteristics of the road
 - prevailing weather conditions
 - level of visibility
 - condition of the motor vehicle
 - prevailing traffic conditions
 - relevant road laws and advisory signs
 - physical and mental condition of the driver
2. A road user, other than a person driving a motor vehicle, must use a highway in a safe manner having regard to all the relevant factors.
3. A road user must have regards to the right of:
 - Other road users and take reasonable care to avoid any conduct that may endanger the safety or welfare of other road users.
 - The community and infrastructure managers in relation to road infrastructure and non-road infrastructure on the road reserve and take reasonable care to avoid any conduct that may damage road infrastructure (including road-related infrastructure) and non-road infrastructure on the road reserve.
 - The community in relation to the road reserve and take reasonable care to avoid conduct that may harm the environment of the road reserve.

2.3 Works within road reserve

Unless an exemption applies under the Act, a person must not conduct any works in, on, under or over a road without written consent of the Responsible Road Authority.

This includes works on footpaths and nature strips including the installation or modifications of driveways outside private property.

Application forms for a Works within the Road Reserve Permit can be obtained from Council's website or Council offices. Failure to seek consent for works within a road reserve is an offense under the RMA. Fees and penalties can be applied.

2.4 Demarcation of Responsibilities

The demarcation of responsibilities under this Plan are as defined in the Road Management Act 2004 Code of Practice: Operational Responsibility for Public Roads published in the Victoria Government Gazette S174 on 30 May 2017, unless specifically identified otherwise

2.4.1 VicRoads/Regional Roads Victoria/Department of Transport

VicRoads/Regional Roads Victoria/Department of Transport are the manager of all regional arterial roads throughout the state. In Swan Hill, the arterial roads managed by the State Government Road Manager are:

- Murray Valley Highway (including southern entrance of Campbell Street to Curlewis Street Swan Hill)
- Curlewis Street Swan Hill
- Stradbroke Avenue, Nyah
- Bromley Road, Robinvale
- Mallee Highway (including Tooleybuc Road, Murray Street Piangil and Larundel Street Manangatang)
- Sea Lake - Swan Hill Road (including McCallum Street, Swan Hill)
- Donald - Swan Hill Road
- Robinvale - Sea Lake Road (including Wattle Street, Manangatang)
- Hattah Robinvale Road.

In urban areas, these roads may also be known by their local road name (see above in brackets). On these roads, Council is responsible for the verge and footpath from the back of kerb, or the back edge of the table drain, to the property boundary. Where there are parking lanes on arterial roads that do not allow through traffic, Council is the responsible authority for the area of pavement associated with the parking lane with the demarcation being the interface of the carriage way and the parking area. Where Council is responsible for the parking area, it is also responsible for the kerb and channel.

For rural arterial roads, RRV are the responsible authority for the full width of the road reserve.

2.4.2 Crown Land

A number of roads and tracks exist on Crown Land (other than road reserves) where Council is not the Committee of Management, e.g. national and regional parks. DELWP and/or Parks Victoria have management responsibility of these roads. These roads are classified as "Not Responsible" in Council's Register for Public Roads.

2.4.3 Rail Infrastructure

Rail Authorities are responsible for maintaining railway level crossings, which include the area in the immediate vicinity of the railway line (3m of nearest rail). Rail Authorities are also

responsible for road and pedestrian bridges over rail and rail over road bridges within the municipality, unless otherwise stated in the Safety Interface Agreements.

Council is responsible for maintaining the approaches to the rail lane and approach signage on the municipal road network.

2.4.4 Utilities

This plan does not apply to infrastructure assets belonging to other infrastructure managers such as telecommunications, water and sewerage, gas and electricity.

2.4.5 Boundary Roads

Council has entered into Boundary Road Agreements with adjoining Councils. These Boundary roads are designated as "Not Responsible" in Council's Register for Public Roads where maintenance agreements have been reached with adjoining Council's.

2.4.6 Private Owners

2.4.6.1 Driveways

Driveways are the responsibility of the owner of the land for which the driveway provides access to and from the road. The landowner is responsible for that part of the driveway as shown in Figure 1, specifically:

- The in-fills between the kerb and channel and the footpath, and the footpath and property line.
- The layback through the kerb (excluding the channel).
- The immediate surrounds impacted on by the driveway.

The footpath crossover is part of the footpath and is the responsibility of Council, however Council may charge the landowner for the cost of repairs to damage to the footpath caused by vehicles using the driveway.

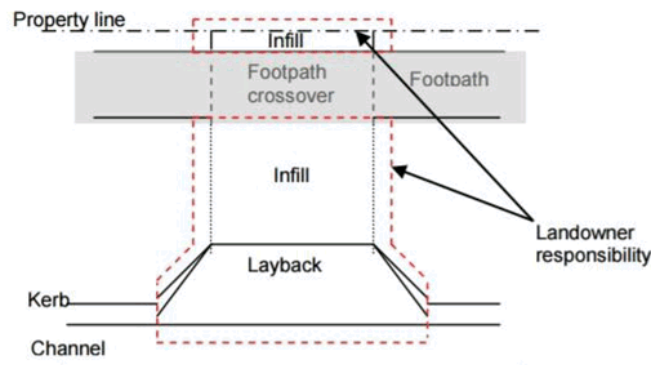


Figure 1 - Driveway Responsibility

Arrangements are similar for culvert crossings over an open table drain where the owner's responsibilities are:

- Culvert and endwalls.
- Driveway infill between the road edge and the property line excluding any footpath crossover.
- Maintenance of the road seal adjacent to the driveway to be free of loose material sourced from the property or the driveway.

Council retains the right to direct the standard of construction, materials and location of driveways within the road reserve. Landowners must obtain a Working within Road Reserve Permit from Council prior to commencing any works or activities within the road reserve.

2.4.6.2 Footpaths and Overhanging Vegetation

The adjacent landowner has responsibility for keeping pathways clear of vegetation growing from their property. Responsibility for overhanging vegetation may be managed through Council's local laws

2.4.6.3 Footpath trading and outdoor eating facilities

This plan does not apply to footpath trading or outdoor eating and associated furniture located within the road reserve with or without a Footpath Trading Permit issued under Council's local laws.

2.5 Limits in relation to liability for property damages

Section 110 of the RMA details the liability and extent of claims for property damages or incident claims.

In accordance with Section 115 of the RMA, a person who intends to take court proceedings in relation to a claim for damages arising out of a condition of a public road or infrastructure, must first lodge a written notice with Council. This notice must be lodged with Council within 30 days of the incident occurring.

3 The Register of Public Roads and Classification

3.1 Register of Public Roads

The Road Management Act 2004 places a mandatory requirement that a road authority maintains a register of public roads. The purpose of the register is to define the public roads for which Council is the responsible authority.

Council's Register of Public Roads is available as a public document via Council's website or over the counter at any Council Office. The Register includes a listing of the public roads within the Council, a description to assist with identification, the Classification of the roads (see below) and any notes if known regarding the road management or gazette information.

3.2 Road Classification

For purposes of this RMP, Public Roads have been classified as follows:

| Classification | Description | Accessibility | Surface |
|---------------------|--|---|------------------|
| 1) Link | Link roads provide a road that supplement the main arterial road network. These roads provide through-traffic movement between significant population centres and major traffic generators such as residential, industrial, and sporting nodes | All Weather Access | Generally Sealed |
| 2) Collector | Collector Roads act as a catchment between Access and Secondary Roads directing traffic towards Link and Arterial roads. | All Weather Access | Gravel or Seal |
| 3) Access | Access roads provide all weather access to residences. | Generally All Weather Access ¹ | Gravel or Sealed |
| 4) Secondary | Secondary access roads are low use/low volume roads. They are roads that provide seasonal access to properties or provide a link to access roads. | Dry Weather Only access | Gravel or Earth |
| 5) Ancillary | A roadway or track generally contained with a Caravan Park, public park or public reserve. These are generally not on a public road reserve but on Council managed land | All Weather or Dry Weather Only access | Gravel or Sealed |
| 6) Sealed Laneway | A sealed laneway providing rear access to businesses | All Weather Access | Sealed |
| 7) Unsealed Laneway | An unsealed laneway providing secondary access to urban properties | Dry Weather Only access | Gravel or Earth |
| 8) Not Maintained | Primarily unformed roads, laneways or tracks and very rarely used. These roads are not considered "reasonably required for general public use and may be eligible for unused road licences to adjoining landowners. | Dry Weather only | Earth |

¹ Council is aware that some Access Roads are not 'all weather access' and will be implementing an improvement program to upgrade those roads to the required standard over time

Table 2 - Road Classifications

The Register of Public Roads also contains roads of classification "Not Responsible". These roads are not maintained or inspected by SHRCC and have been included in the Register to assist for clarity of responsibility.

3.3 Footpath Classification

For purposes of this RMP, footpaths have been classified as follows:

| Classification | Description |
|----------------|--|
| Class 1 | Footpaths in the Central Business District (CBD) of Swan Hill and Robinvale. |
| Class 2 | Footpaths in CBD of other towns and satellite business areas of Swan Hill, around schools hospitals and elderly accommodation. |
| Class 3 | Residential areas and Industrial areas and all shared pathways. |

Table 3 - Footpath Classifications

3.4 Levels of Service

To assist Council with meeting its Road Management Act duties and to provide clarity to road users and ratepayers, the Council has adopted Levels of Service regarding inspections and expected response times for addressing defects.

Levels of Service relating to pro-active and reactive inspections can be found in Appendix A – Inspections.

The maintenance intervention levels and response times are detailed in Appendix B - Defect Intervention Levels and Response Times. Where the response time has been set as "Programmed", the works are referred to a program of works and will be undertaken subject to availability of resources and subject to any policy directions from Council.

If the nature of the work required, level of resources or workload, is not feasible to rectify the defect within the time shown in Table 8 - Defect Intervention Levels and Response Times **appropriate warning** of the defect or **temporary treatment** of a defect or hazard to reduce risks associated with the defect until permanent repairs can be undertaken is to be provided until a suitable repair or treatment can be completed.

Appropriate warning may include, but is not limited to, the following:

- Provision of warning signs
- Marking defects for higher visibility
- Traffic control action
- Divert traffic around defect
- Installation of temporary speed limits
- Road closures

The municipality is geographically one of the largest in Victoria, with a travelling time of two hours from north to south. Considering long travelling times for maintenance crews, it is cost effective and operationally efficient for Council to repair nearby defects that have not yet reached specified intervention levels while attending to defects that have been identified within the RMP. This philosophy has been taken into account when setting intervention levels.

With regard to footpaths, all defects that have been identified will be responded to within the timeframe as set out by the RMP.

Defects may be identified where it can be determined that they may deteriorate to an extent that reach intervention prior to the next programmed inspection. In these cases, a review will be carried out of this defect and, if Councils schedule and resources enable action, this will be carried out and recorded as proactive maintenance works.

For the avoidance of doubt, the practice of repairing defects inside intervention levels while maintenance crews are nearby forms part of this RMP and is otherwise a practice Council considers consistent with the inspection, repair and maintenance requirements and standards specified by or in this RMP.

4 Review and Monitoring of Road Management Plan

4.1 Reporting

Reports (or dashboards) will be developed that provide statistics on how the RMP is tracking. These reports will include information such as:

- Number of new defects identified within a time period
- Types of Defects identified
- Number of Customer requests received within a time period
- Compliance with response times by defect type
- Number of overdue defects

4.2 Audit

A program of auditing, using both internal and external auditors, is being developed for the purposes of ensuring that all the management systems in place are delivering the levels of service adopted by Council for its road network assets.

4.3 Review of the Road Management Plan

This Road Management Plan shall be reviewed in accordance with section 8 and 9 of the *Road Management (General) Regulations 2016*. The review will be conducted so as to conclude within 6 months, following a Council election (or greater period if applicable under section 90 of the *Local Government Act 2020*) to enable coordination with the preparation of the Council Plan.

A report summarising the finding and conclusion of the review will be available at the Council office and on the Council's website in accordance with section 9(2) of the Regulations.

This Road Management Plan may be amended at any period between general elections of Council in accordance with sections 10 and 11 of the Regulations.

4.4 Consultation Process

In any review associated with the Road Management Plan, consultation will be undertaken as follows:

- Internally by staff associated with the RMP implementation
- Externally by placing this document on exhibition and calling for submissions from the general public; and
- Externally by Council's insurer and legal advisors.

Inspection and response standards have been based on an approach that aims to balance customer expectations with sustainable resource management. Information gained from external and internal sources, including historical knowledge of demand, risk and expectation has guided the development of these standards.

5 Appendices

5.1 Appendix A – Inspections

5.1.1 Inspection Types

There are three types of inspections undertaken on Council's roads and footpaths. These are Reactive, Programmed and Asset Condition inspections.

| Inspection type | |
|-----------------|--|
| Programmed | Programmed inspections assess the road and footpath network to identify defects that have reached the intervention level, as defined in Council's RMP. |
| Reactive | Reactive inspections are undertaken following notification to Council of defects and safety issues by the community or stakeholders. The defects are inspected in line with criteria set out within the RMP. |
| Condition | Asset condition inspections are conducted to assess the condition and remaining useful life assets in order to prioritise renewal works and report financial depreciation figures. Condition inspections are conducted as specified in Council's Asset Capitalisation and Valuation Policy. |

Table 4 - Inspection Types

The type of defects to be observed and recorded by the inspector will vary depending on the type of inspection and the nature of the asset being inspected, as detailed below:

| Programmed Inspection Type | Sealed/ Unsealed | Items to be included in inspections |
|----------------------------|------------------|--|
| Daytime | Sealed | Potholes, edge breaks, major cracks, shoulder drop-off, stripping of seals, excessive loose stones, signage, line-marking, guideposts, RRPM's, kerb and channel and vegetation clearance |
| | Unsealed | Potholes, loose material, pavement failures, signage, guideposts, and vegetation clearance |
| Night | Sealed | Visibility of signage, line-marking, guideposts, and raised reflective pavement markers (RRPM's) |
| | Unsealed | Visibility of signage and guideposts |
| Footpaths | N/A | Trips defects, pit lids, mounds or depressions and vegetation clearance |
| Reactive | N/A | Defects as listed above but triggered via a notification of a defect |

Table 5 - Observations

5.1.2 Inspection Frequencies

| Roads | | | |
|-----------------------------|------------------------|--|-----------------|
| Classification | Daytime Proactive | Night time Proactive | Reactive |
| Link | 4 per calendar year | 1 per calendar year | 10 Working Days |
| Collector | 2 per calendar year | 1 per calendar year | |
| Access | 1 per calendar year | 1 per 2 calendar years | |
| Secondary/ Sealed Laneway | 1 per 2 calendar years | 1 per 2 calendar years - Level crossings only | |
| Ancillary/ Unsealed Laneway | N/A | N/A | |

Table 6 - Inspection frequency - Roads

| Footpaths | | |
|----------------|--------------------------|--|
| Classification | Frequency of inspections | Window |
| Class 1 | 2 per calendar year | 1 st inspection: 1 Jan – 30 June 2 nd inspection: 1 July – 31 Dec |
| Class 2 | 1 per calendar year | 1 Jan – 30 June |
| Class 3 | 1 per calendar year | 1 July – 31 Dec |

Table 7 - Inspection Frequency and Inspection Window - Footpaths

5.2 Appendix B - Defect Intervention Levels and Response Times

| Intervention level | MAXIMUM - Response Time by Usage | | | |
|--|----------------------------------|----------|------------------|------------------|
| | Description of Defect | Link | Collector | Access |
| <u>Sealed roads</u> | | | | |
| Potholes greater than 300mm diameter and 50mm deep | 2 Weeks | 1 Month | 2 Months | 4 Months |
| Deformations in the traffic lane greater than 100mm in depth and under a 3m straight edge | 1 Month | 2 Months | 4 Months | 6 Months |
| Edge break exceeds 150mm laterally over at least a 1m length from the nominal edge of seal | 2 Weeks | 1 Month | 3 Months | 6 Months |
| Drop off from edge of seal to unsealed shoulder greater than 100mm over >1m length | 1 Month | 2 Months | 4 Months | 6 Months |
| Line markings missing or illegible at a critical location* rendering them substantially ineffective | 3 Months | 6 Months | 12 Months | 12 Months |
| Accumulation of aggregate or sand in a traffic lane exceeding 50mm and > 5m long | 2 Weeks | 2 Months | 4 Months | 12 Months |
| <u>Unsealed roads</u> | | | | |
| Corrugations greater than 50mm in depth for a length >200m or total road length | N/A | 3 Months | 6 Months | 12 Months |
| Wheel ruts, shoves or potholes >500mm diameter and >150 mm depth measured with 3m straight edge, across the road | N/A | 3 Months | 6 Months | 12 Months |
| <u>Traffic Defects</u> | | | | |
| Ponding of water >300mm in depth and/or across 50 per cent of the traffic lane width | 2 Days | 3 Days | 5 Days | 1 week |
| Fallen tree or other obstruction blocking a traffic lane | 2 Days | 3 Days | 1 week | 1 month |
| Trees, shrubs or grasses obstructing visibility of regulatory or warning signs. | 1 month | 4 Months | Programmed ** | Programmed ** |
| <u>Structures</u> | | | | |
| Drainage pit lid or surround missing or at a height differential >50mm in traffic lanes | 2 Days | 3 Days | 1 week | 1 month |

| Intervention level | | MAXIMUM - Response Time by Usage | | | |
|--|----------|----------------------------------|-----------|------------|--|
| Description of Defect | Link | Collector | Access | Secondary | |
| Damage to a bridge or major culverts i.e. <ul style="list-style-type: none"> ○ Missing or damaged planks ○ Structural damage (voids or holes) ○ Missing or damaged railings | 2 Days | 3 Days | 1 week | 1 month | |
| Road Furniture | | | | | |
| Existing Regulatory signs missing, illegible or damaged, making them substantially ineffective | 1 Week | 1 Month | 2 Months | 3 Months | |
| Existing Warning and hazard signs missing, illegible or damaged, making them substantially ineffective | 1 Month | 3 Months | 4 Months | 12 Months | |
| Any damaged or defective guardrail at a critical location* making them substantially ineffective | 1 Month | 4 Months | 6 Months | 12 Months | |
| Existing guideposts missing or damaged at a critical location* making them substantially ineffective | 2 Months | 3 Months | 6 Months | 12 Months | |
| Kerb | | | | | |
| Where a kerb adjacent to a traffic lane has a horizontal deviation from alignment >250mm | 4 Months | 6 Months | 12 Months | N/A | |
| Footpaths | | | | | |
| Description of Defect | Class 1 | Class 2 | Class 3 | | |
| Footpath lip or step >30mm in height | 1 Month | 3 Months | 6 Months | | |
| Footpath mounds or depressions >100mm under a 1.2m straightedge. | 1 Month | 4 Months | 12 Months | | |
| Longitudinal cracks greater than 20mm in width | 1 Month | 3 Months | 6 Months | | |

Table 8 - Defect Intervention Levels and Response Times

* A critical location is a location where the road alignment, pavement width and/or geometry are identified by additional markings, signage or guideposts to guide the travelling public.

** Programmed works will be undertaken subject to availability of resources and subject to any policy directions from Council.



Register of Public Roads

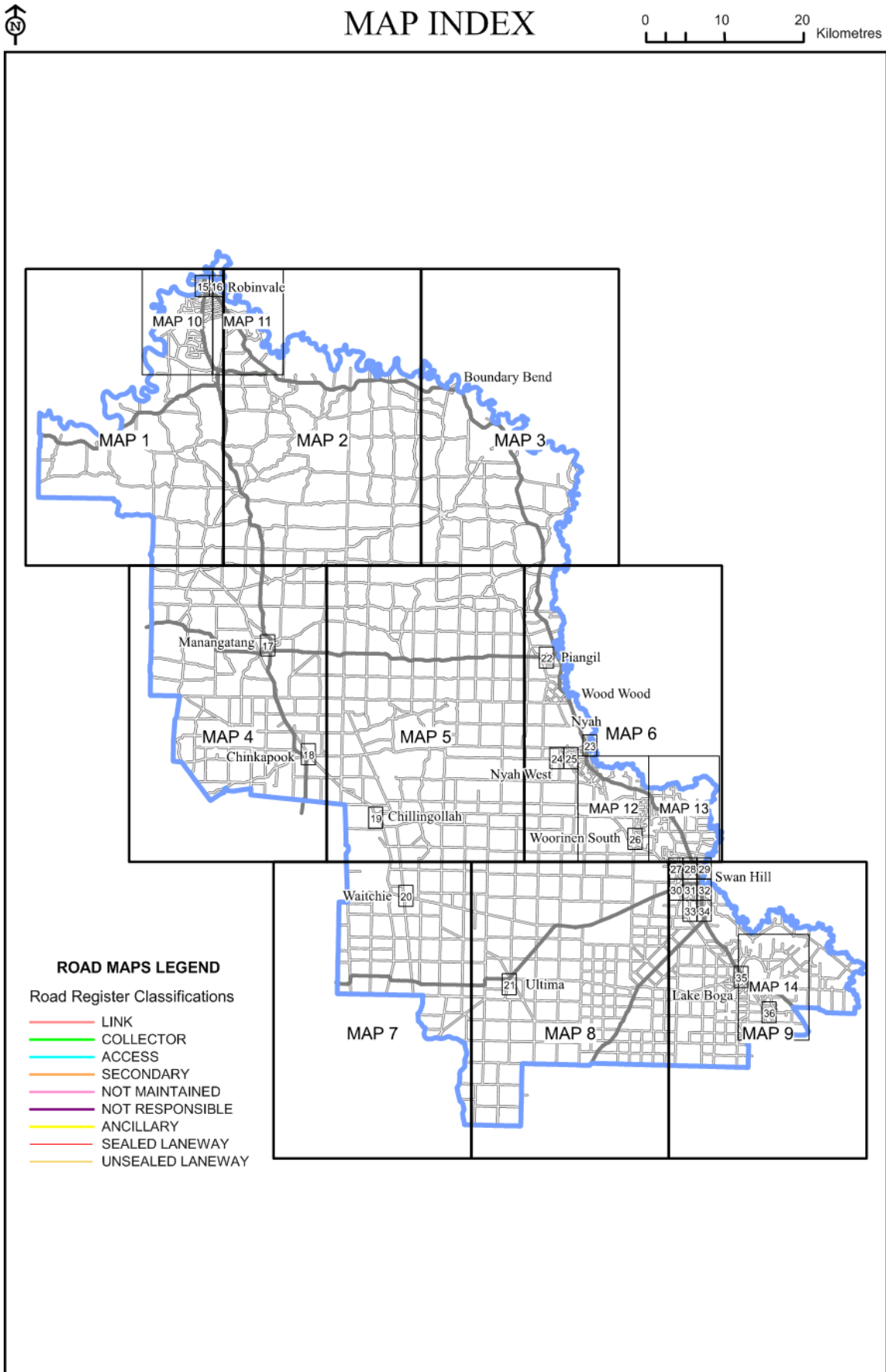
April 2021

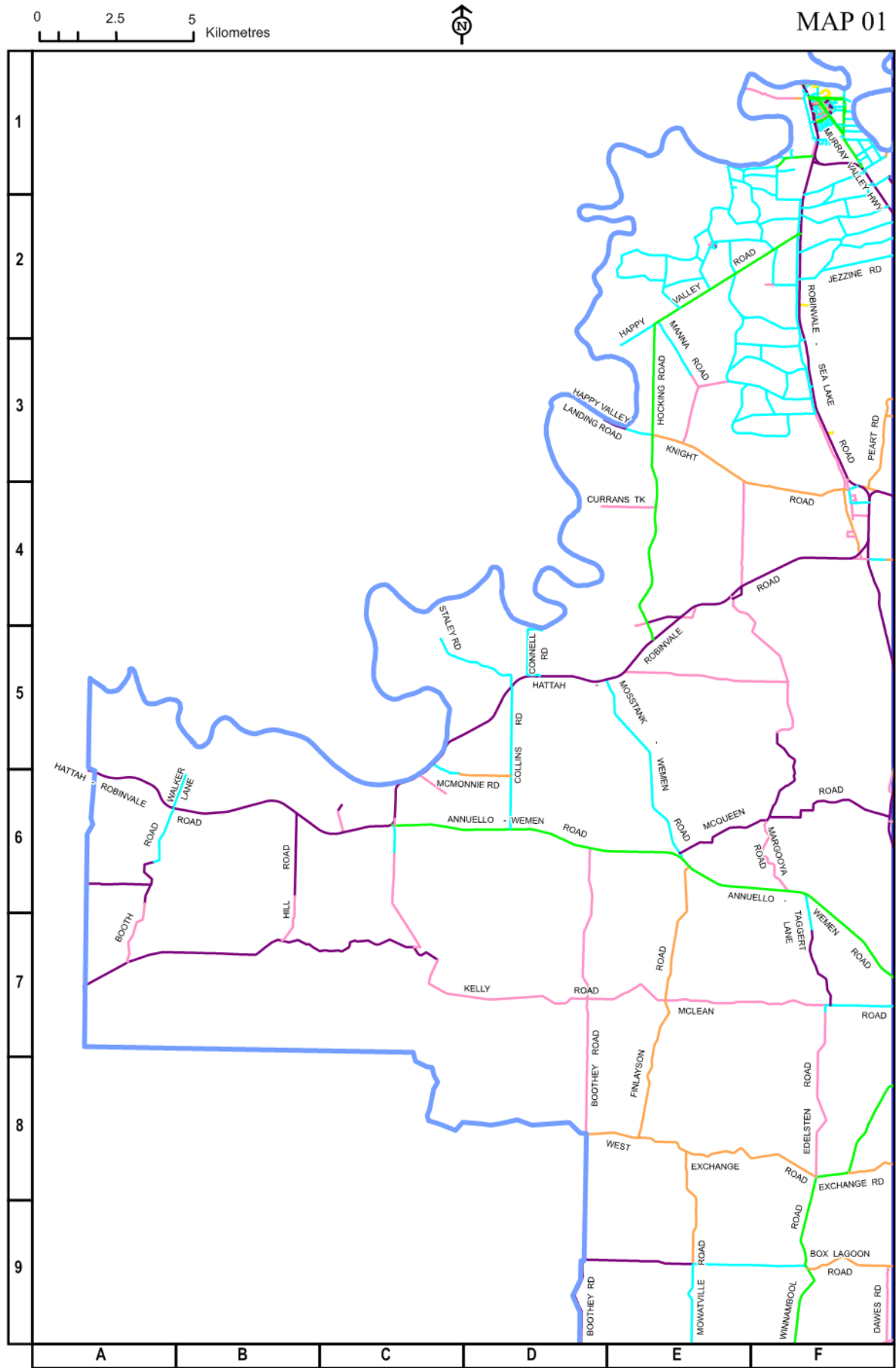


TRANSPORT

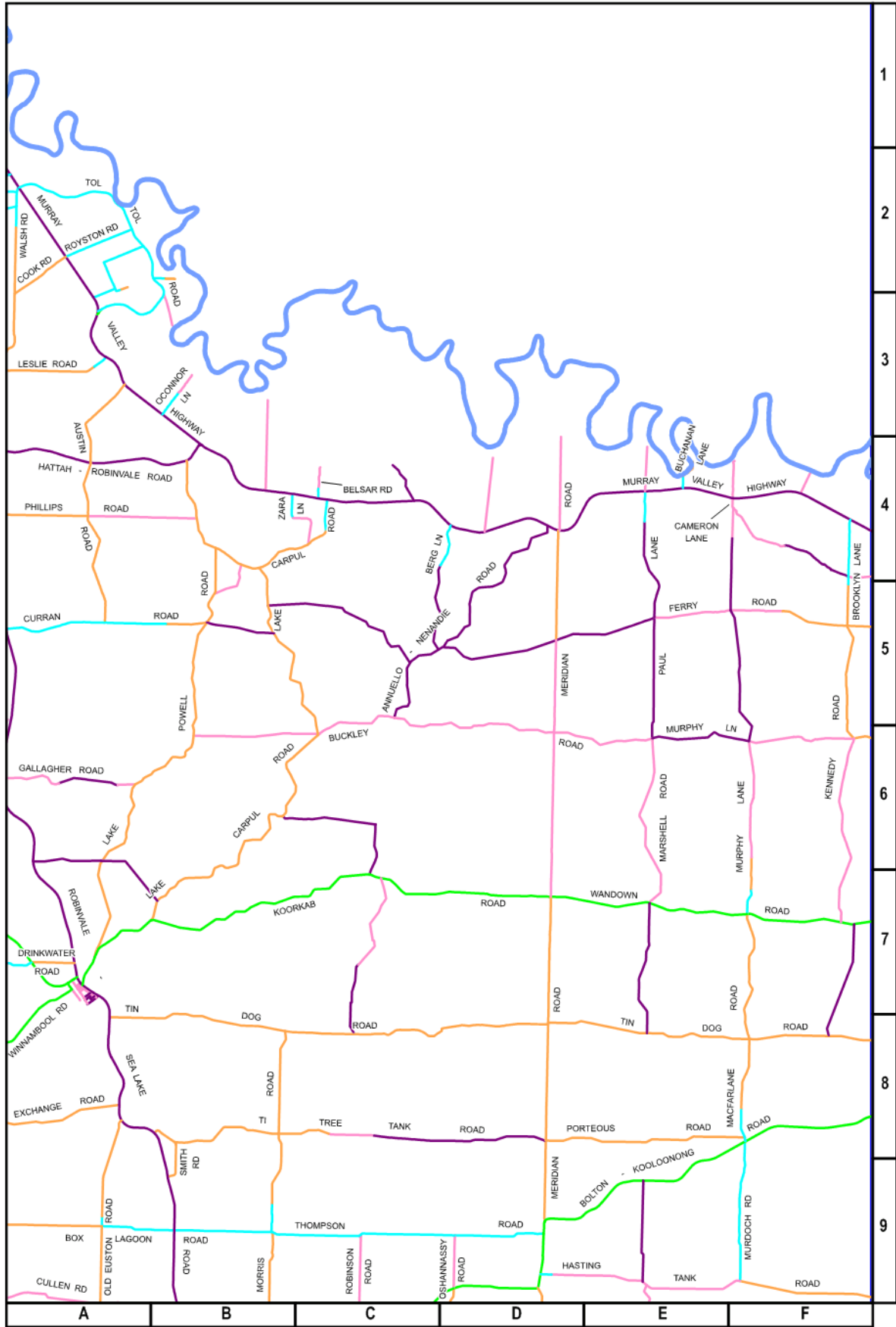
Sealed Roads, Unsealed Roads, Kerb and Channel, Road Shoulders, Footpaths, Cycle Paths and Bridges.

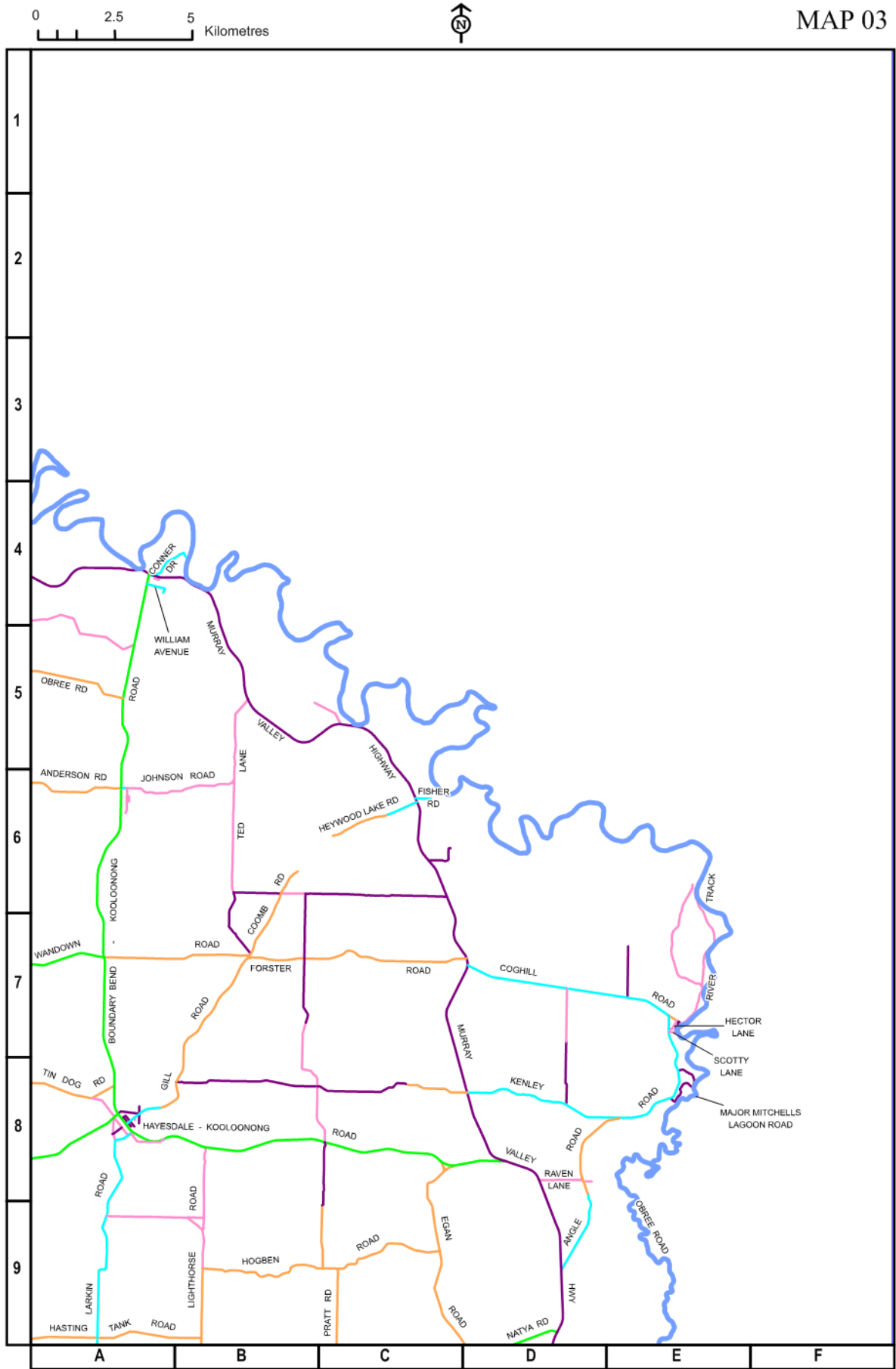






MAP 02

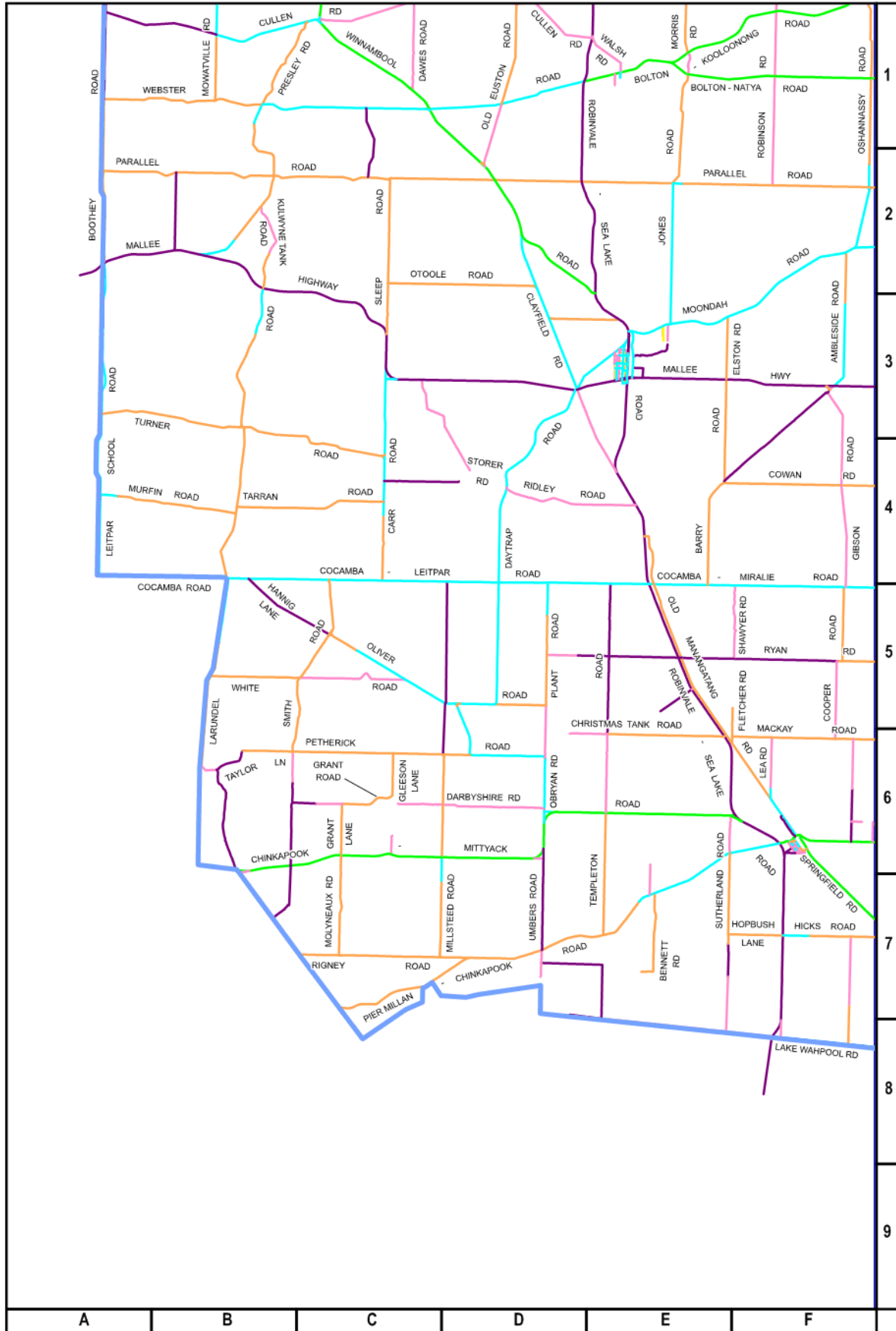


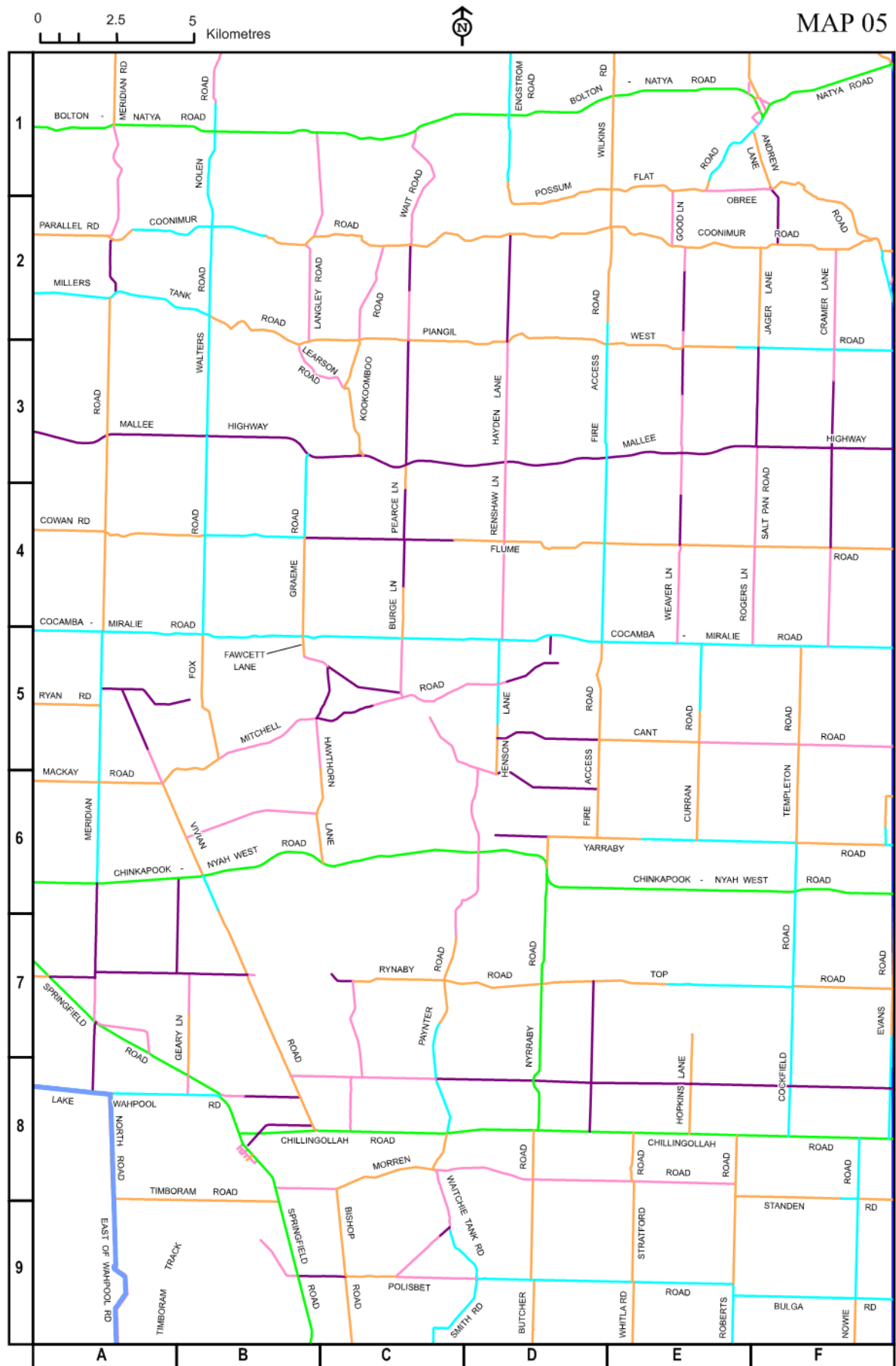


MAP 04

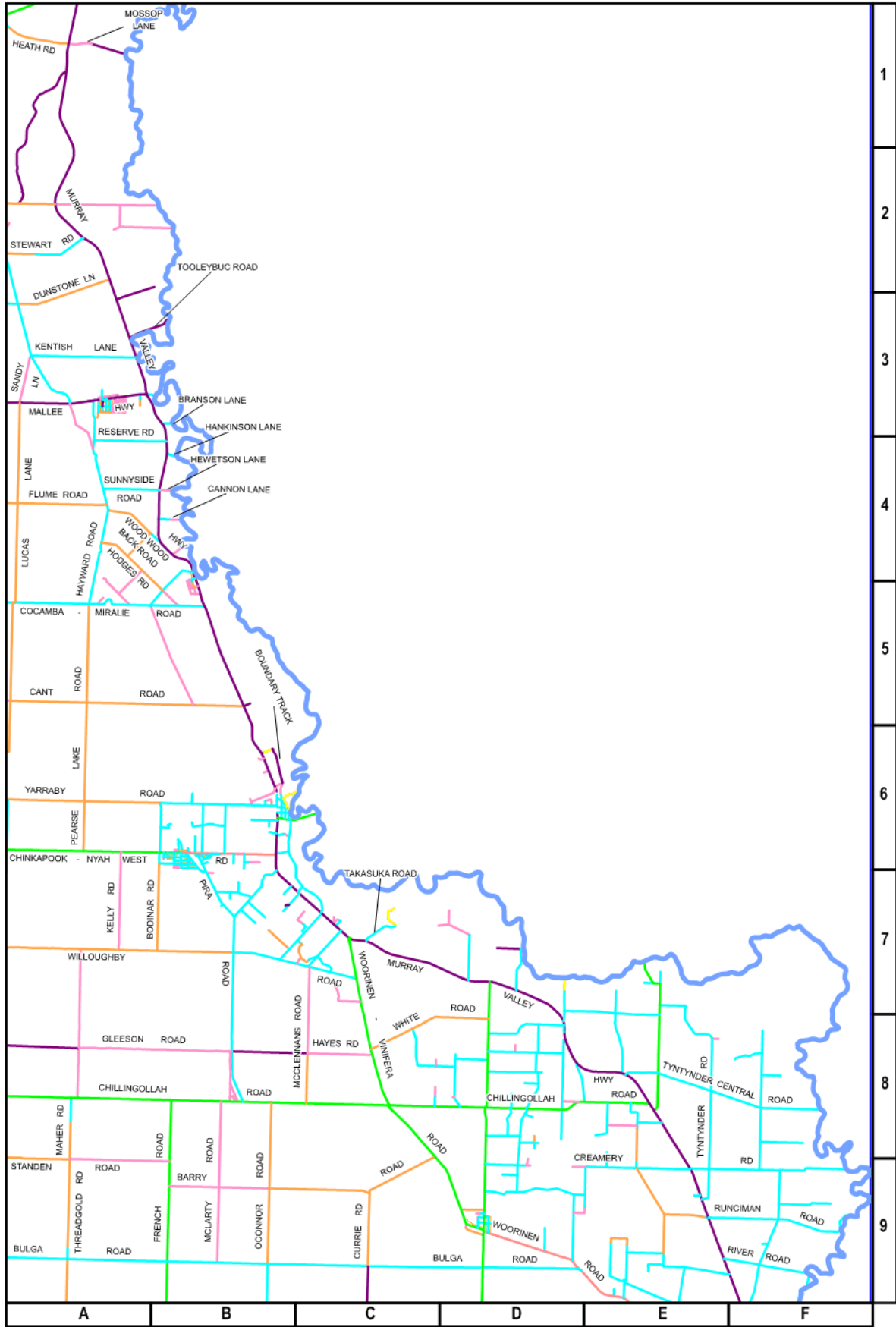


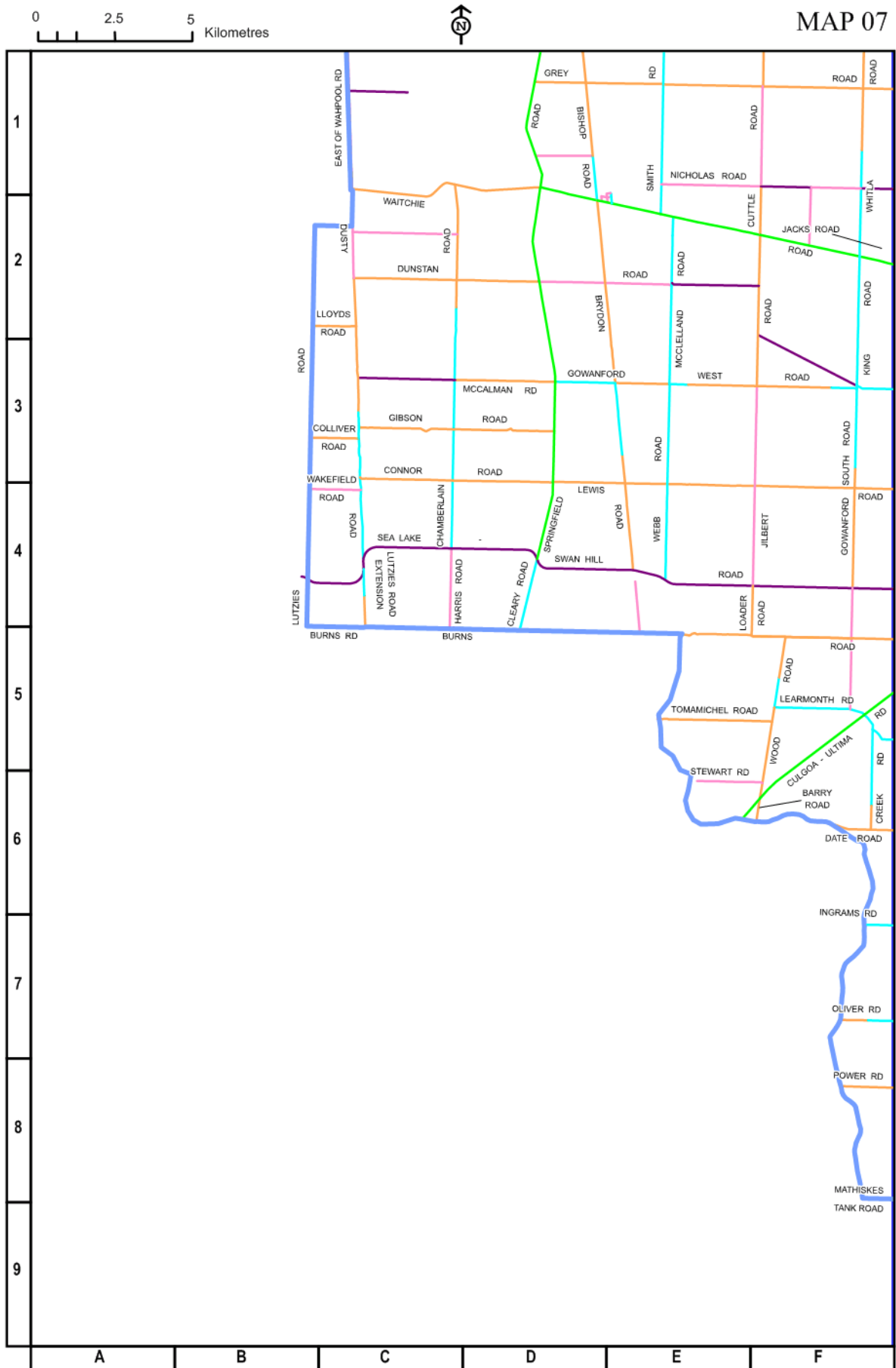
0 2.5 5 Kilometres





MAP 06

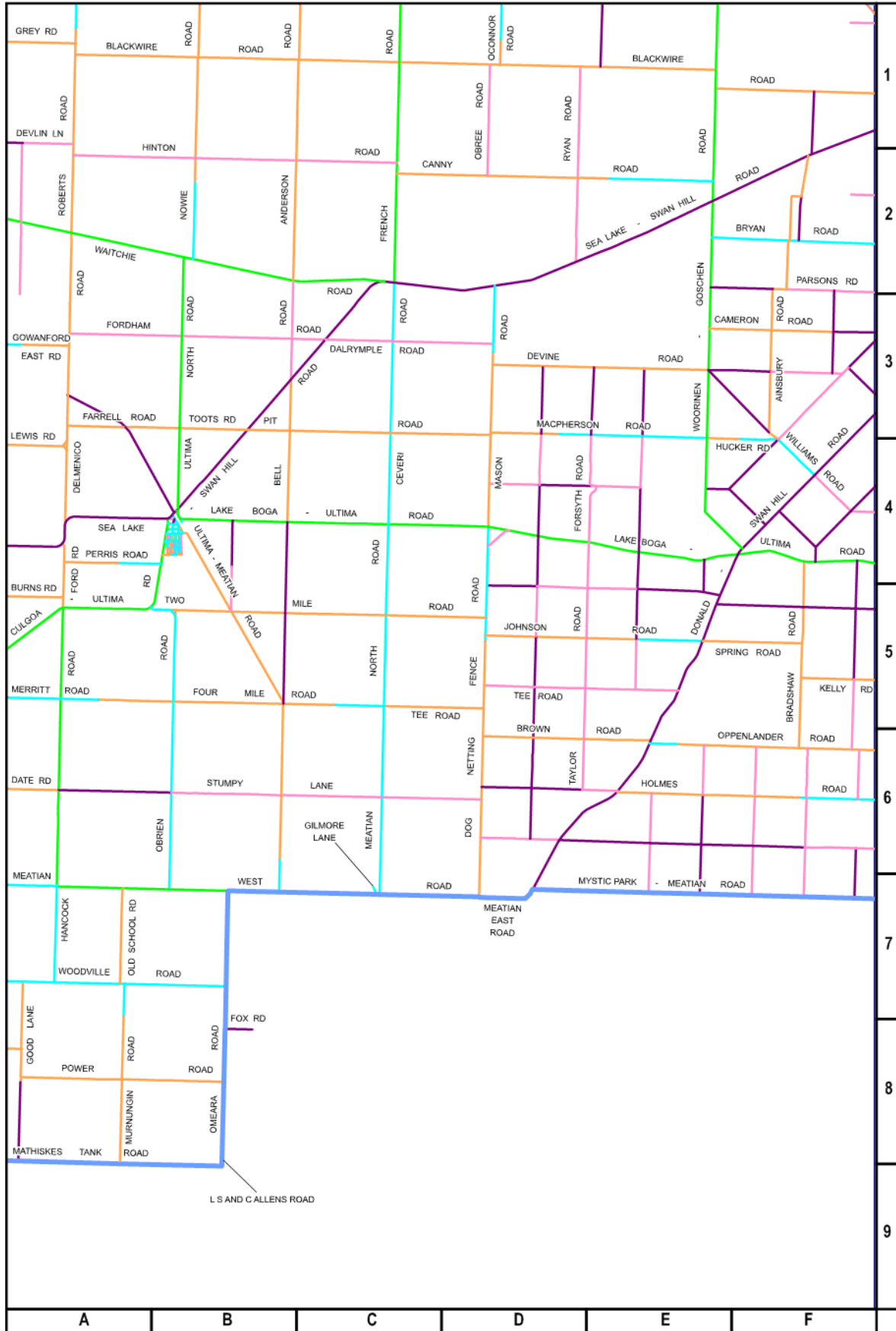


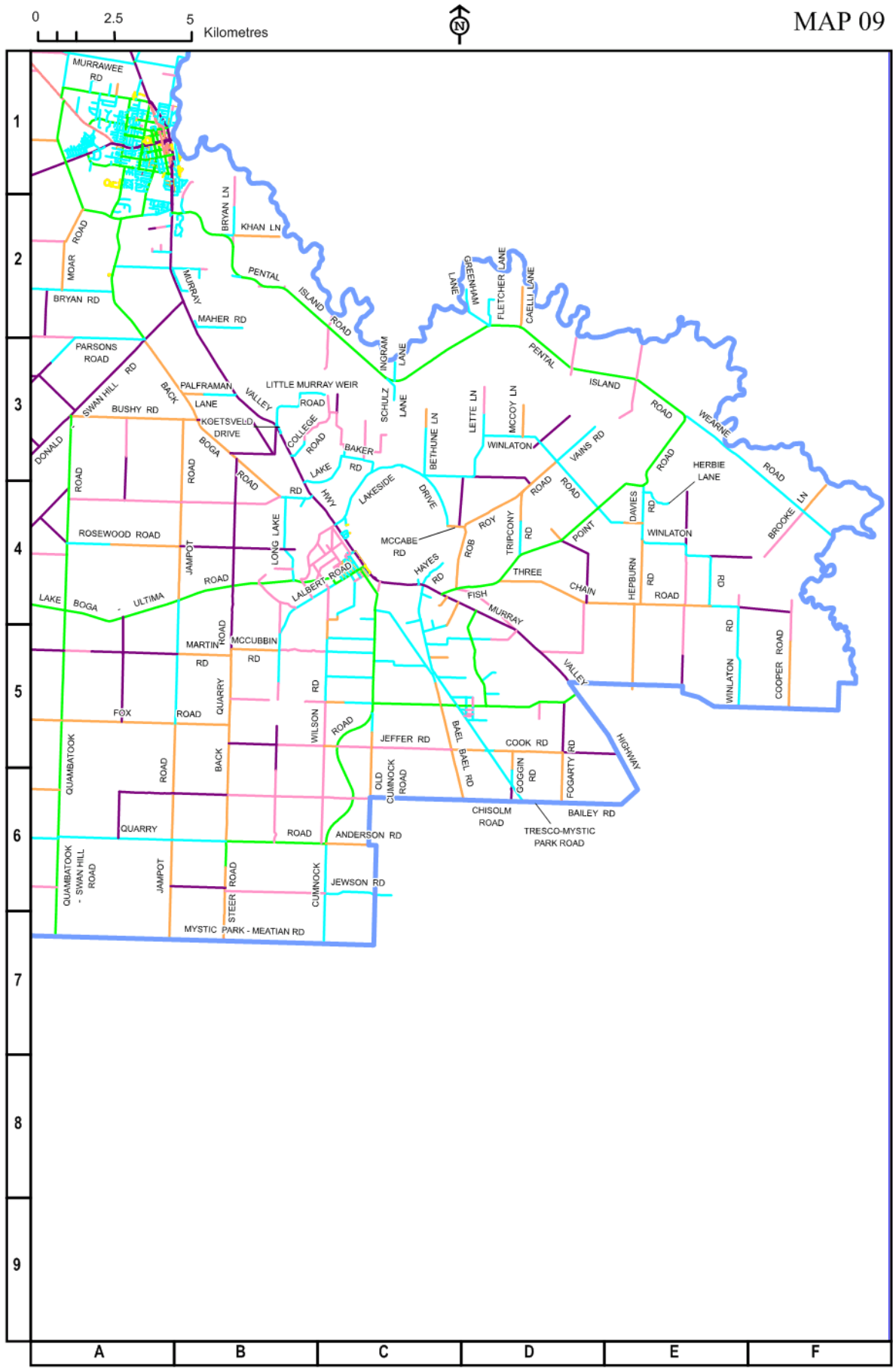


MAP 08



0 2.5 5 Kilometres

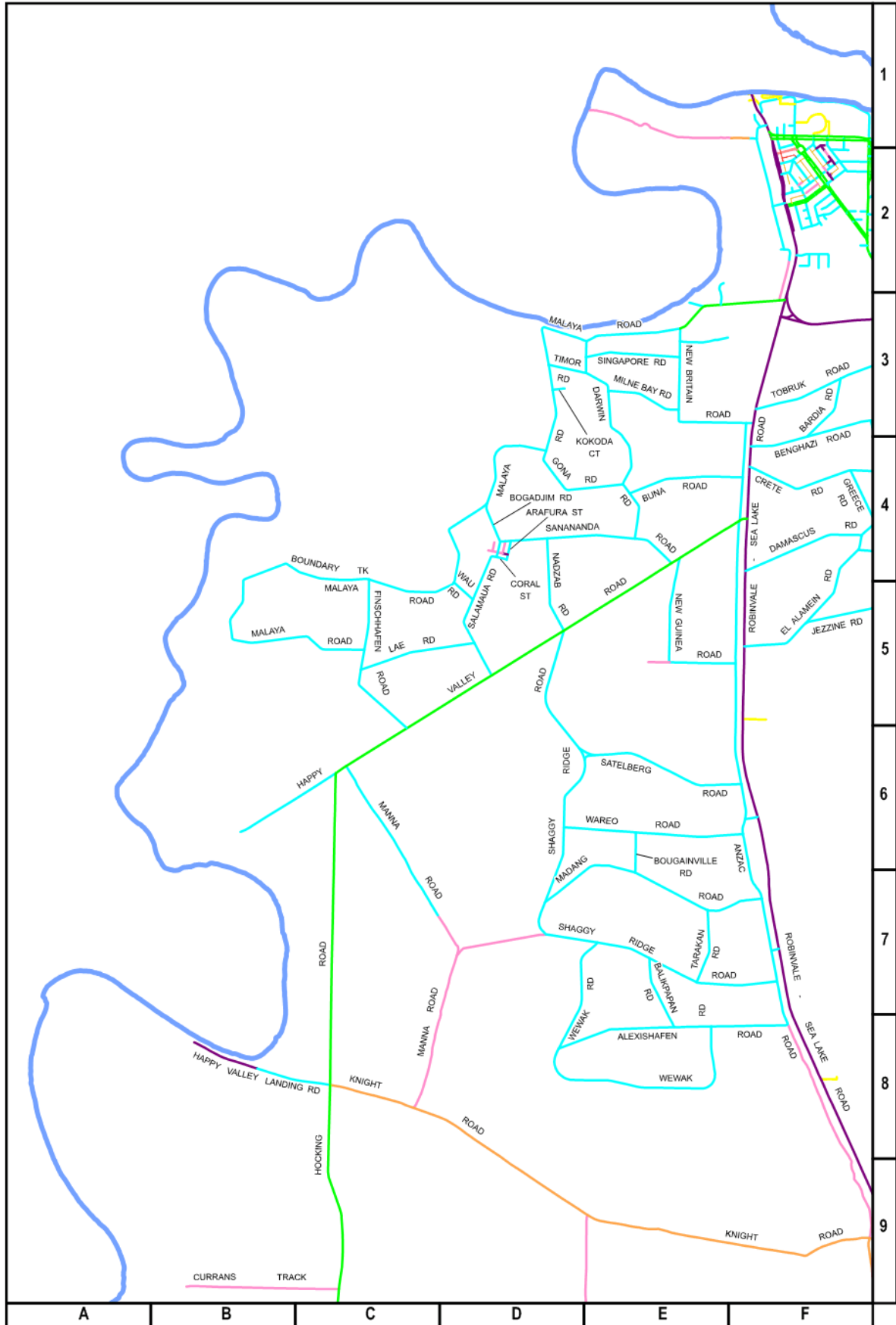


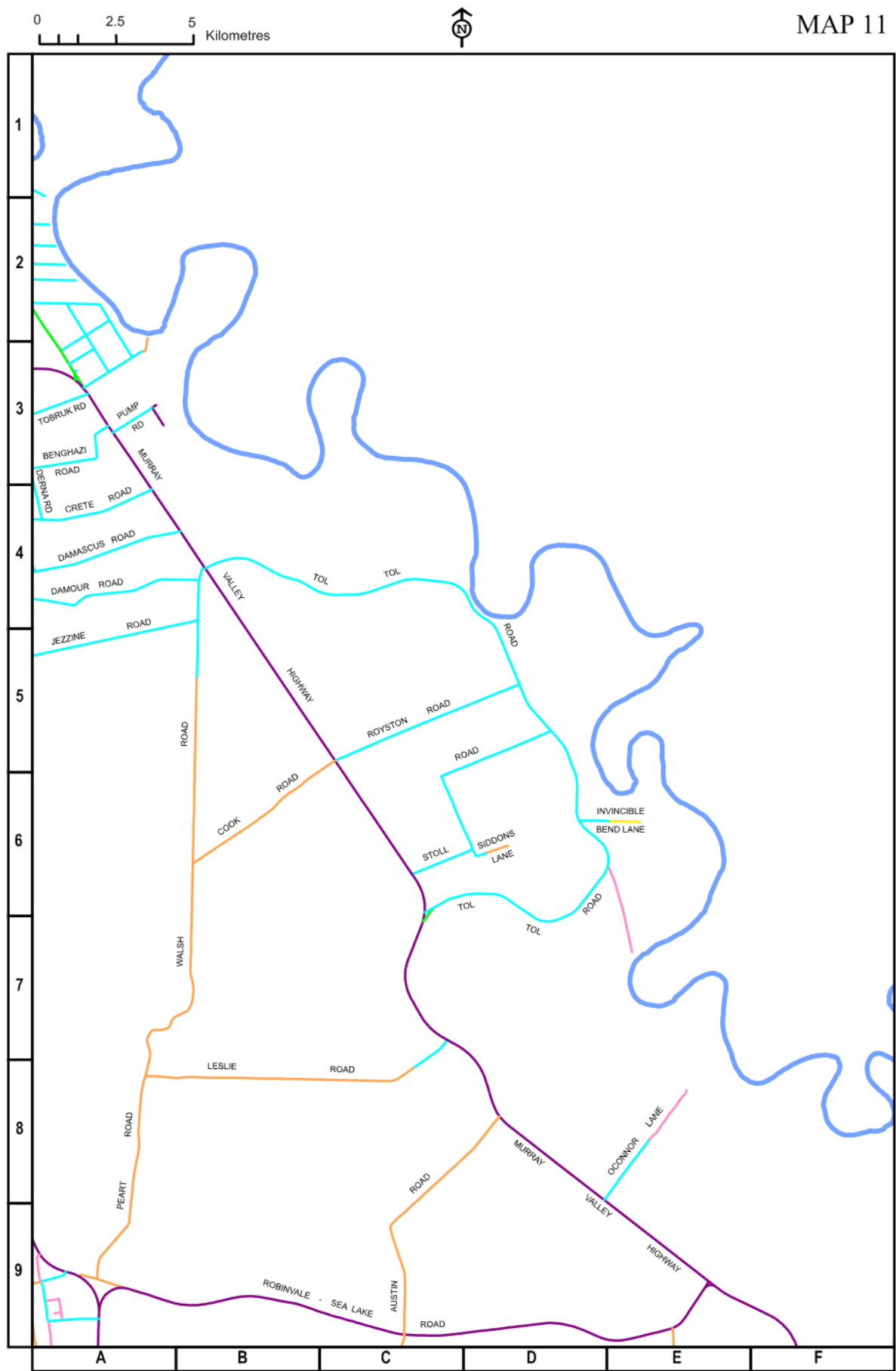


MAP 10

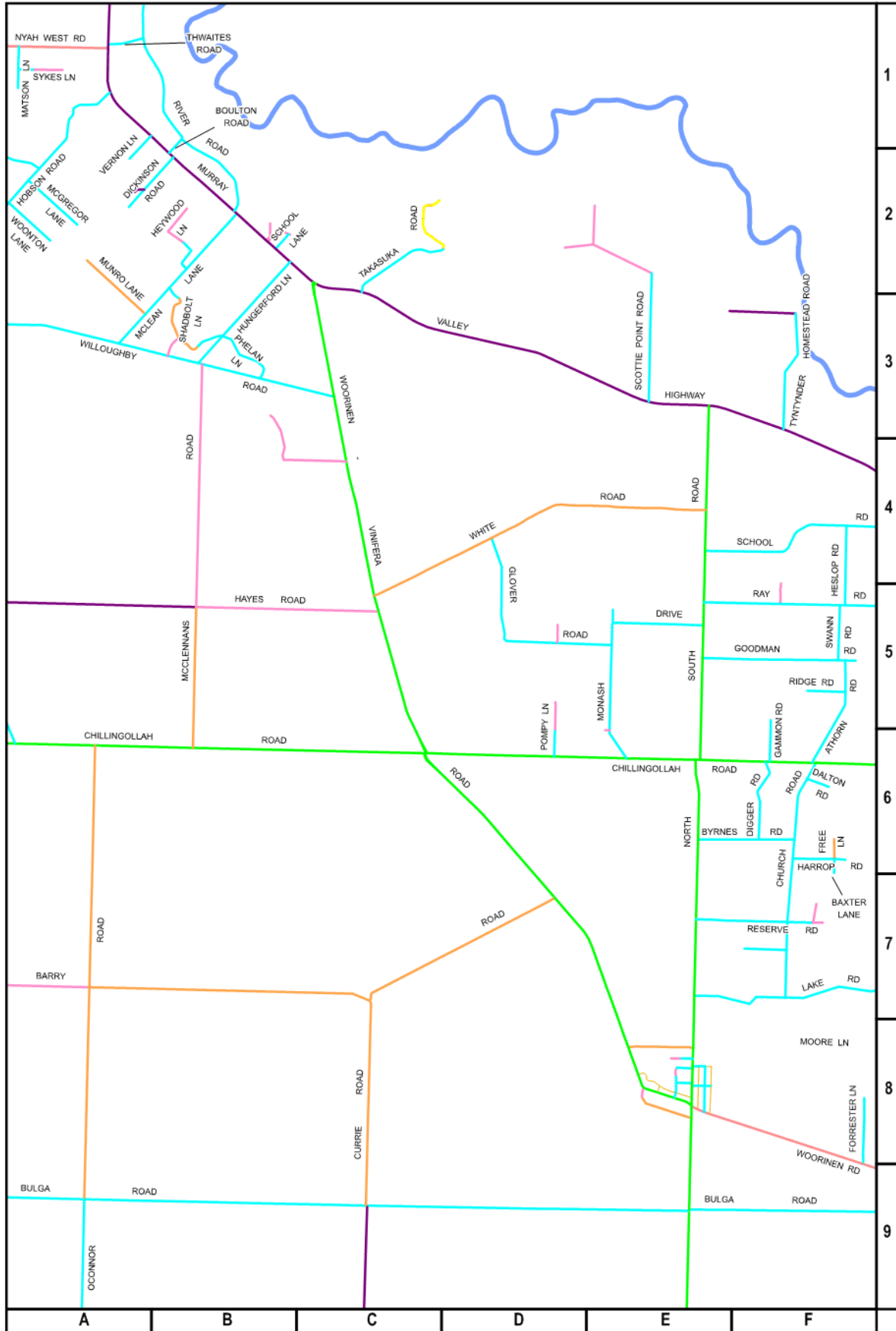


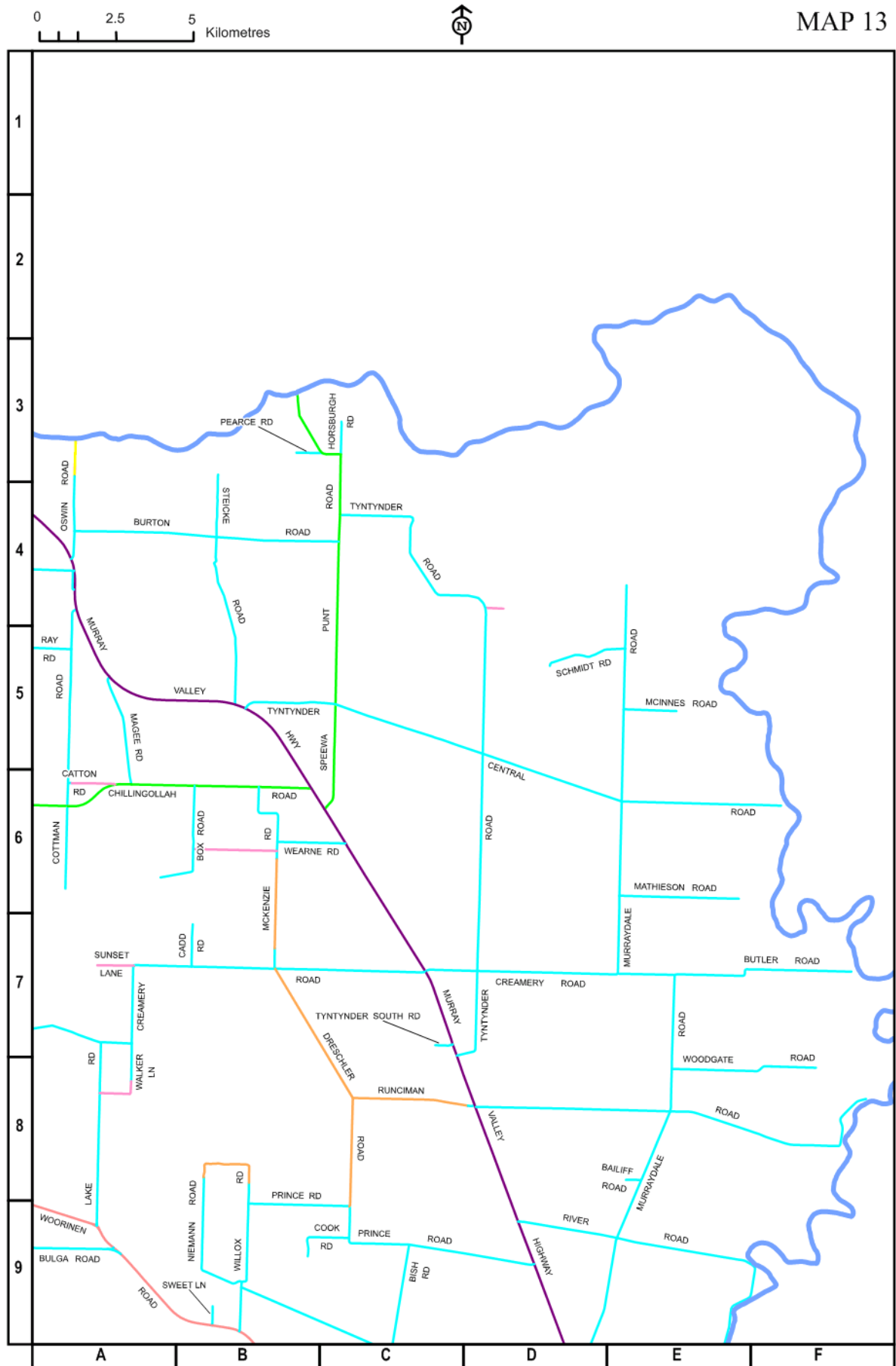
0 2.5 5 Kilometres





MAP 12

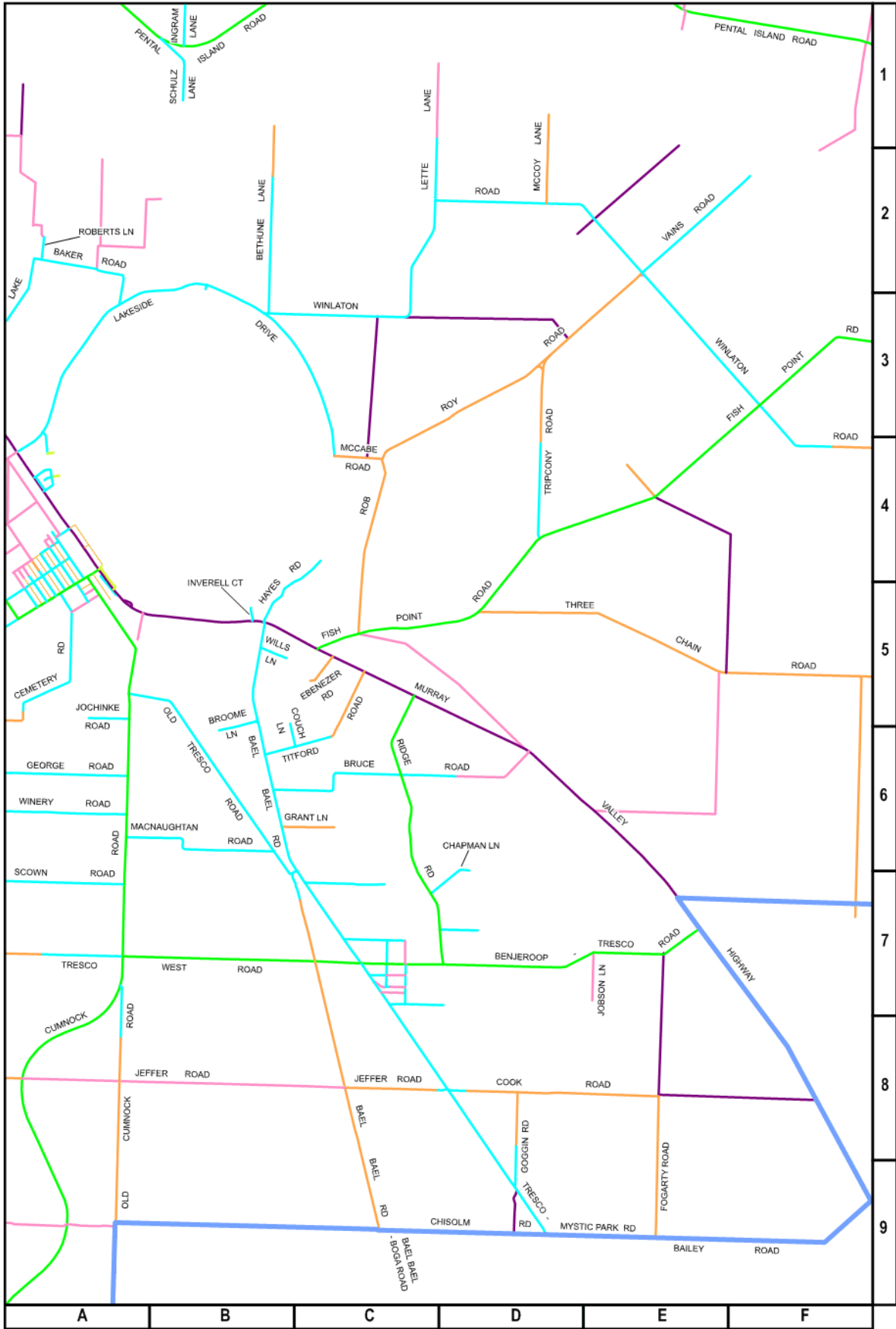


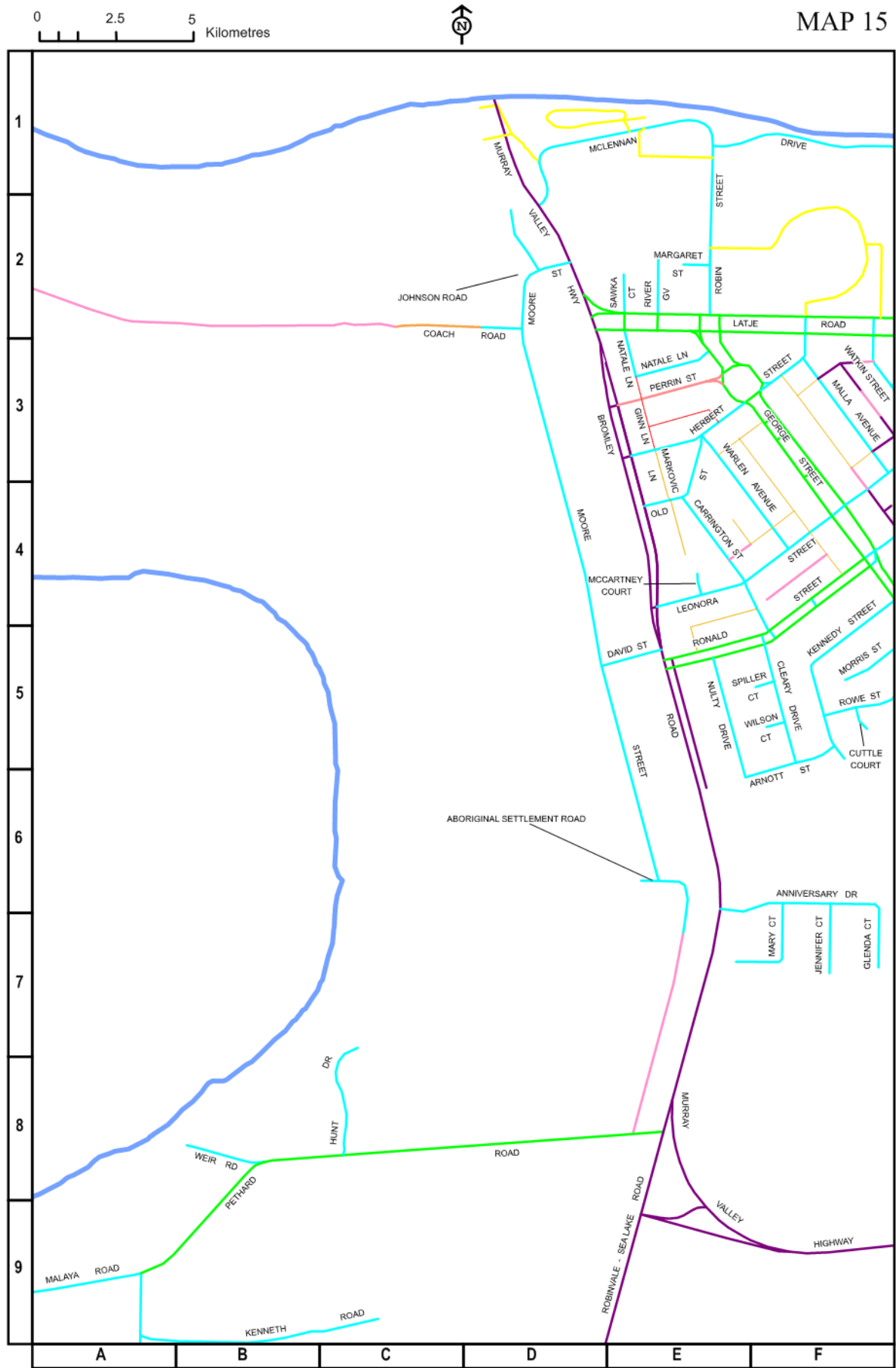


MAP 14

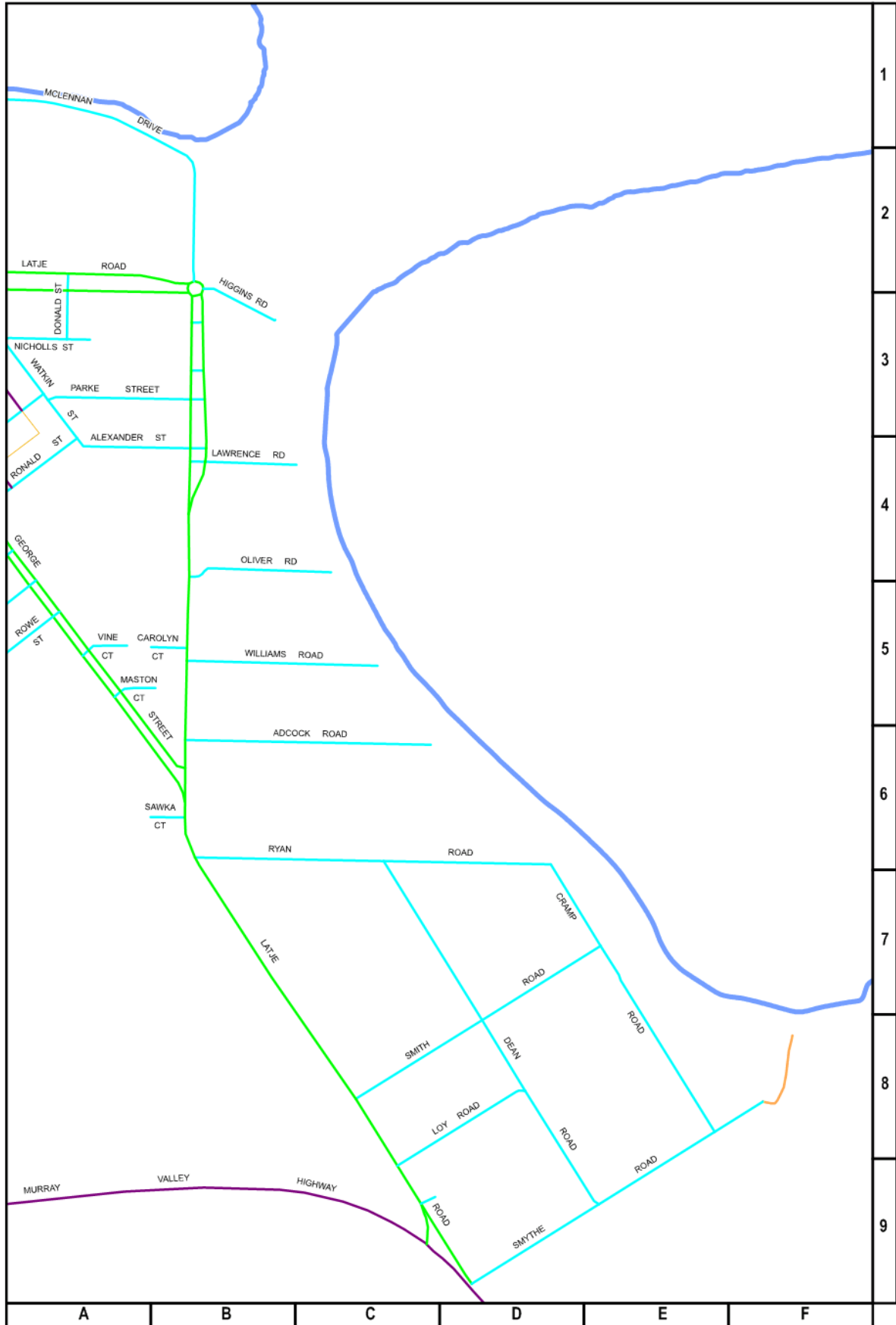


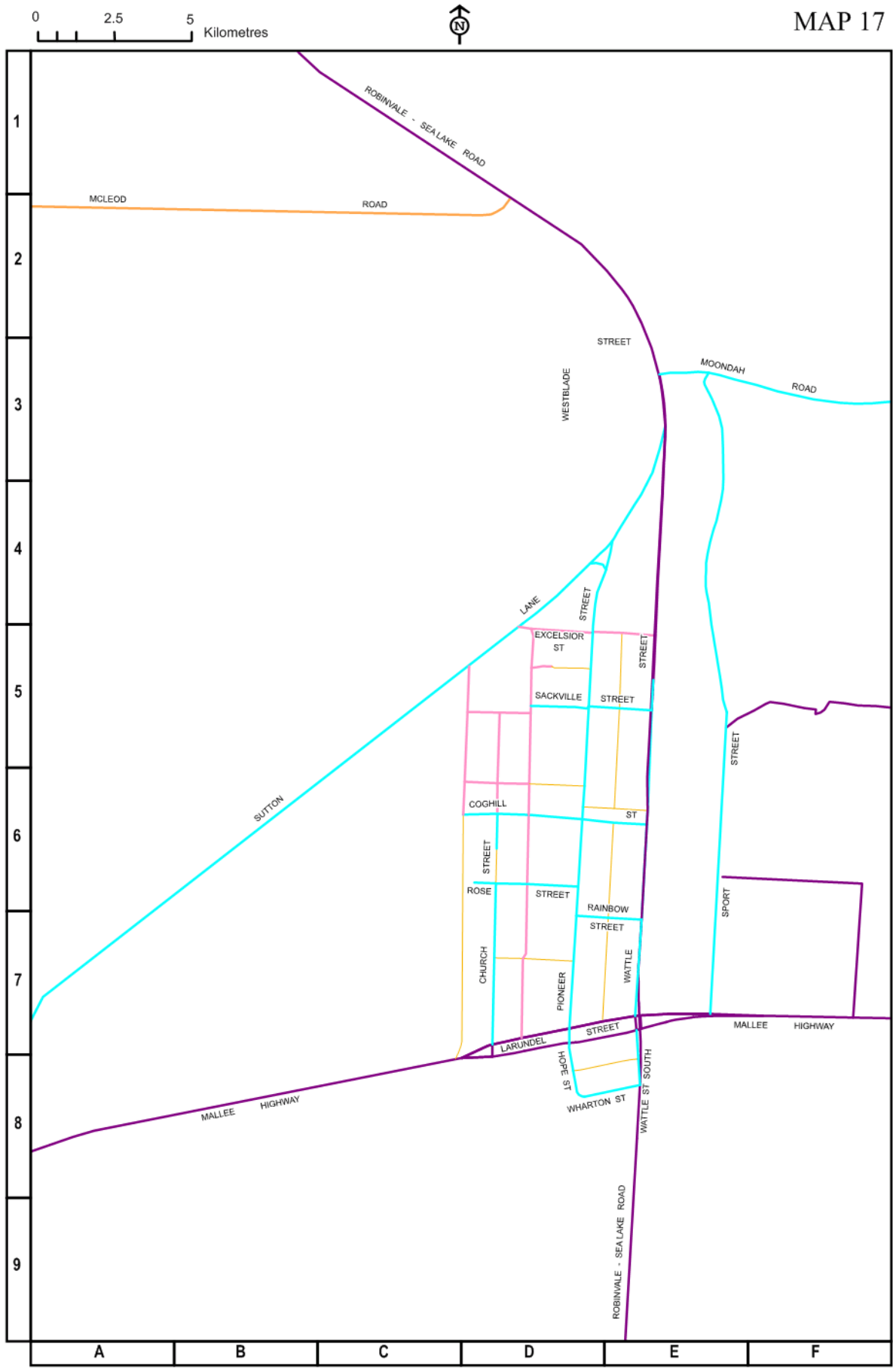
0 2.5 5 Kilometres



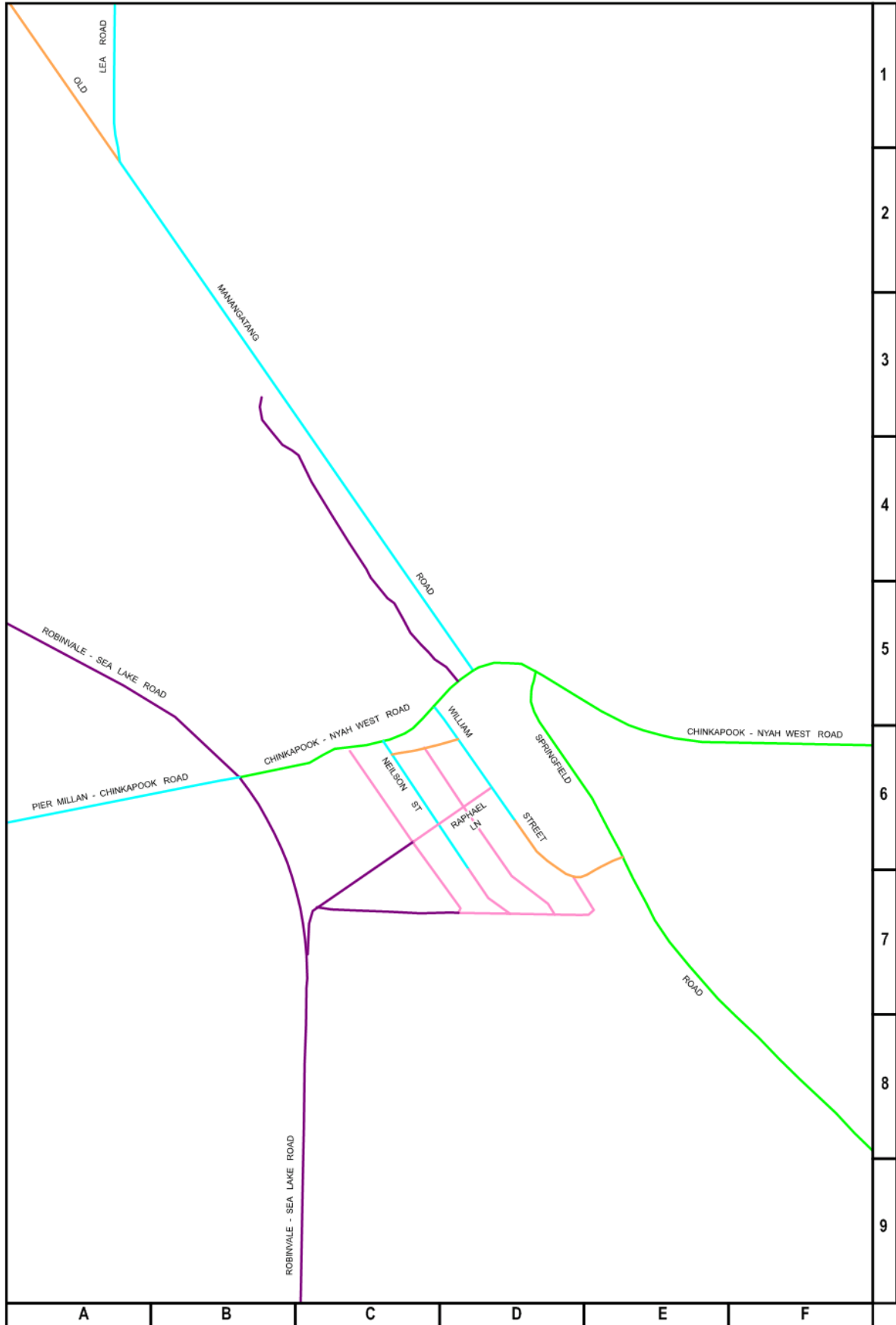


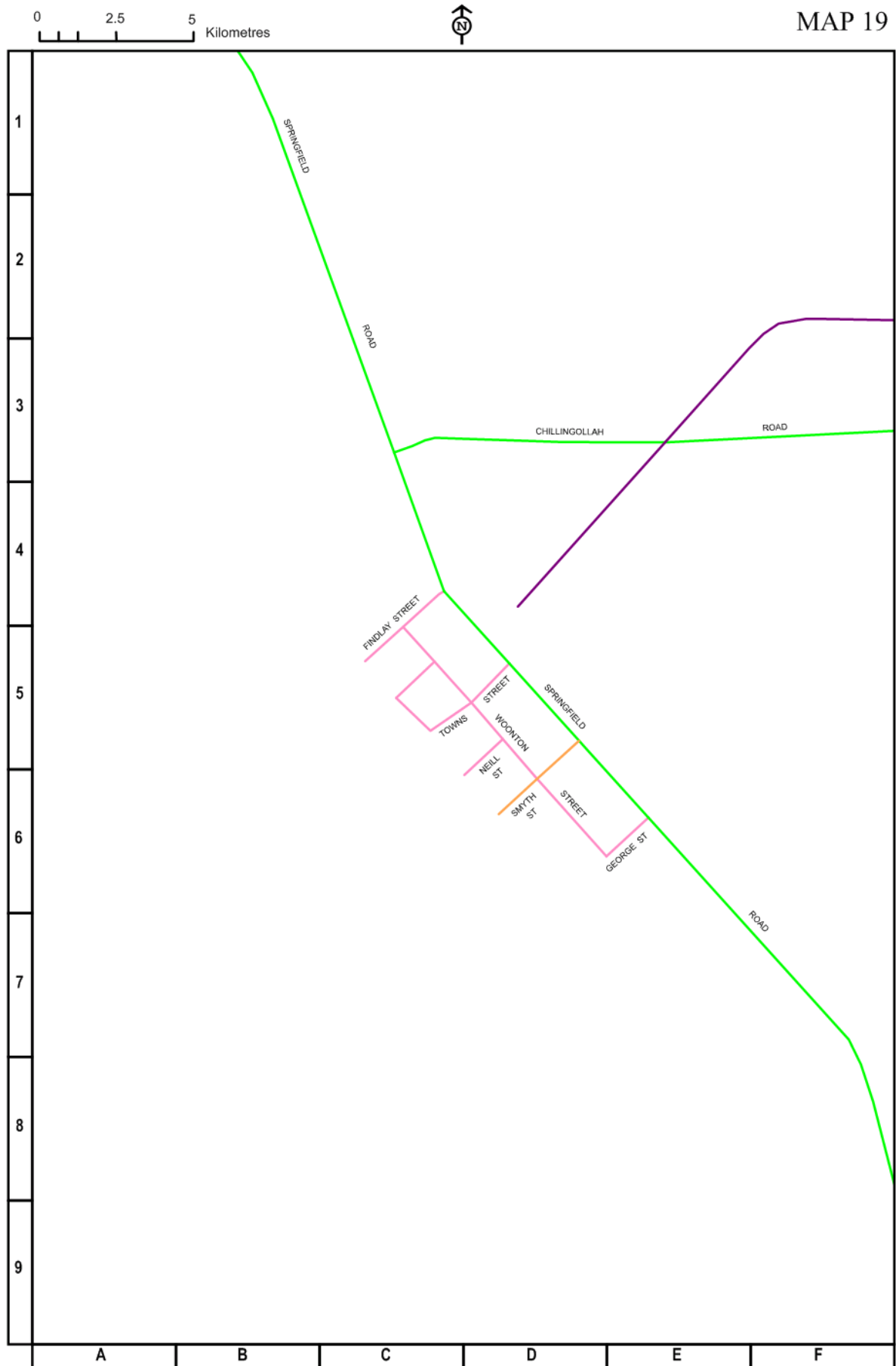
MAP 16



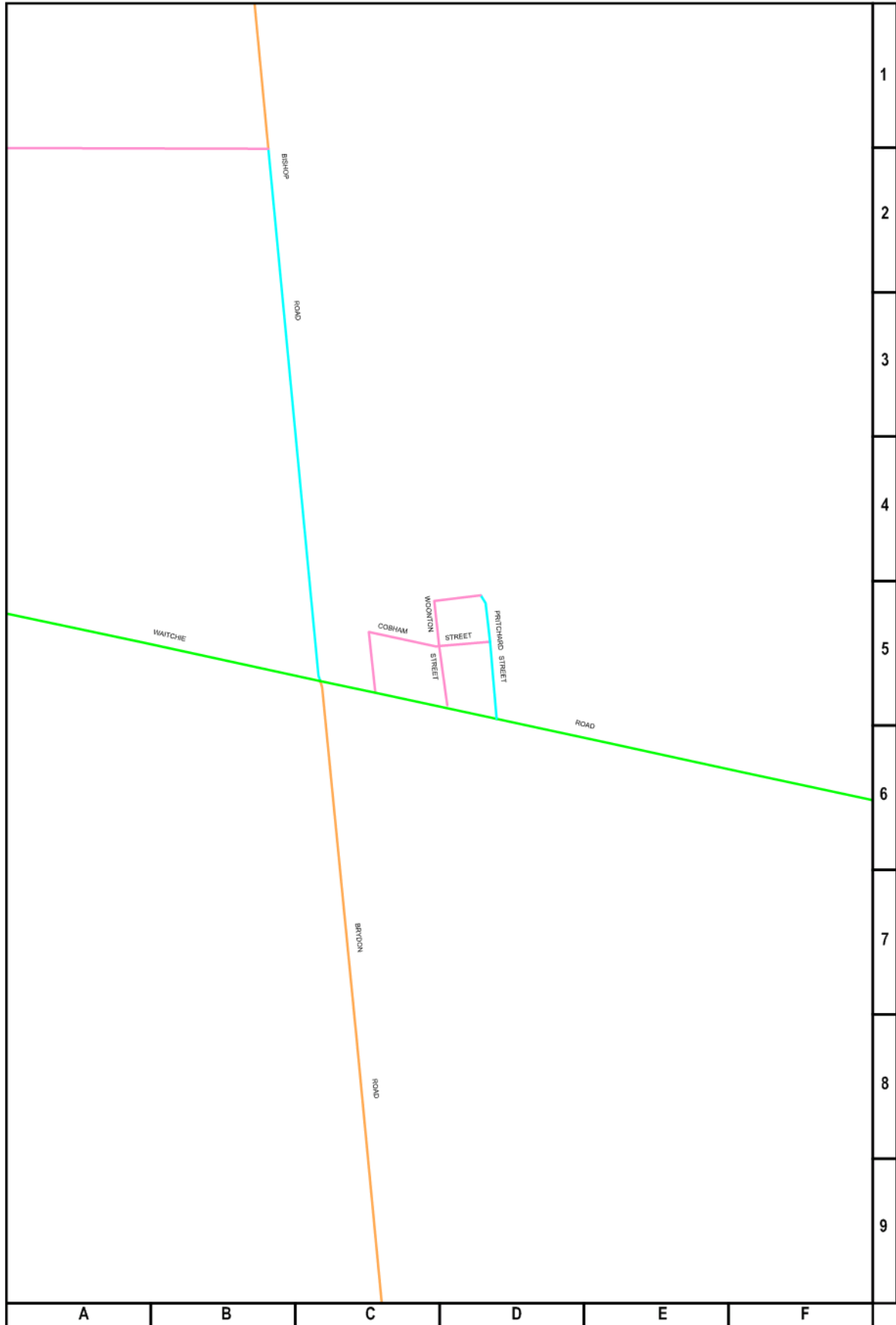


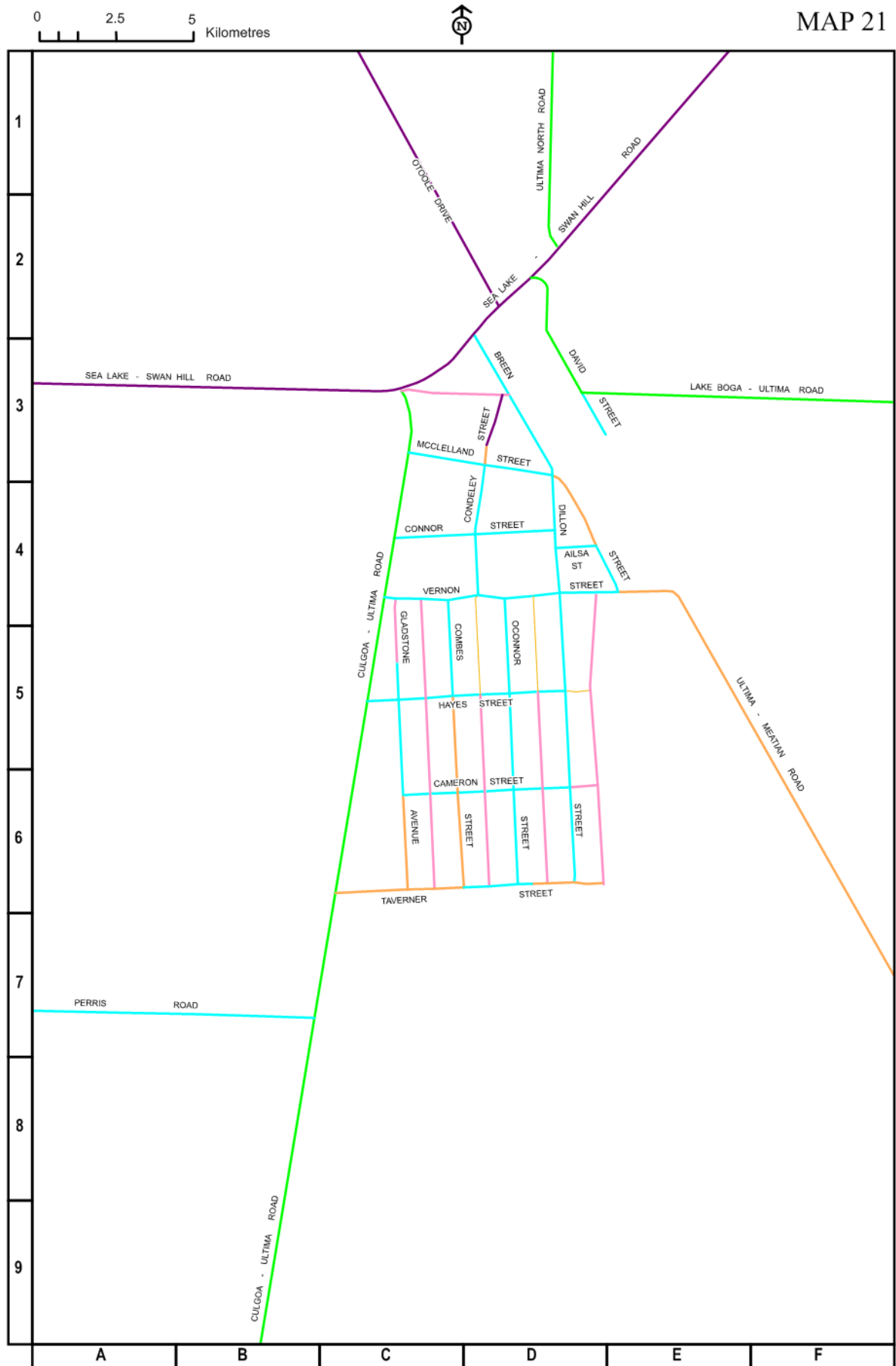
MAP 18






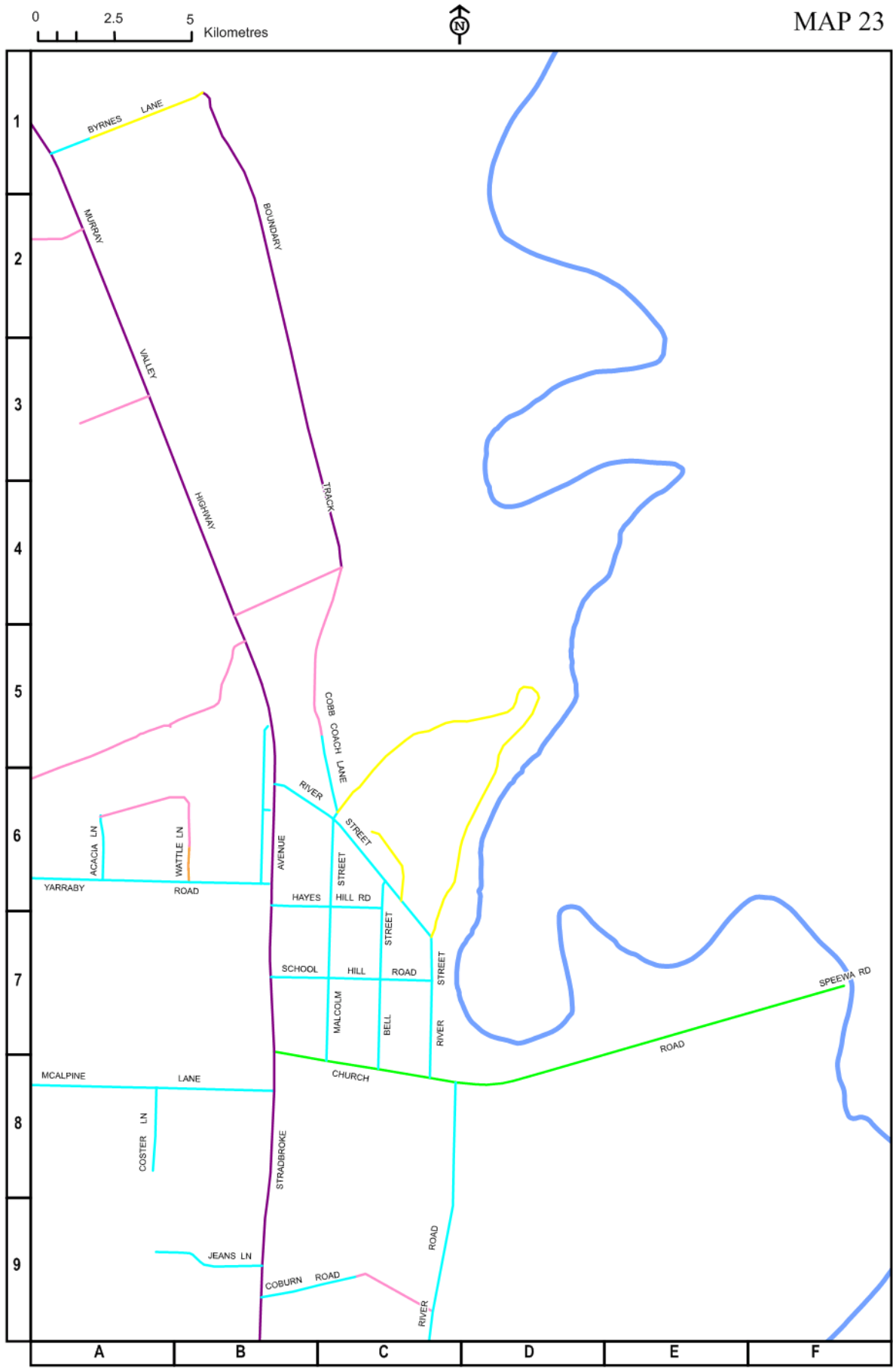
MAP 20



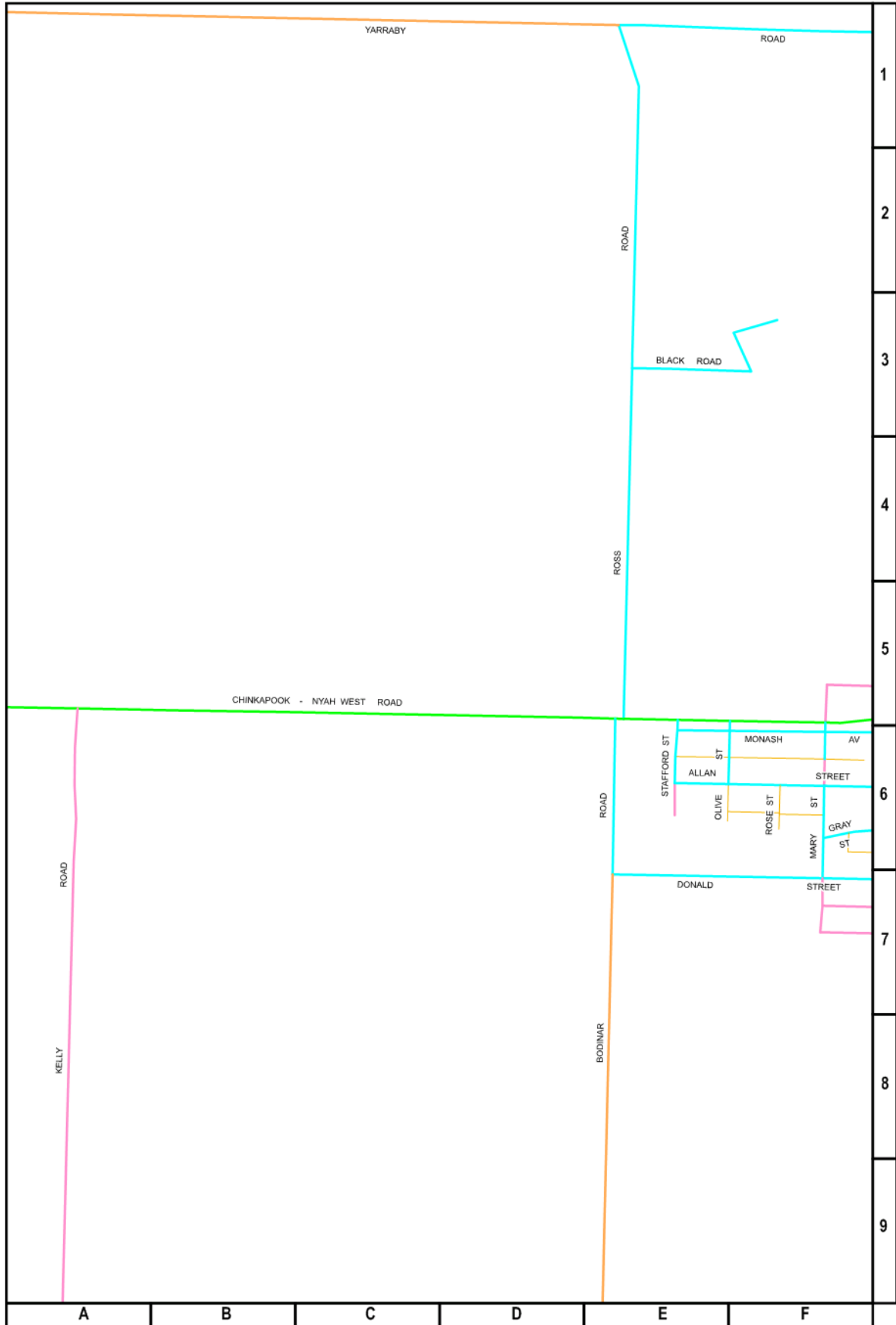



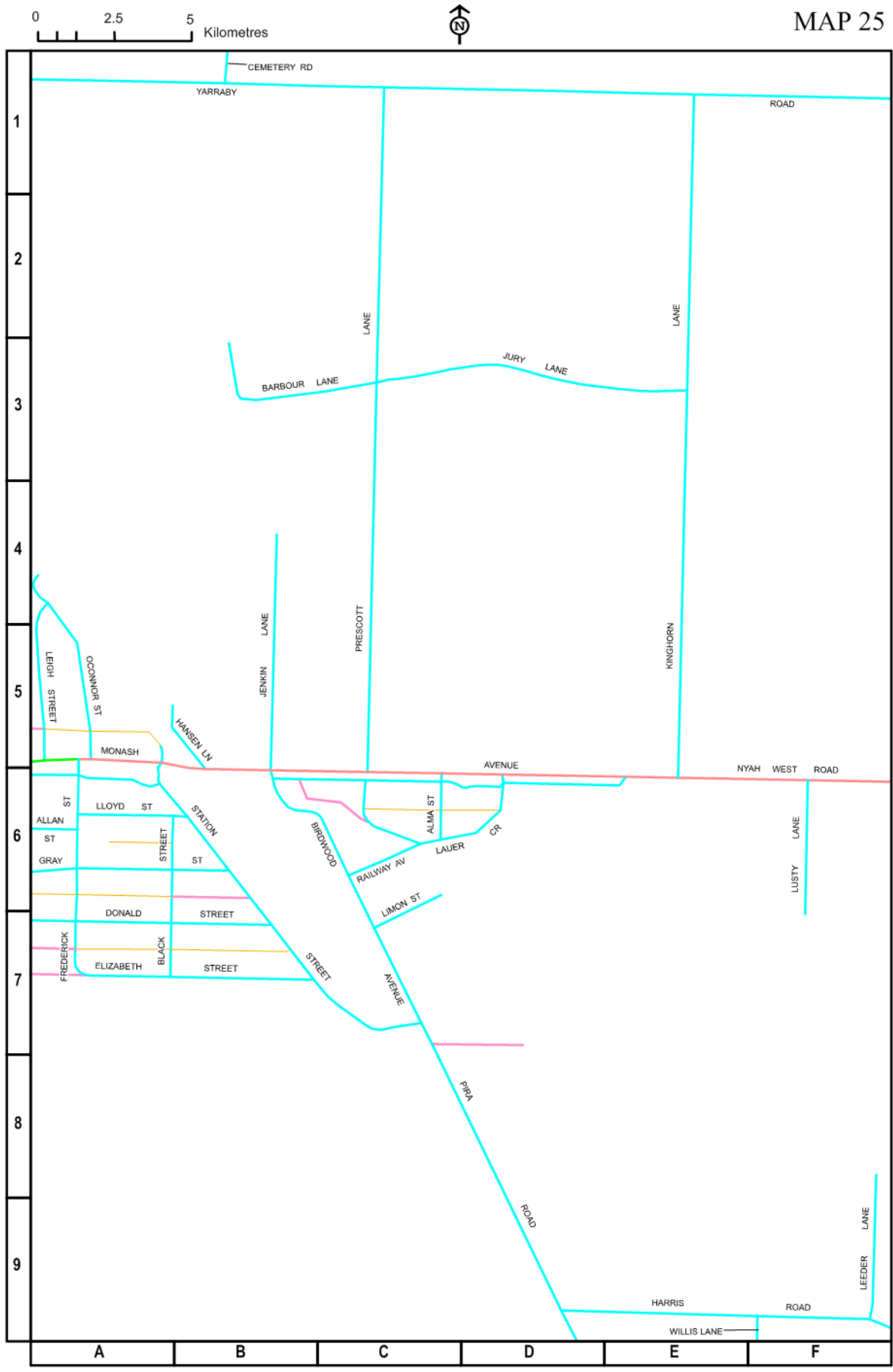
MAP 22



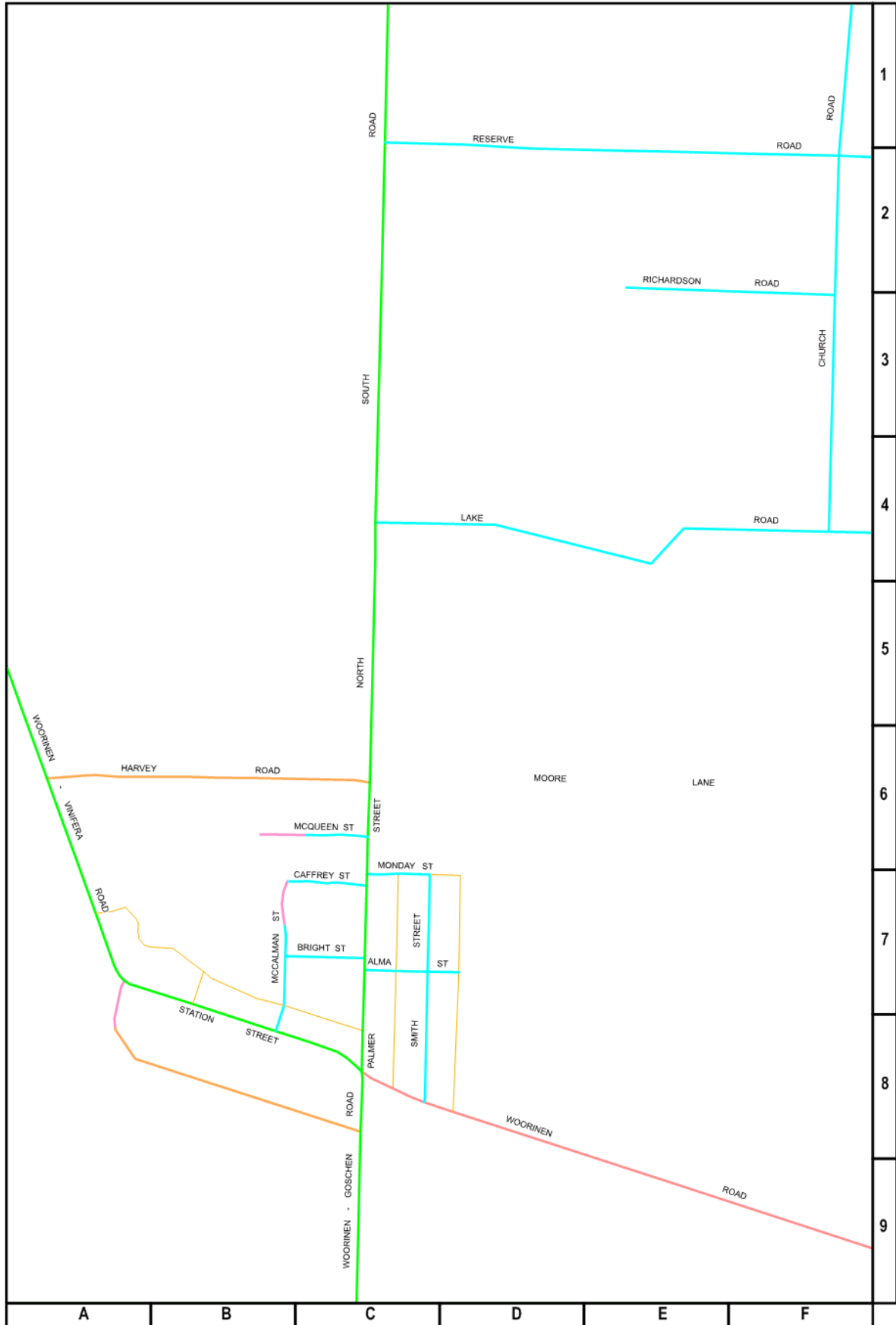



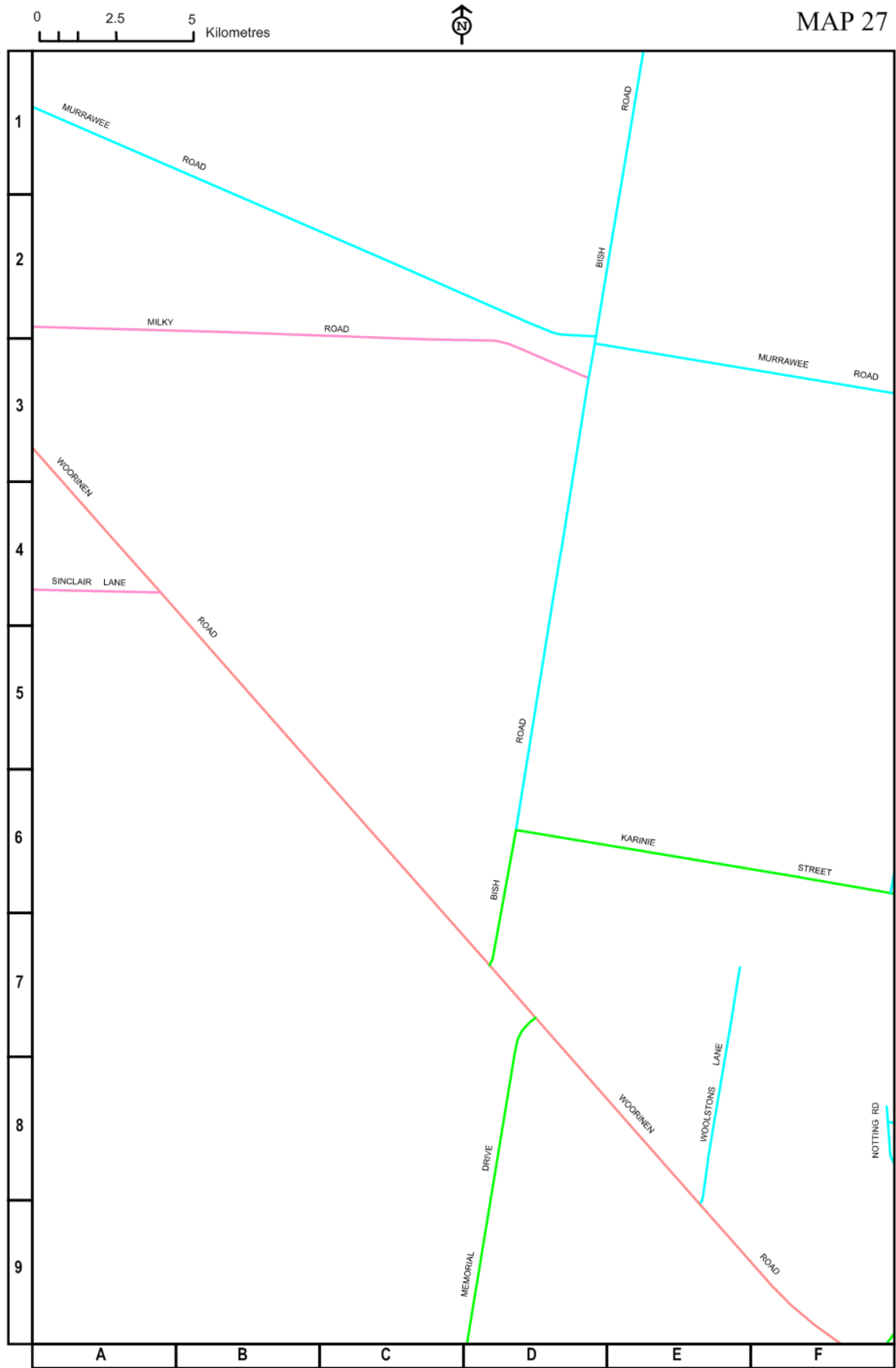
MAP 24



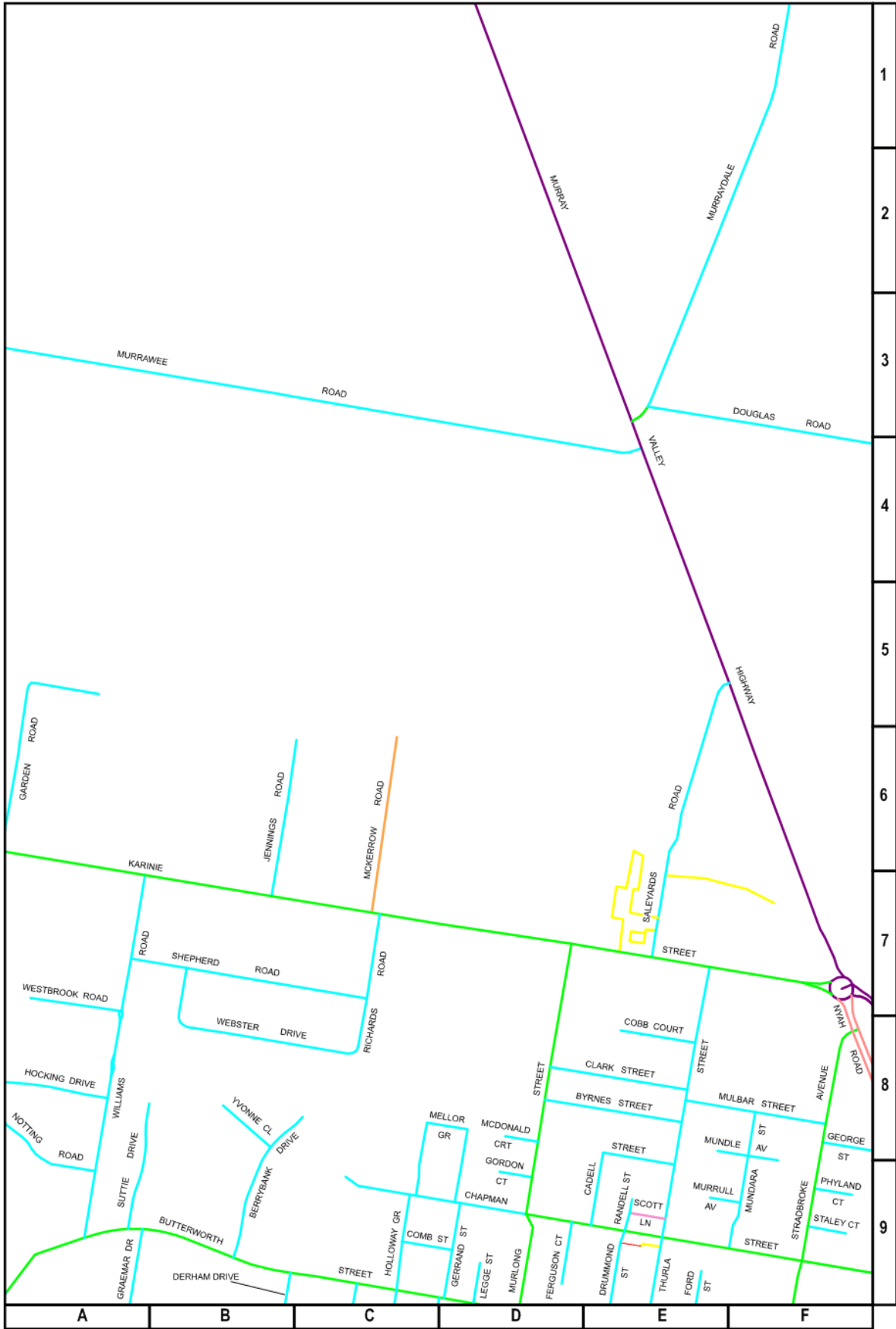


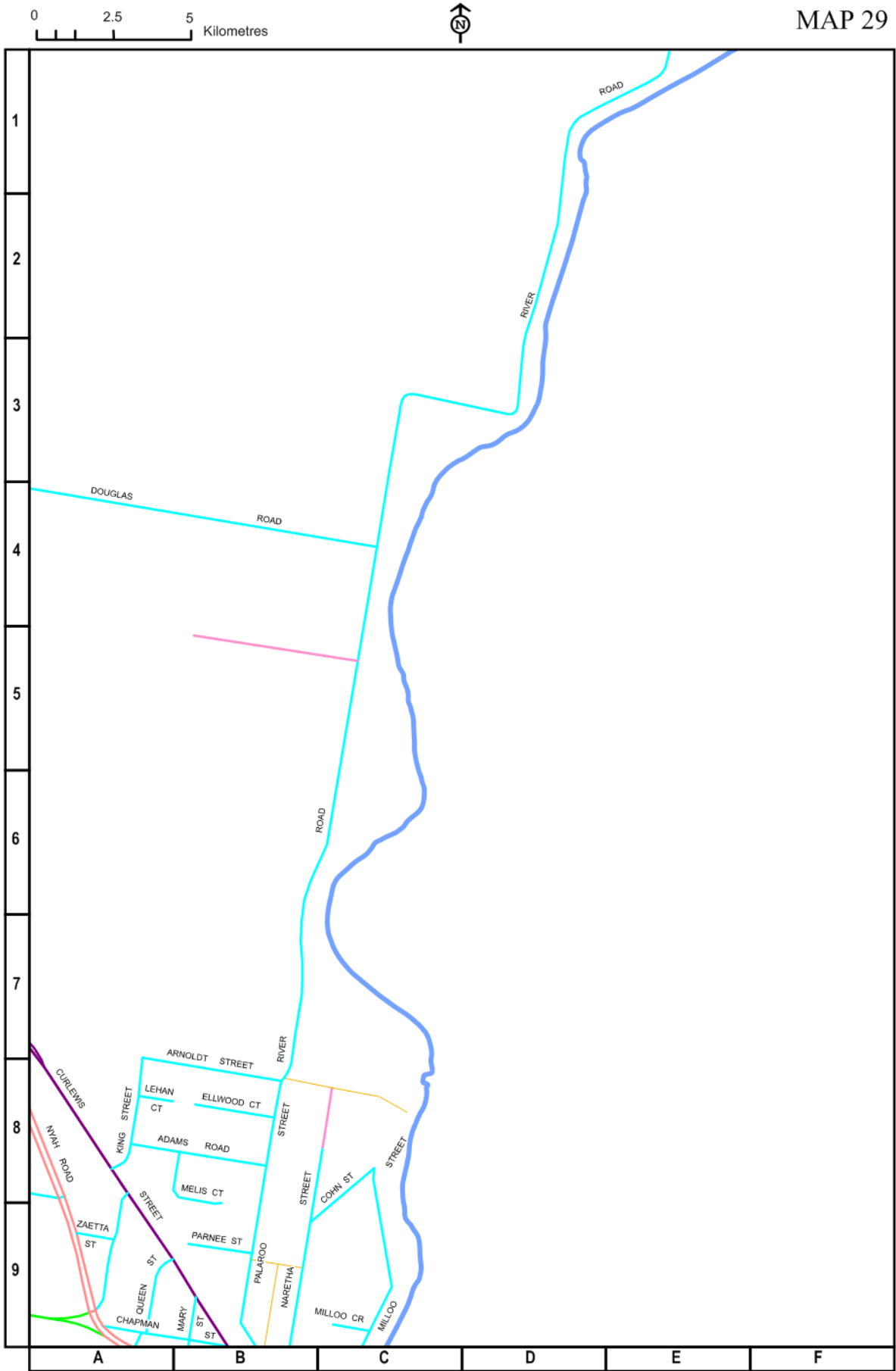
MAP 26



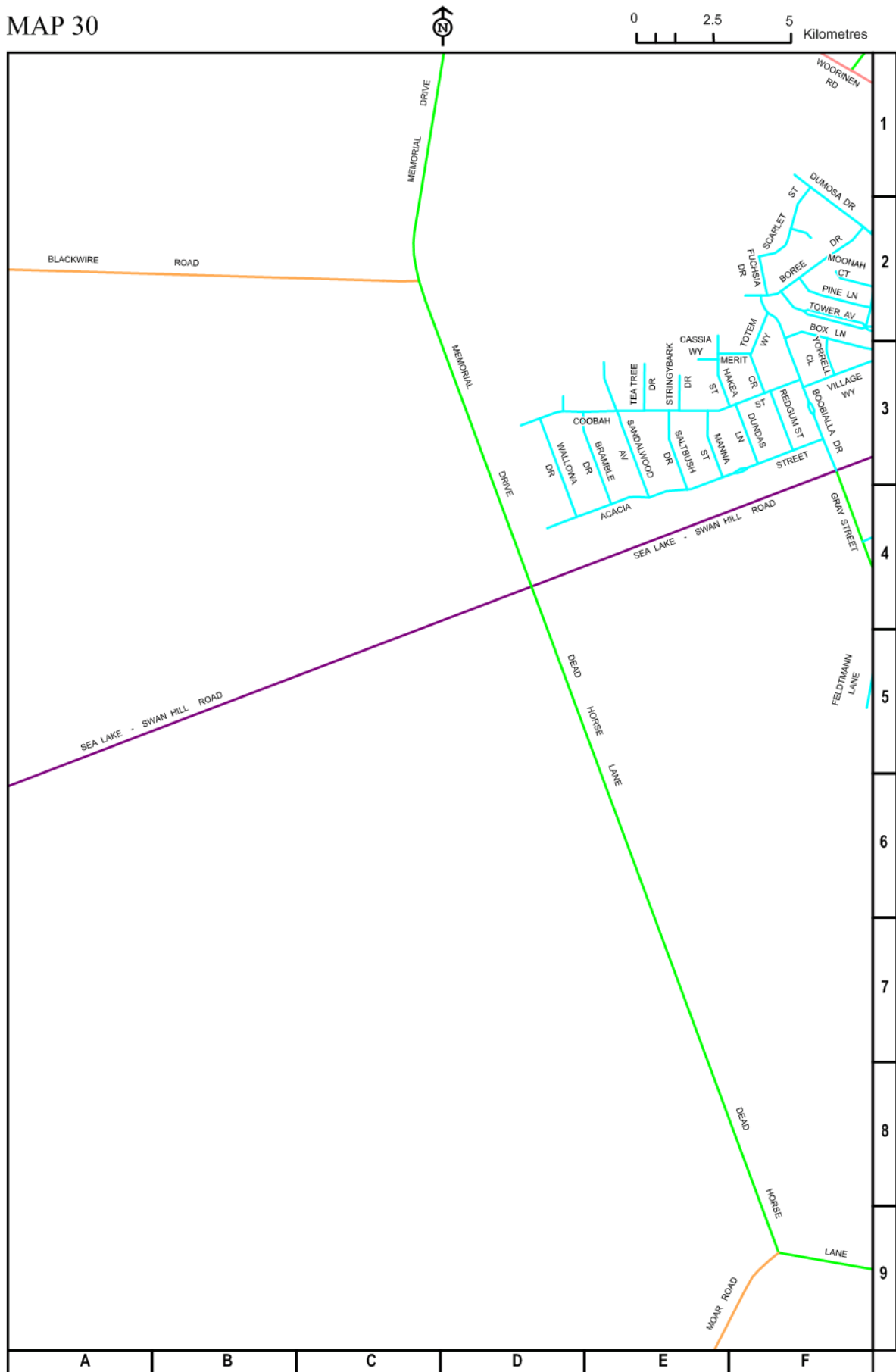


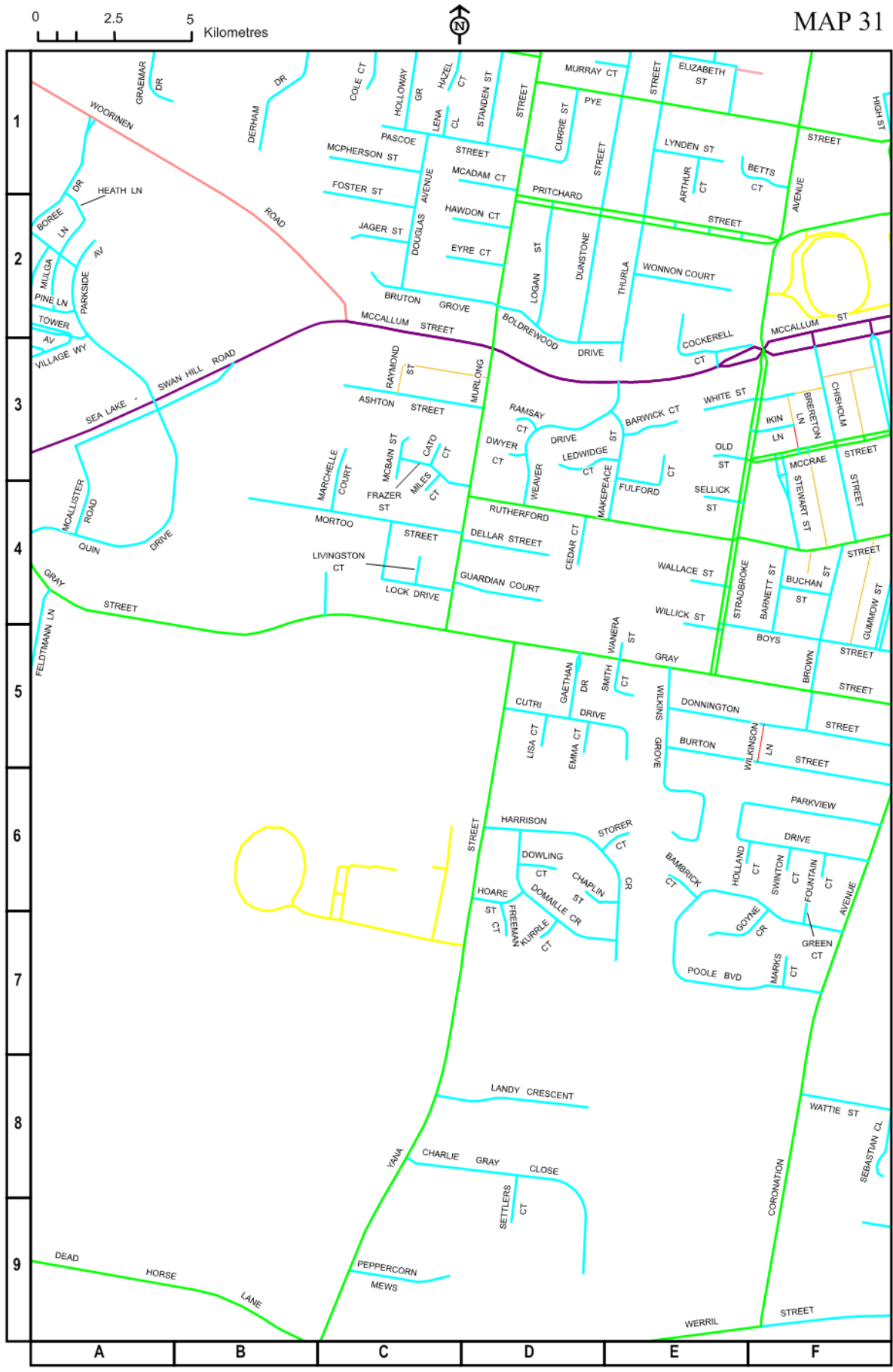
MAP 28



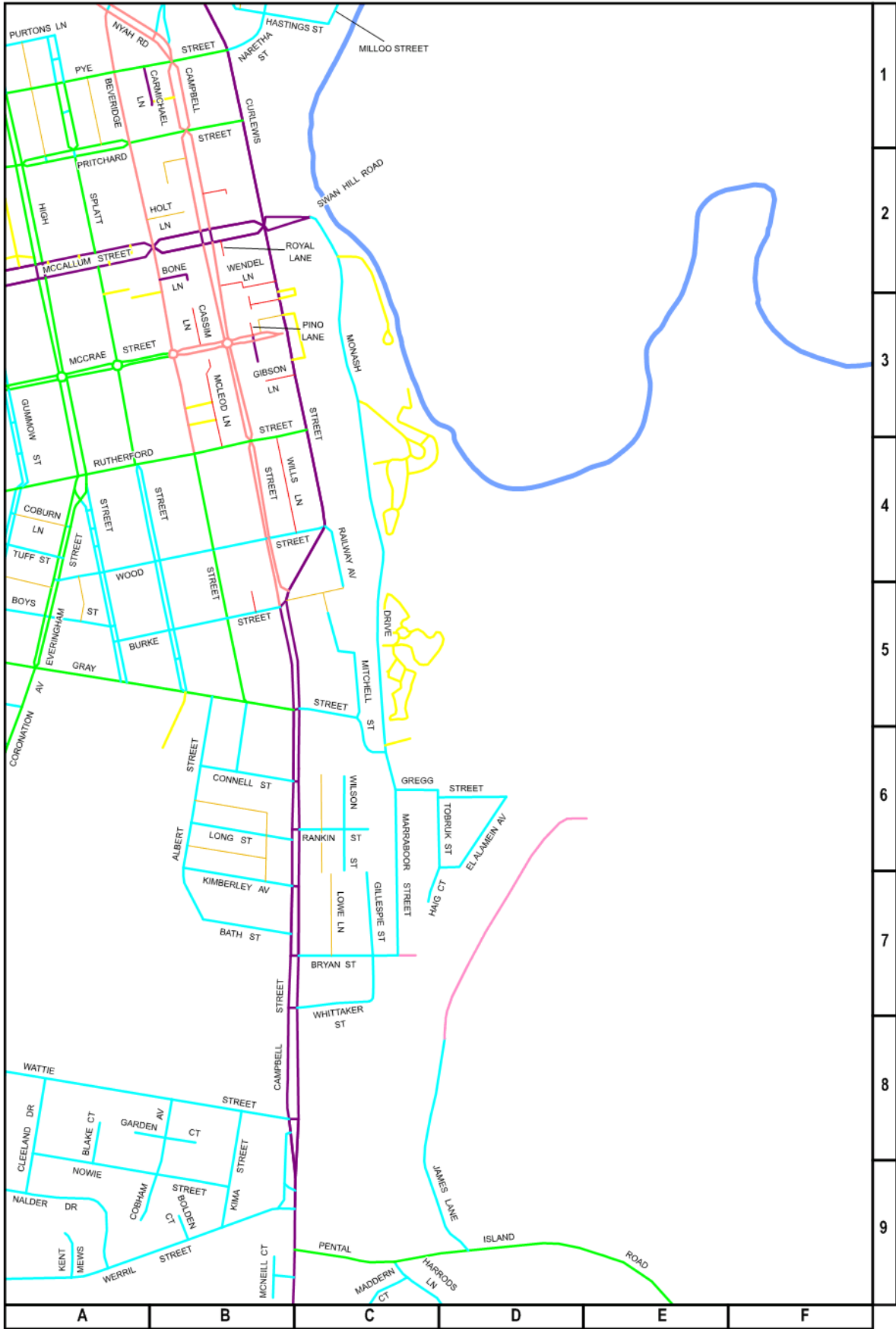


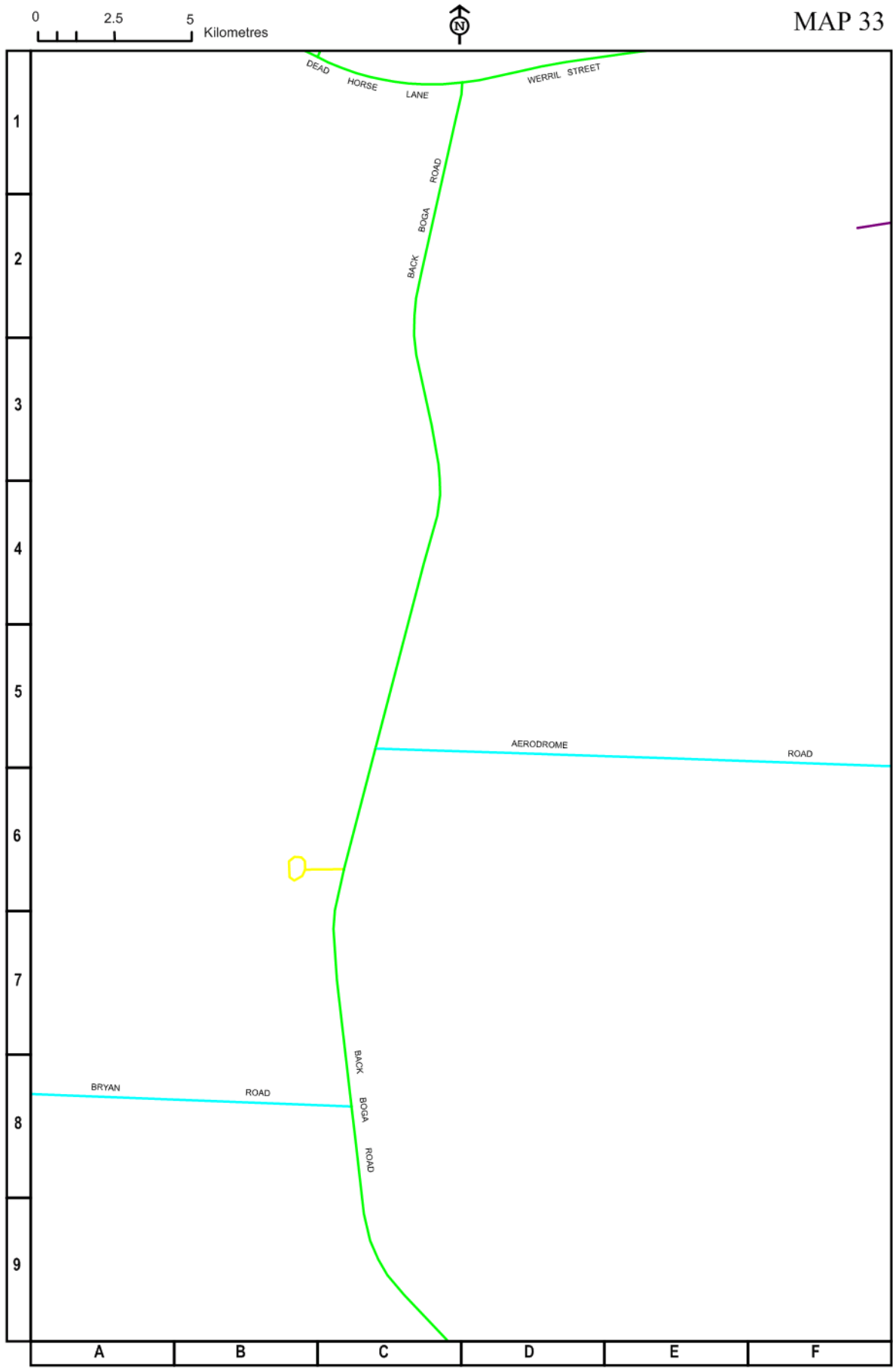
MAP 30



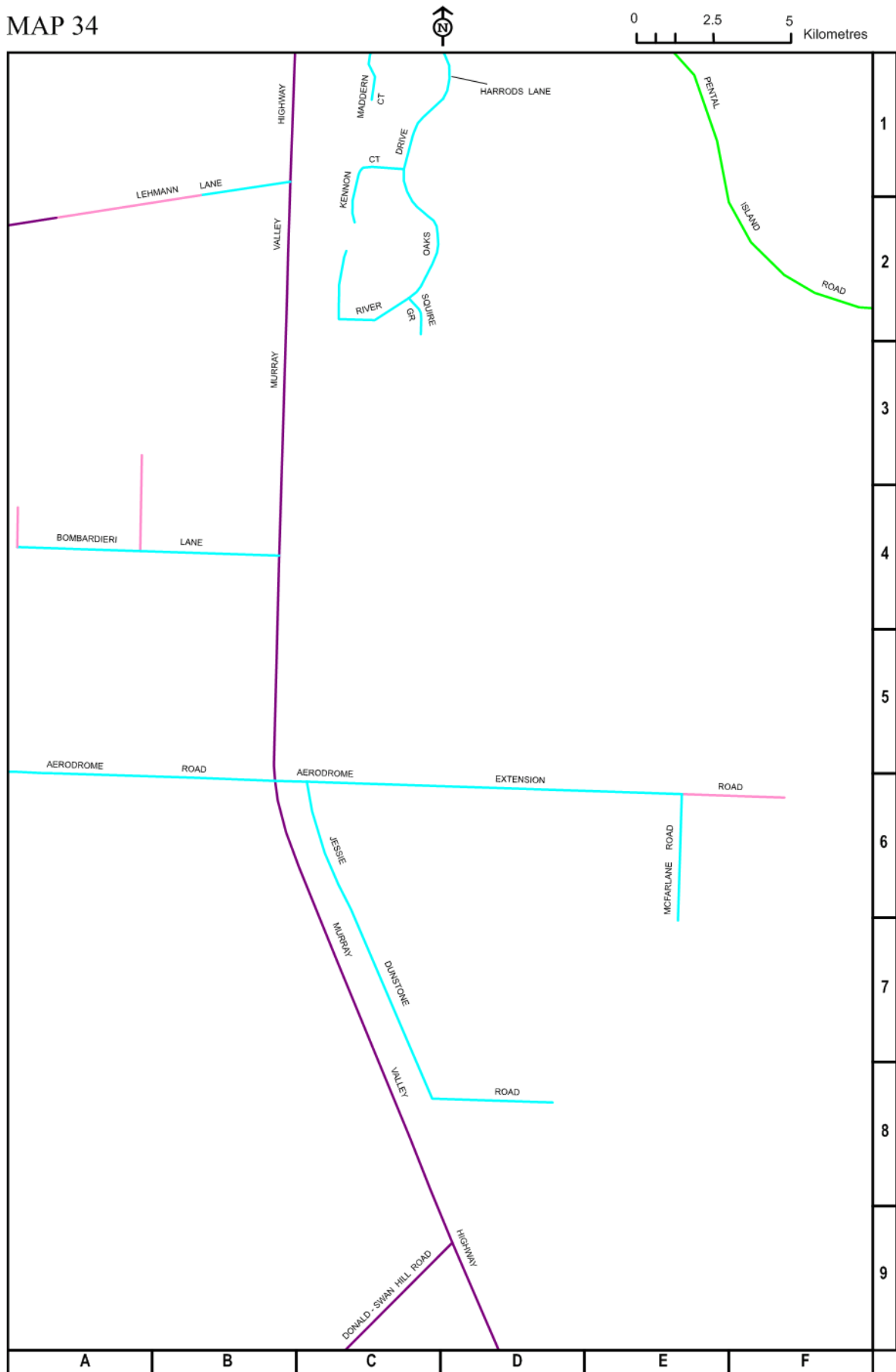


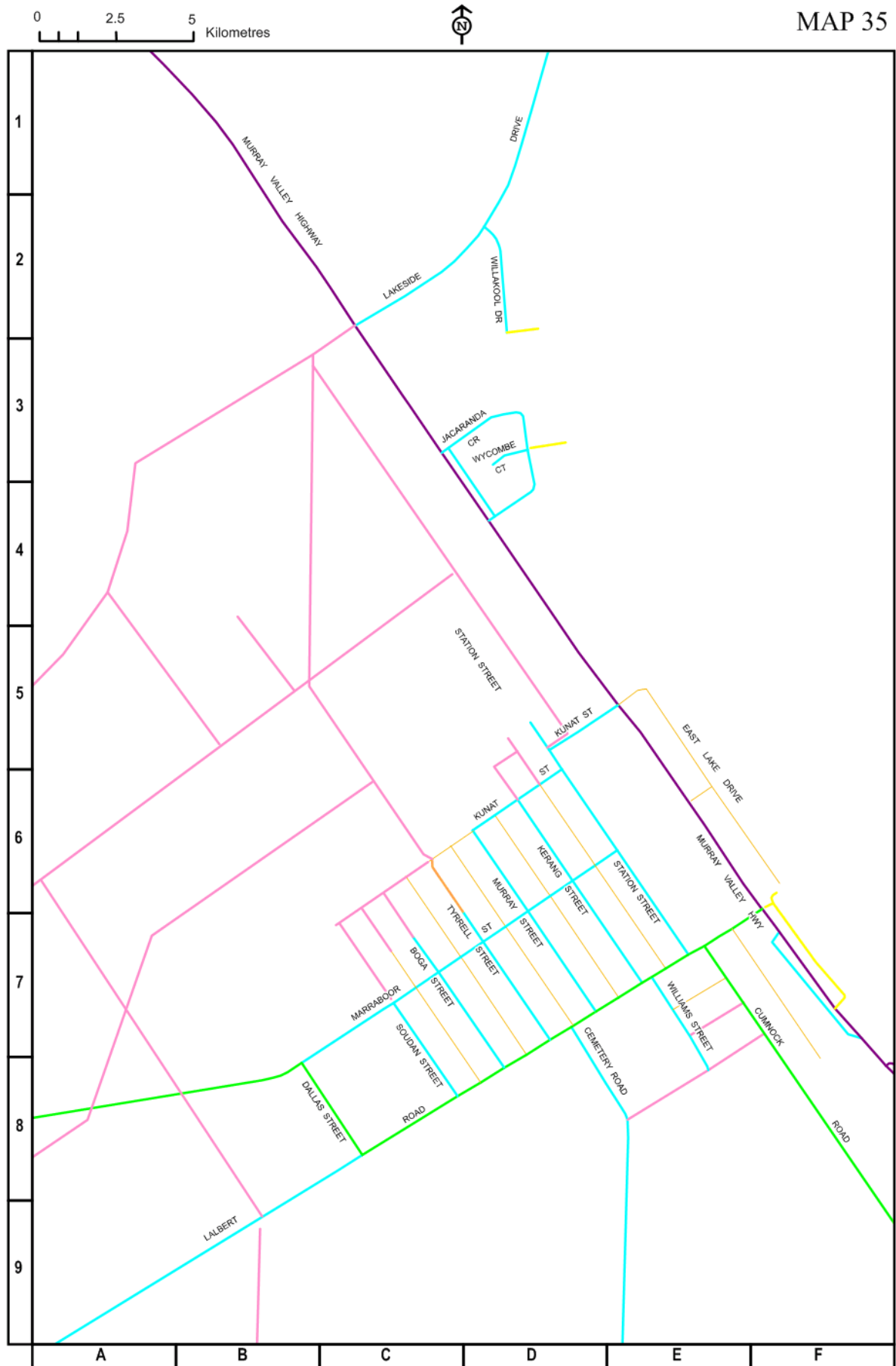
MAP 32



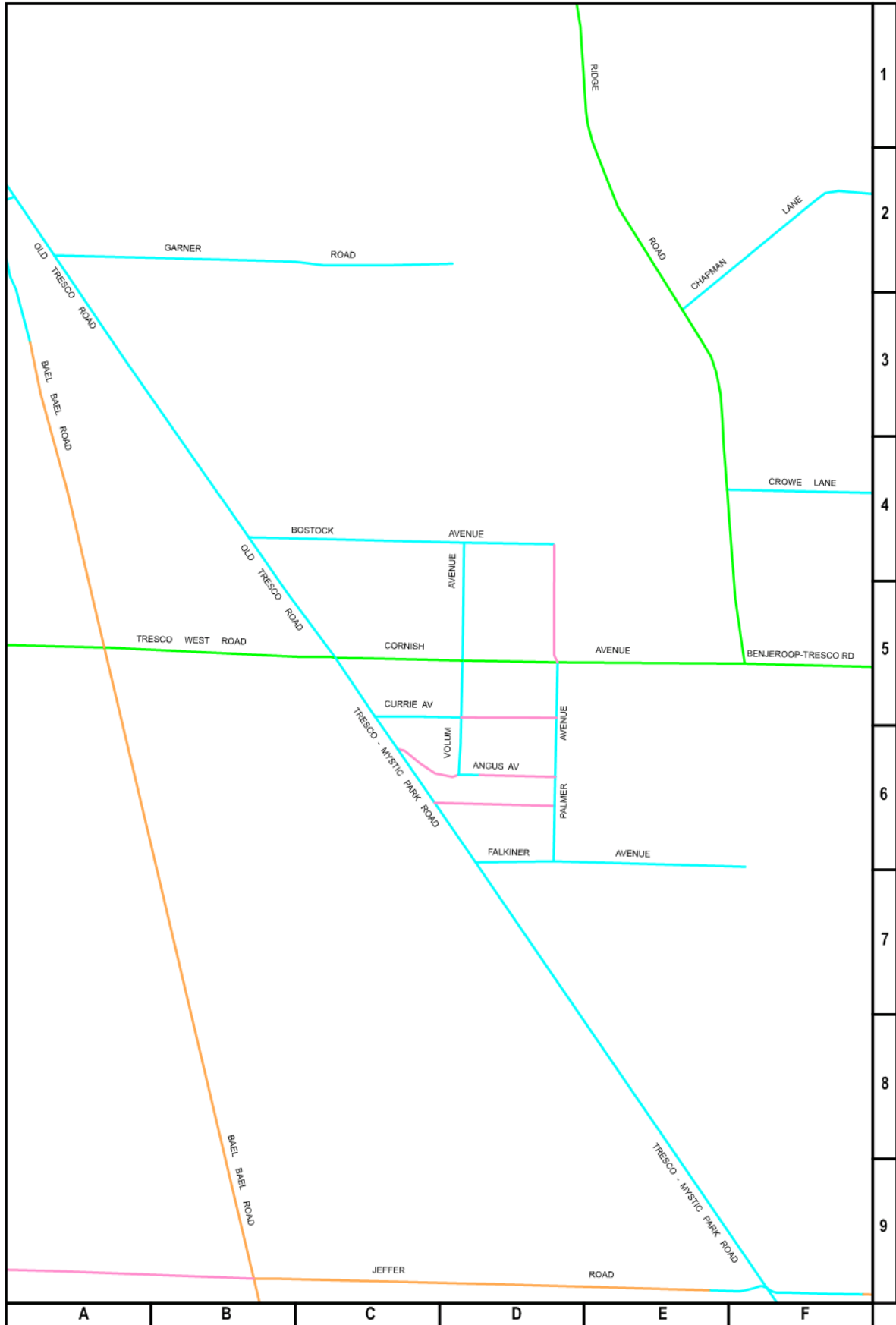


MAP 34





MAP 36



Register of Public Roads

April 2021

Swan Hill Rural City Council

| Segment No | Proposed Class | Previous Class | Amendment | Length | From/Disc | From/Ch | To/Disc | To/Ch | Comments | Map Ref |
|------------------------------------|-----------------|----------------|------------|--|--------------------------------------|--------------------------------------|---------------------------------------|-------|----------------------------------|-----------|
| Aboriginal Settlement Road | ACCESS | ACCESS | No Change | 41 EOR | 0 Moore Street | 0 Moore Street | 0 Moore Street | 41 | | MAR 15-E6 |
| Aboriginal Settlement Road | ACCESS | ACCESS | No Change | 174 Moore Street | 482 Property access | 215 Reghard Road | 482 Property access | 215 | | MAR 15-E6 |
| Aboriginal Settlement Road | NOT MAINTAINED | CLOSE | No Change | 151 Yarraby Road | 0 EOR | 0 EOR | 0 EOR | 697 | | MAR 21-A6 |
| Acacia Lane | ACCESS | ACCESS | No Change | 74 Boobialla Drive | 0 Redgum Street | 0 Redgum Street | 0 Redgum Street | 74 | | MAR 30-F1 |
| Acacia Street | ACCESS | ACCESS | No Change | 86 Redgum Street | 74 Duradas Lane | 74 Duradas Lane | 74 Duradas Lane | 160 | | MAR 30-F1 |
| Acacia Street | ACCESS | ACCESS | No Change | 123 Duradas Lane | 160 Mainna Street | 160 Mainna Street | 160 Mainna Street | 283 | | MAR 30-F1 |
| Acacia Street | ACCESS | ACCESS | No Change | 87 Mainna Street | 283 Salibush Drive | 283 Salibush Drive | 283 Salibush Drive | 370 | | MAR 30-E3 |
| Acacia Street | ACCESS | ACCESS | No Change | 91 Salibush Drive | 370 Sandalwood Avenue | 370 Sandalwood Avenue | 370 Sandalwood Avenue | 461 | | MAR 30-E4 |
| Acacia Street | ACCESS | ACCESS | No Change | 91 Sandalwood Avenue | 461 Berrimole Drive | 461 Berrimole Drive | 461 Berrimole Drive | 552 | | MAR 30-E4 |
| Acacia Street | ACCESS | ACCESS | No Change | 85 Bramble Drive | 552 Wallawa Drive | 552 Wallawa Drive | 552 Wallawa Drive | 637 | | MAR 30-E4 |
| Acacia Street | ACCESS | ACCESS | No Change | 73 Wallawa Drive | 637 EOR | 637 EOR | 637 EOR | 710 | | MAR 30-D4 |
| Adams Street Phangli | NOT MAINTAINED | UNREGISTER | No Change | 491 Murray Street | 0 South Street | 0 South Street | 491 Paper road only | 491 | Paper road only | MAR 22-E5 |
| Adams Road | ACCESS | ACCESS | No Change | 114 King Street | 0 Melb Court | 0 Melb Court | 114 | | | MAR 29-B8 |
| Adams Road | ACCESS | ACCESS | No Change | 207 Melb Court | 114 Falroo Street | 114 Falroo Street | 207 | | | MAR 29-B8 |
| Acock Road | ACCESS | ACCESS | No Change | 507 Laite Road | 0 EOR | 0 EOR | 507 | | | MAR 11-C0 |
| Aerodrome Extension Road | ACCESS | ACCESS | No Change | 73 Murray Valley Highway | 0 Jessie Dunstone Road | 0 Jessie Dunstone Road | 73 | | | MAR 34-B6 |
| Aerodrome Extension Road | ACCESS | ACCESS | No Change | 867 Jessie Dunstone Road | 73 McFarlane Road Swan Hill | 73 McFarlane Road Swan Hill | 867 | | | MAR 34-D6 |
| Aerodrome Extension Road | NOT MAINTAINED | UNREGISTER | No Change | 237 McFarlane Road Swan Hill | 940 EOR | 940 EOR | 237 Not required for property access | 940 | Not required for property access | MAR 34-E6 |
| Aerodrome Road | ACCESS | ACCESS | No Change | 1818 Back Loga Road | 0 Gatte | 0 Gatte | 1818 | | | MAR 31-F5 |
| Aerodrome Robinvale Entrance | ANGULAR | NON ROAD | No Change | 262 Robinvale Sea Lake Road | 0 Aerodrome Swan Hill Hanger Parking | 0 Aerodrome Swan Hill Hanger Parking | 262 | | | MAR 10-F5 |
| Aerodrome Swan Hill Hanger Parking | ANGULAR | NON ROAD | No Change | 90 Back Loga Road | 90 EOR | 90 EOR | 90 | | | MAR 31-C0 |
| Aerodrome Swan Hill Hanger Parking | ANGULAR | NON ROAD | No Change | 152 Aerodrome Swan Hill Hanger Parking | 90 EOR | 90 EOR | 242 | | | MAR 31-B0 |
| Alia Street | ACCESS | ACCESS | No Change | 94 Dillon Street | 0 Breen Street | 0 Breen Street | 94 | | | MAR 21-D4 |
| Alisbury Road | SECONDARY | ACCESS | Reclassify | 3073 Sea Lake-Swan Hill Road | 0 Bryan Road | 0 Bryan Road | 3073 | | | MAR 8-F2 |
| Alisbury Road | SECONDARY | ACCESS | Reclassify | 1372 Bryan Road | 3073 Parsons Road | 3073 Parsons Road | 4645 | | | MAR 8-F2 |
| Alisbury Road | SECONDARY | ACCESS | Reclassify | 1786 Parsons Road | 4645 Cameron Road Castle Donington | 4645 Cameron Road Castle Donington | 6411 | | | MAR 8-F5 |
| Alisbury Road | SECONDARY | ACCESS | Reclassify | 1936 Cameron Road Castle Donington | 6411 W629 | 6411 W629 | 7447 | | | MAR 8-F5 |
| Alister Street | SECONDARY | ACCESS | Reclassify | 3925 Blythwood Road Kopan | 7740 Williams Road Kopan | 7740 Williams Road Kopan | 910 | | | MAR 31-B6 |
| Alister Street | ACCESS | ACCESS | No Change | 182 Gray Street Swan Hill | 182 Conroy Street Swan Hill | 182 Conroy Street Swan Hill | 422 | | | MAR 31-B6 |
| Alister Street | ACCESS | ACCESS | No Change | 57 Lane 145 Campbell St Swan Hill | 243 Lane 145 Campbell St Swan Hill | 243 Lane 145 Campbell St Swan Hill | 295 | | | MAR 32-B6 |
| Alister Street | ACCESS | ACCESS | No Change | 54 Lane 18 Kimberley Ave Swan Hill | 295 Lane 18 Kimberley Ave Swan Hill | 295 Lane 18 Kimberley Ave Swan Hill | 349 | | | MAR 32-B6 |
| Alister Street | ACCESS | ACCESS | No Change | 136 Kimberley Avenue | 401 Both Street | 401 Both Street | 401 | | | MAR 32-B7 |
| Alexander Street | ACCESS | ACCESS | No Change | 271 Ronald Street | 0 Cafe Red | 0 Cafe Red | 271 | | | MAR 16-A4 |
| Alexander Street | ACCESS | ACCESS | No Change | 177 Laite Road | 271 Cafe Red | 271 Cafe Red | 308 | | | MAR 16-A4 |
| Alexandram Road | ACCESS | ACCESS | No Change | 1372 Wewak Road | 0 Ballagan Road | 0 Ballagan Road | 1372 | | | MAR 10-E8 |
| Alexandram Road | ACCESS | ACCESS | No Change | 416 Ballagan Road | 1372 Wewak Road | 1372 Wewak Road | 1798 | | | MAR 10-E8 |
| Alexandram Road | ACCESS | ACCESS | No Change | 890 Wewak Road | 1798 Anzac Road | 1798 Anzac Road | 2688 | | | MAR 10-F9 |
| Alexandram Road | ACCESS | ACCESS | No Change | 105 Murray Valley Highway | 0 Burton Road | 0 Burton Road | 105 | | | MAR 6-B4 |
| Alie Road | ACCESS | ACCESS | No Change | 1165 Hutches Road | 105 Hutches Road | 105 Hutches Road | 1270 | | | MAR 6-B4 |
| Alie Road | ACCESS | ACCESS | No Change | 619 Hutches Road | 1270 Gocamba-Miracle Road | 1270 Gocamba-Miracle Road | 1889 | | | MAR 6-B5 |
| Allan Street | ACCESS | ACCESS | No Change | 221 Frederick Street | 0 Mary Street Nyah West | 0 Mary Street Nyah West | 221 | | | MAR 24-FE |
| Allan Street | ACCESS | ACCESS | No Change | 102 Mary Street Nyah West | 221 Rose Street Nyah West | 221 Rose Street Nyah West | 323 | | | MAR 24-FE |
| Allan Street | ACCESS | ACCESS | No Change | 120 Rose Street Nyah West | 323 Olive Street | 323 Olive Street | 443 | | | MAR 24-FE |
| Allan Street | ACCESS | ACCESS | No Change | 124 Olive Street | 443 Stafford Street | 443 Stafford Street | 567 | | | MAR 24-E6 |
| Alma Street Nyah West | ACCESS | ACCESS | No Change | 19 Monash Avenue Nyah West | 0 5120 Monash Avenue Nyah West | 0 5120 Monash Avenue Nyah West | 19 | | | MAR 21-C6 |
| Alma Street Nyah West | ACCESS | ACCESS | No Change | 135 5120 Monash Avenue Nyah West | 19 Laurer Crescent | 19 Laurer Crescent | 154 | | | MAR 21-C6 |
| Alma Street Woorinmen South | ACCESS | ACCESS | No Change | 145 Palmer Street | 0 Smith Street Woorinmen South | 0 Smith Street Woorinmen South | 145 | | | MAR 26-C7 |
| Alma Street Woorinmen South | ACCESS | ACCESS | No Change | 73 Smith Street Woorinmen South | 145 EOR | 145 EOR | 218 | | | MAR 26-D7 |
| Ambleside Road | ACCESS | ACCESS | No Change | 2828 Mallice Highway | 0 Property access | 0 Property access | 2828 | | | MAR 4-F3 |
| Ambleside Road | SECONDARY | ACCESS | Reclassify | 1617 Property access | 2828 Moondah Road | 2828 Moondah Road | 4445 | | | MAR 4-F2 |
| AN01 | NOT RESPONSIBLE | UNREGISTER | Ownership | 3359 McQueen Road | 0 end of licence | 0 end of licence | 3359 UNISED ROAD LICENCE | 3359 | UNISED ROAD LICENCE | MAR 1-F6 |
| AN02 | NOT MAINTAINED | UNREGISTER | No Change | 5709 end of licence | 3359 Robinvale-Sea Lake Road | 3359 Robinvale-Sea Lake Road | 9068 Not required for property access | 9068 | Not required for property access | MAR 1-F5 |
| AN04 | NOT RESPONSIBLE | DELM/P | No Change | 5343 Hetch-Robinvale Road | 0 AN01 | 0 AN01 | 5343 Paper road only | 5343 | Paper road only | MAR 1-L5 |
| AN07 | NOT RESPONSIBLE | UNREGISTER | Ownership | 4882 Robinvale-Sea Lake Road | 2637 Start Road Licence | 2637 Start Road Licence | 4882 UNISED ROAD LICENCE | 4882 | UNISED ROAD LICENCE | MAR 1-F6 |
| AN13 | NOT MAINTAINED | UNREGISTER | No Change | 440 EOR | 0 McLearn Road Annuallic | 0 McLearn Road Annuallic | 440 Not required for property access | 440 | Not required for property access | MAR 1-F7 |
| AN15 | NOT RESPONSIBLE | UNREGISTER | Ownership | 229 Robinvale Sea Lake Road | 0 AN18 | 0 AN18 | 229 Paper road only | 229 | Paper road only | MAR 2-A7 |
| AN16 | NOT RESPONSIBLE | UNREGISTER | Ownership | 367 Robinvale Sea Lake Road | 0 AN18 | 0 AN18 | 367 Crown land licence | 367 | Crown land licence | MAR 2-A7 |
| AN17 | NOT RESPONSIBLE | UNREGISTER | Ownership | 438 Robinvale Sea Lake Road | 0 AN18 | 0 AN18 | 438 Crown land licence | 438 | Crown land licence | MAR 2-A7 |
| AN18 | NOT MAINTAINED | CLOSE | No Change | 318 Annuelo Weeman Road | 318 EOR | 318 EOR | 318 Grain bunker | 318 | Grain bunker | MAR 2-A7 |
| AN18 | NOT MAINTAINED | CLOSE | No Change | 590 Mitchener Road | 0 Mitchener Road | 0 Mitchener Road | 590 Paper road only | 590 | Paper road only | MAR 2-A7 |
| AN20 | NOT MAINTAINED | CLOSE | No Change | 128 AN21 | 0 AN18 | 0 AN18 | 128 Paper road only | 128 | Paper road only | MAR 2-A7 |
| AN21 | NOT MAINTAINED | CLOSE | No Change | 662 Mitchener Road | 0 AN17 | 0 AN17 | 662 Paper road only | 662 | Paper road only | MAR 2-A7 |
| AN22 | NOT RESPONSIBLE | CLOSE | Ownership | 241 AN18 | 0 AN21 | 0 AN21 | 241 Crown Land | 241 | Crown Land | MAR 2-A7 |

Register of Public Roads

April 2021

Swan Hill Rural City Council

| Segment No | Proposed Class | Previous Class | Amendment | Length | From/Disc | From/Ch | To/Disc | To/Ch | Comments | Map Ref |
|---------------------------|-----------------|----------------|------------|------------------------------------|------------------------------------|------------------------------------|---------------------------|---------------------|-----------|---------|
| AN24 | NOT RESPONSIBLE | UNREGISTER | Ownership | 143 AN24 | 0 AN24 | 0 AN17 | 0 AN17 | 143 Paper road only | MAP 2 A7 | |
| Anderson Road Kurat Kurat | SECONDARY | UNREGISTER | Upgrade | 158 AN16 | 0 USA boundary | 0 USA boundary | 158 Paper road only | MAP 2 A7 | MAP 9 C6 | |
| Anderson Road Nowile | SECONDARY | ACCESS | Reclassify | 3866 Waitchie Road | 3866 Waitchie Road | 3866 Waitchie Road | 3866 | MAP 8 B2 | MAP 8 B2 | |
| Anderson Road Nowile | SECONDARY | ACCESS | Reclassify | 3243 Hinton Road | 3243 Hinton Road | 3243 Hinton Road | 10347 | MAP 8 C1 | MAP 8 C1 | |
| Anderson Road Nowile | SECONDARY | ACCESS | Reclassify | 3238 Blackwire Road | 3238 Blackwire Road | 3238 Blackwire Road | 10347 | MAP 8 C1 | MAP 8 C1 | |
| Anderson Road Yungera | NOT MAINTAINED | UNREGISTER | Upgrade | 3707 Boundary Bend-Kooloonong Road | 3707 Boundary Bend-Kooloonong Road | 3707 Boundary Bend-Kooloonong Road | 3707 | MAP 3 A6 | MAP 3 A6 | |
| Andrew Lane | SECONDARY | UNREGISTER | No Change | 2017 Kennedy Road Koorlab | 2017 Kennedy Road Koorlab | 2017 Kennedy Road Koorlab | 5724 | MAP 2 F6 | MAP 2 F6 | |
| Andrew Lane Slip | SECONDARY | NEW SLIP | Upgrade | 2002 O Biese Road Continuar | 2002 O Biese Road Continuar | 2002 O Biese Road Continuar | 2002 | MAP 5 F1 | MAP 5 F1 | |
| Angle Road Gerahmin | NOT RESPONSIBLE | New | New | 49 Andrew Lane | 1994 | 1994 | 3953 Buloke shire Council | MAP 4 B7 | MAP 4 B7 | |
| Angle Road Gerahmin Slip | NOT MAINTAINED | New Slip | New | 1953 Chinkapeok Milliyach Road | 363 Chinkapeok Milliyach Road | 363 Chinkapeok Milliyach Road | 363 | MAP 4 B6 | MAP 4 B6 | |
| Angle Road Gerahmin | NOT RESPONSIBLE | New | New | 1458 GN38 | 1953 High Road | 3411 Buloke shire Council | 3411 | MAP 4 C7 | MAP 4 C7 | |
| Angle Road Nanya | ACCESS | ACCESS | No Change | 2091 Rignv Road | 3411 Her Milan Chinkapeok Road | 5502 Buloke shire Council | 2692 | MAP 3 D9 | MAP 3 D9 | |
| Angle Road Nanya Slip | ACCESS | NEW SLIP | New | 2692 Murray Valley Highway | 0 Property access | 0 Property access | 59 | MAP 3 D9 | MAP 3 D9 | |
| Angle Road Nanya | SECONDARY | ACCESS | Reclassify | 611 Property access | 2692 Raven Lane | 3303 Kenley Road | 5927 | MAP 3 D8 | MAP 3 D8 | |
| Angus Avenue | NOT MAINTAINED | UNREGISTER | Upgrade | 161 Trisco-Mystic Park Road | 161 Trisco-Mystic Park Road | 161 Trisco-Mystic Park Road | 161 | MAP 3 E0 | MAP 3 E0 | |
| Angus Avenue | ACCESS | UNREGISTER | Upgrade | 48 Volun Ave | 161 Property access | 209 Palmer Avenue Tresto | 209 | MAP 3 E0 | MAP 3 E0 | |
| Annear Court | ACCESS | New | New | 99 Gray St | 0 LDR | 99 Developer Road | 384 | MAP 3 C6 | MAP 3 C6 | |
| Anniversary Drive | ACCESS | ACCESS | No Change | 148 Murray Valley Highway | 0 Many Court Robinvale | 148 | MAP 1 F4 | MAP 1 F4 | MAP 1 F4 | |
| Anniversary Drive | ACCESS | ACCESS | No Change | 111 Many Court Robinvale | 148 Jennifer Court | 259 | 362 | MAP 1 F4 | MAP 1 F4 | |
| Annello-Pinnole Road | NOT RESPONSIBLE | CLOSE | No Change | 103 Jennifer Court | 259 Jennifer Court | 9286 UNISED ROAD LICENCE | 9286 | MAP 2 L3 | MAP 2 L3 | |
| Annello-Pinnole Road | SECONDARY | ACCESS | Reclassify | 75 Foster Road | 0 Coomb Road | 75 | MAP 3 B7 | MAP 3 B7 | MAP 3 B7 | |
| Annello-Pinnole Road Slip | NOT MAINTAINED | NEW SLIP | Upgrade | 175 Coomb Road | 75 Warrindoo Road | 149 | MAP 3 B7 | MAP 3 B7 | MAP 3 B7 | |
| Annello-Pinnole Road | COLLECTOR | COLLECTOR | No Change | 326 Hilda-Robinsdale Road | 107 Collins-Robinsdale Road | 326 | MAP 3 C8 | MAP 3 C8 | MAP 3 C8 | |
| Annello-Pinnole Road | COLLECTOR | COLLECTOR | No Change | 3756 Hilda-Robinsdale Road | 107 Collins-Robinsdale Road | 3756 | MAP 3 C8 | MAP 3 C8 | MAP 3 C8 | |
| Annello-Pinnole Road | COLLECTOR | COLLECTOR | No Change | 2715 Collins Road | 3872 West Boundary Road? | 6551 | MAP 1 D6 | MAP 1 D6 | MAP 1 D6 | |
| Annello-Pinnole Road | COLLECTOR | COLLECTOR | No Change | 2978 West Boundary Road? | 6591 Marstack-Women Road | 9569 | MAP 1 E6 | MAP 1 E6 | MAP 1 E6 | |
| Annello-Pinnole Road | COLLECTOR | COLLECTOR | No Change | 405 Marstack-Women Road | 9569 Enliven Road | 9774 | MAP 1 E6 | MAP 1 E6 | MAP 1 E6 | |
| Annello-Pinnole Road | COLLECTOR | COLLECTOR | No Change | 386 Frilgson Road | 9974 Marzipan Road | 13354 | MAP 1 E6 | MAP 1 E6 | MAP 1 E6 | |
| Annello-Pinnole Road | COLLECTOR | COLLECTOR | No Change | 524 Marzipan Road | 13354 Eggert Lane | 19328 | MAP 1 E6 | MAP 1 E6 | MAP 1 E6 | |
| Annello-Pinnole Road | COLLECTOR | COLLECTOR | No Change | 523 Taggart Lane | 19328 McLean Road Annuello | 19149 | MAP 2 A7 | MAP 2 A7 | MAP 2 A7 | |
| Annello-Pinnole Road | COLLECTOR | COLLECTOR | No Change | 1563 McLean Road Annuello | 19149 Winambrook Road | 20712 | MAP 2 A7 | MAP 2 A7 | MAP 2 A7 | |
| Annello-Pinnole Road | COLLECTOR | COLLECTOR | No Change | 137 Winambrook Road | 20712 AN18 | 20849 | MAP 2 A7 | MAP 2 A7 | MAP 2 A7 | |
| Annello-Pinnole Road | COLLECTOR | COLLECTOR | No Change | 54 AN18 | 20849 Mitchener Road | 20903 | MAP 2 A7 | MAP 2 A7 | MAP 2 A7 | |
| Anzack Road | NOT MAINTAINED | UNREGISTER | No Change | 148 Mitchener Road | 20903 Robinvale-Sea Lake Road | 21051 | MAP 2 A7 | MAP 2 A7 | MAP 2 A7 | |
| Anzack Road | ACCESS | ACCESS | No Change | 2696 Knight's Road | 0 Alexshalen Road | 2696 | MAP 10 F8 | MAP 10 F8 | MAP 10 F8 | |
| Anzack Road | ACCESS | ACCESS | No Change | 508 Alexshalen Road | 2696 Shalpy Ridge Road | 3204 | MAP 10 F7 | MAP 10 F7 | MAP 10 F7 | |
| Anzack Road | ACCESS | ACCESS | No Change | 351 Shalpy Ridge Road | 3204 Ball Crossing 596 Anzac Road | 3563 | MAP 10 F7 | MAP 10 F7 | MAP 10 F7 | |
| Anzack Road | ACCESS | ACCESS | No Change | 616 Ball Crossing 596 Anzac Road | 3563 Madang Road | 4173 | MAP 10 F7 | MAP 10 F7 | MAP 10 F7 | |
| Anzack Road | ACCESS | ACCESS | No Change | 785 Madang Road | 4173 Wareo Road | 4962 | MAP 10 F7 | MAP 10 F7 | MAP 10 F7 | |
| Anzack Road | ACCESS | ACCESS | No Change | 186 Wareo Road | 4962 Ball Crossing 596 Anzac Road | 5142 | MAP 10 FE | MAP 10 FE | MAP 10 FE | |
| Anzack Road | ACCESS | ACCESS | No Change | 405 Ball Crossing 596 Anzac Road | 5142 Satchling Road | 5547 | MAP 10 FE | MAP 10 FE | MAP 10 FE | |
| Anzack Road | UNREGISTER | UNREGISTER | Upgrade | 1400 Satchling Road | 5547 New Guinea Road | 6947 | MAP 10 F5 | MAP 10 F5 | MAP 10 F5 | |
| Anzack Road | ACCESS | ACCESS | No Change | 1646 New Guinea Road | 6947 Happy Valley Road Bumbung | 8595 | MAP 10 F4 | MAP 10 F4 | MAP 10 F4 | |
| Anzack Road | ACCESS | ACCESS | No Change | 501 Happy Valley Road Bumbung | 8595 Buna Road | 9096 | MAP 10 F4 | MAP 10 F4 | MAP 10 F4 | |
| Anzack Road | ACCESS | ACCESS | No Change | 626 Buna Road | 9096 New Britain Road | 9722 | MAP 10 D4 | MAP 10 D4 | MAP 10 D4 | |
| Anzack Road | ACCESS | ACCESS | No Change | 219 Shananda Road | 0 Coral Street | 219 | MAP 2 B8 | MAP 2 B8 | MAP 2 B8 | |
| Anzack Road | ACCESS | ACCESS | No Change | 325 King Street | 0 River Road Tynnynder | 325 | MAP 2 B8 | MAP 2 B8 | MAP 2 B8 | |
| Anzack Road | UNREGISTER | UNREGISTER | Upgrade | 297 River Road Tynnynder | 325 EDR | 622 TOP OF LEVEE | 622 | MAP 15 F5 | MAP 15 F5 | |
| Anzack Road | ACCESS | ACCESS | No Change | 122 Nully Drive | 0 Cleary Drive | 122 | MAP 15 F5 | MAP 15 F5 | MAP 15 F5 | |
| Anzack Road | ACCESS | ACCESS | No Change | 99 Cleary Drive | 122 Kennedy Street | 84 | MAP 31 E1 | MAP 31 E1 | MAP 31 E1 | |
| Anzack Road | ACCESS | ACCESS | No Change | 84 Lynden Street | 0 LDR | 203 | MAP 31 C3 | MAP 31 C3 | MAP 31 C3 | |
| Anzack Road | ACCESS | ACCESS | No Change | 203 Marlburg Street | 0 Raymond Street | 328 | MAP 12 F5 | MAP 12 F5 | MAP 12 F5 | |
| Anzack Road | ACCESS | ACCESS | No Change | 125 Raymond Street | 0 Ridge Road Tynnynder | 915 | MAP 2 A4 | MAP 2 A4 | MAP 2 A4 | |
| Anzack Road | ACCESS | ACCESS | No Change | 915 Chillingah Road | 915 Goodman Road | 1277 | MAP 11 C9 | MAP 11 C9 | MAP 11 C9 | |
| Anzack Road | ACCESS | ACCESS | No Change | 362 Ridge Road Tynnynder | 0 Phillips Road | 3662 | MAP 9 B4 | MAP 9 B4 | MAP 9 B4 | |
| Anzack Road | ACCESS | ACCESS | Upgrade | 3662 Curran Road Mangooya | 3662 Hatah-Robinsdale Road | 5442 | MAP 9 B4 | MAP 9 B4 | MAP 9 B4 | |
| Anzack Road | ACCESS | ACCESS | Reclassify | 1786 Phillips Road | 5442 Murray Valley Highway | 8526 | MAP 9 B3 | MAP 9 B3 | MAP 9 B3 | |
| Anzack Road | ACCESS | ACCESS | Reclassify | 3084 Hatah-Robinsdale Road | 183 Long Lake Road | 183 | MAP 9 B3 | MAP 9 B3 | MAP 9 B3 | |
| Anzack Road | ACCESS | ACCESS | Reclassify | 183 Long Lake Road | 183 Bushy Road | 3878 | MAP 9 B3 | MAP 9 B3 | MAP 9 B3 | |
| Anzack Road | ACCESS | ACCESS | Reclassify | 3095 KUM48 | 3878 Pallaman Lane | 4843 | MAP 9 B3 | MAP 9 B3 | MAP 9 B3 | |
| Anzack Road | ACCESS | ACCESS | Reclassify | 905 Bushy Road | 4843 Property Access only | 4843 | MAP 9 B3 | MAP 9 B3 | MAP 9 B3 | |

| Segment No | Proposed Class | Previous Class | Amendment | Length | From/Desc | From/Ch | To/Desc | To/Chain | Comments | Map Ref |
|----------------------------|-----------------|----------------|------------|--------|-----------------------------------|-------------------------------|---------------------------------------|----------|-------------------------------------|-----------|
| Batts Court | ACCESS | ACCESS | No Change | 151 | Stradbroke Avenue Swan Hill | 0 EDR | 0 EDR | 151 | | MAP 31-F1 |
| Beveridge Street Piangi | ACCESS | ACCESS | No Change | 19 | Murray Street Piangi | 19 Murray Street Piangi | 19 Murray Street Piangi | 19 | | MAP 22-D4 |
| Beveridge Street Piangi | ACCESS | ACCESS | No Change | 239 | Service Road Murray Street Piangi | 39 High Street Piangi | 39 High Street Piangi | 258 | | MAP 22-D5 |
| Beveridge Street Piangi | ACCESS | ACCESS | No Change | 181 | High Street Piangi | 258 South Street | 258 South Street | 439 | | MAP 22-D5 |
| Beveridge Street Swan Hill | ACCESS | ACCESS | No Change | 162 | Connell Street Swan Hill | 162 Connell Street Swan Hill | 162 Connell Street Swan Hill | 162 | | MAP 34-B6 |
| Beveridge Street Swan Hill | UNK | UNK | Upgrade | 181 | Holt Lane Swan Hill | 162 Pritchard Street | 162 Pritchard Street | 343 | | MAP 32-A2 |
| Beveridge Street Swan Hill | COLLECTOR | COLLECTOR | Upgrade | 200 | Gray Street Swan Hill | 162 Burke Street | 162 Burke Street | 362 | | MAP 32-B5 |
| Beveridge Street Swan Hill | COLLECTOR | COLLECTOR | Upgrade | 161 | Burke Street | 362 Wood Street | 362 Wood Street | 523 | | MAP 32-B4 |
| Beveridge Street Swan Hill | COLLECTOR | COLLECTOR | Upgrade | 143 | Pye Street | 523 Nyah Road | 523 Nyah Road | 666 | | MAP 32-A1 |
| Beveridge Street Swan Hill | COLLECTOR | COLLECTOR | Upgrade | 64 | McCallum Street | 748 Rutherford Street | 748 Rutherford Street | 812 | | MAP 32-B4 |
| Beveridge Street Swan Hill | UNK | UNK | Upgrade | 167 | Rutherford Street | 748 McLeod Lane | 748 McLeod Lane | 910 | | MAP 32-B3 |
| Beveridge Street Swan Hill | UNK | UNK | Upgrade | 77 | Bone Lane Swan Hill | 910 McCullum Street | 910 McCullum Street | 987 | | MAP 32-B2 |
| Beveridge Street Swan Hill | UNK | UNK | Upgrade | 64 | McLeod Lane | 910 McCullum Street | 910 McCullum Street | 974 | | MAP 32-B3 |
| Beveridge Street Swan Hill | UNK | UNK | Upgrade | 164 | McCrack Street | 377 Nyah Road | 377 Nyah Road | 1338 | | MAP 32-B3 |
| Beveridge Street Swan Hill | UNK | UNK | New | 37 | Nyah Road | 1788 Chapman Street Swan Hill | 1788 Chapman Street Swan Hill | 3827 | | MAP 32-A1 |
| Beveridge Street Swan Hill | ACCESS | ACCESS | No Change | 99 | Pritchard Street | 3827 Pye Street | 3827 Pye Street | 1995 | | MAP 29-A0 |
| Beveridge Street Swan Hill | UNK | UNK | Upgrade | 248 | Pira Road | 0 Limon Street | 0 Limon Street | 246 | | MAP 25-C7 |
| Beveridge Street Swan Hill | ACCESS | ACCESS | No Change | 136 | Limon Street | 246 Railway Avenue Nyah West | 246 Railway Avenue Nyah West | 382 | | MAP 25-C0 |
| Beveridge Street Swan Hill | ACCESS | ACCESS | No Change | 228 | Railway Avenue Nyah West | 382 Monash Avenue Nyah West | 382 Monash Avenue Nyah West | 710 | | MAP 25-B6 |
| Beveridge Street Swan Hill | COLLECTOR | COLLECTOR | No Change | 320 | Woolman Road | 0 Kenzie Street | 0 Kenzie Street | 320 | | MAP 27-D7 |
| Bih Road | ACCESS | ACCESS | No Change | 1081 | Kenzie Street | 320 Milky Road | 320 Milky Road | 1381 | | MAP 27-D8 |
| Bih Road | ACCESS | ACCESS | No Change | 84 | Milky Road | 1381 Murraree Road | 1381 Murraree Road | 1463 | | MAP 27-D3 |
| Bih Road | ACCESS | ACCESS | No Change | 137 | Murraree Road | 1463 Murraree Road | 1463 Murraree Road | 1460 | | MAP 27-D3 |
| Bih Road | ACCESS | ACCESS | No Change | 131 | Murraree Road | 1461 Fence Road | 1461 Fence Road | 1712 | | MAP 27-E1 |
| Bih Road | ACCESS | ACCESS | No Change | 344 | Wattle Road | 0 Property access | 0 Property access | 1444 | | MAP 20-B6 |
| Bishop Road | ACCESS | ACCESS | No Change | 238 | Property access | 1444 Grey Road Chillingbush | 1444 Grey Road Chillingbush | 3550 | | MAP 20-D1 |
| Bishop Road | SECONDARY | SECONDARY | Reclassify | 233 | Ramp Road Chillingbush | 382 Pindake Road | 382 Pindake Road | 3402 | | MAP 5-C3 |
| Bishop Road | SECONDARY | SECONDARY | Reclassify | 277 | Business Road | 1742 Pindake Road | 1742 Pindake Road | 3402 | | MAP 5-C3 |
| Bishop Road | ACCESS | ACCESS | No Change | 877 | Business Road | 0 EDR | 0 EDR | 877 | | MAP 25-E3 |
| Black Street Nyah West | ACCESS | ACCESS | No Change | 125 | Elizabeth Street Nyah West | 0 Donald Street Nyah West | 0 Donald Street Nyah West | 125 | | MAP 25-A7 |
| Black Street Nyah West | ACCESS | ACCESS | No Change | 124 | Donald Street Nyah West | 135 Gully Street Nyah West | 135 Gully Street Nyah West | 249 | | MAP 25-A6 |
| Black Street Nyah West | ACCESS | ACCESS | No Change | 126 | Gray Street Nyah West | 249 Gray Street | 249 Gray Street | 375 | | MAP 25-A6 |
| Blackstone Road | ACCESS | ACCESS | Reclassify | 3955 | Roberts Road | 0 Beale Road | 0 Beale Road | 3955 | | MAP 8-A1 |
| Blackstone Road | SECONDARY | SECONDARY | Reclassify | 3241 | Nowak Road | 9405 Anderson Road | 9405 Anderson Road | 7196 | | MAP 8-B1 |
| Blackstone Road | SECONDARY | SECONDARY | Reclassify | 3241 | Nowak Road | 7196 French Road | 7196 French Road | 10432 | | MAP 8-C1 |
| Blackstone Road | ACCESS | ACCESS | Reclassify | 2916 | Finch Road | 10432 O'Shea Road Woorinen | 10432 O'Shea Road Woorinen | 13448 | | MAP 8-D1 |
| Blackstone Road | ACCESS | ACCESS | Reclassify | 336 | O'Connell Road Woorinen | 13448 O'Connor Road Woorinen | 13448 O'Connor Road Woorinen | 13678 | | MAP 8-D1 |
| Blackstone Road | ACCESS | ACCESS | Reclassify | 2377 | O'Connor Road Woorinen | 13678 Ryan Road Woorinen | 13678 Ryan Road Woorinen | 16255 | | MAP 8-D1 |
| Blackstone Road | ACCESS | ACCESS | Reclassify | 4367 | Ryan Road Woorinen | 16255 Woorinen-Groeben Road | 16255 Woorinen-Groeben Road | 20622 | | MAP 8-E1 |
| Blackstone Road | ACCESS | ACCESS | Reclassify | 6062 | Woorinen-Groeben Road | 20622 Memorial Drive | 20622 Memorial Drive | 26684 | Not required for residential access | MAP 8-F1 |
| Bike Court | ACCESS | ACCESS | No Change | 95 | Nowak Street | 0 EDR | 0 EDR | 95 | | MAP 32-A8 |
| Blythe St | NOT MAINTAINED | UNREGISTER | No Change | 513 | Murray Valley Highway | 0 South St | 0 South St | 513 | Paper road only | MAP 22-F5 |
| BM23 | NOT MAINTAINED | CLOSE | No Change | 782 | Hatlah-Robinvale Road | 0 Hatlah-Robinvale Road | 0 Hatlah-Robinvale Road | 782 | Paper road only | MAP 1-E4 |
| BM23 | NOT RESPONSIBLE | CLOSE | Ownership | 1106 | Hatlah-Robinvale Road | 782 Hocking road | 1888 UNISED ROAD LICENCE | 1888 | UNISED ROAD LICENCE | MAP 1-E4 |
| BM23 | NOT MAINTAINED | UNREGISTER | No Change | 401 | Hocking road | 2888 EDR | 2289 Not required for property access | 2289 | Not required for property access | MAP 1-E4 |
| BM40 | NOT MAINTAINED | UNREGISTER | No Change | 1074 | Shaggy Ridge Road | 0 Manna Road | 1074 Not required for property access | 1074 | Not required for property access | MAP 10-D7 |
| BM41 | NOT MAINTAINED | CLOSE | Ownership | 256 | New Guinea Road | 0 EDR | 250 Not required for property access | 250 | Not required for property access | MAP 10-E5 |
| BM41 | NOT RESPONSIBLE | CLOSE | Ownership | 60 | Aratura Street | 60 BM42 | 60 Private land | 60 | Private land | MAP 10-D4 |
| BM41 | NOT MAINTAINED | CLOSE | No Change | 60 | BM42 | 60 Bogardjm Road | 60 Bogardjm Road | 120 | | MAP 10-D4 |
| BM41 | NOT MAINTAINED | CLOSE | No Change | 61 | Bogardjm Road | 120 BM43 | 120 BM43 | 181 | | MAP 10-D4 |
| BM42 | NOT MAINTAINED | CLOSE | No Change | 51 | BM43 | 181 EDR | 181 EDR | 232 | | MAP 10-D4 |
| BM43 | NOT MAINTAINED | CLOSE | No Change | 143 | Smanida Rd | 0 BM51 | 0 BM51 | 143 | | MAP 10-D4 |
| BM43 | NOT RESPONSIBLE | CLOSE | Ownership | 106 | BM43 | 0 EDR | 106 Not formed | 106 | Not formed | MAP 10-D4 |
| BM51 | NOT MAINTAINED | CLOSE | Ownership | 628 | Cemetery Road | 0 Cemetery Road | 628 UNISED ROAD LICENCE | 628 | UNISED ROAD LICENCE | MAP 1-E4 |
| BM51 | NOT MAINTAINED | CLOSE | Ownership | 572 | Hatlah-Robinvale Road | 0 Hatlah-Robinvale Road | 572 Hatlah-Robinvale Road | 628 | Paper Road Only | MAP 1-E4 |
| BM64 | NOT MAINTAINED | CLOSE | No Change | 3427 | Knight Road | 0 Hatlah-Robinvale Road | 3427 Not required for property access | 3427 | Not required for property access | MAP 1-E4 |
| BM65 | NOT MAINTAINED | CLOSE | No Change | 565 | Robinvale Hatlah Road | 0 Robinvale Sea Lake Road | 565 Not required for property access | 565 | Not required for property access | MAP 1-E4 |
| BM66 | NOT MAINTAINED | CLOSE | No Change | 209 | Robinvale Hatlah Road | 0 BM65 | 209 Paper road only | 209 | Paper road only | MAP 1-E4 |
| BD10 | NOT RESPONSIBLE | CLOSE | Ownership | 1553 | EDR | 0 EDR crossing Wintonon Road | 1553 UNISED ROAD LICENCE | 1553 | UNISED ROAD LICENCE | MAP 14-E2 |
| BD11 | NOT RESPONSIBLE | CLOSE | Ownership | 1974 | Rob Roy Road | 0 Wintonon Road | 1974 UNISED ROAD LICENCE | 1974 | UNISED ROAD LICENCE | MAP 14-D3 |
| BD13 | NOT MAINTAINED | UNREGISTER | No Change | 3035 | Murray Valley Highway | 0 Chain Road | 3039 Paper road only | 3039 | Paper road only | MAP 14-E6 |
| BD13 | NOT RESPONSIBLE | CLOSE | Ownership | 257 | Three Chain Road | 5609 UNISED ROAD LICENCE | 5609 UNISED ROAD LICENCE | 5609 | UNISED ROAD LICENCE | MAP 14-E4 |
| BD17 | SECONDARY | UNREGISTER | Upgrade | 489 | Fish Point Road | 5609 Fish Point Road | 6098 Required for property access | 6098 | Required for property access | MAP 14-E4 |
| BD55 | NOT RESPONSIBLE | UNREGISTER | Ownership | 1769 | Wintonon Road | 0 EDR | 1769 UNISED ROAD LICENCE | 1769 | UNISED ROAD LICENCE | MAP 9-E4 |
| BC80 | NOT MAINTAINED | UNREGISTER | No Change | 987 | BC81 | 1827 McClellan Road | 1827 McClellan Road | 989 | Paper road only | MAP 14-C3 |

| Segment No | Proposed Class | Previous Class | Amendment | Length | From/Disc | From/CH | To/Disc | To/Chain | Comments | Map Ref |
|------------|-----------------|----------------|------------|--------|--|--|--|----------|---|-----------|
| B091 | NOT MAINTAINED | UNREGISTER | No Change | 1526 | Lake Baker road | 0 EDR via B081 | 0 EDR | 1526 | Paper road only | MAP 14-A2 |
| B092 | NOT MAINTAINED | CLOSE | No Change | 1713 | Winton Road | 0 Three Chain Road | 0 Three Chain Road | 1713 | Channel Bank, not required for property | MAP 9 L4 |
| B093 | NOT MAINTAINED | CLOSE | No Change | 1639 | Thres Chain Road | 3733 Crown Land | 3352 Channel Bank, not required for property | 3352 | Channel Bank, not required for property | MAP 9 L5 |
| B094 | NOT MAINTAINED | CLOSE | Ownership | 987 | Crown Land | 3352 USA boundary | 4339 Channel Bank, not required for property | 4339 | Channel Bank, not required for property | MAP 9 L4S |
| B095 | NOT MAINTAINED | CLOSE | No Change | 2391 | Murray Valley Highway to East Lakeside Drive | 0 Fish Point Road | 0 Lakeside Drive | 2391 | Paper Road only | MAP 14-C |
| B096 | ACCESS | NON ROAD | Upgrade | 49 | Lake Boga | 0 Caravan Park Lake Boga | 0 Caravan Park Lake Boga | 49 | | MAP 14-B2 |
| B097 | ACCESS | NON ROAD | No Change | 30 | Caravan Park Lake Boga | 0 Caravan Park Lake Boga | 0 Caravan Park Lake Boga | 30 | | MAP 35-FE |
| B098 | ACCESS | NON ROAD | No Change | 73 | Willahood Drive | 0 EDR | 0 EDR | 73 | | MAP 35-D2 |
| B099 | ACCESS | NEW | New | 231 | Murray Valley Highway | 0 Wood Wood river front carpark | 0 Wood | 231 | | MAP 6-B4 |
| B100 | ACCESS | NON ROAD | No Change | 94 | McLennan Drive | 0 Track | 0 Track | 94 | | MAP 15-D1 |
| B101 | ACCESS | NON ROAD | No Change | 116 | Boat Ramp | 94 Boat Ramp track | 94 Boat Ramp track | 116 | | MAP 15-D1 |
| B102 | ACCESS | NON ROAD | No Change | 66 | Boat Ramp | 94 Boat Ramp track | 94 Boat Ramp track | 66 | | MAP 15-D1 |
| B103 | ACCESS | NON ROAD | No Change | 2817 | Willoughby Road | 0 Donald Street Nyah West | 0 Donald Street Nyah West | 2817 | | MAP 6-B7 |
| B104 | ACCESS | ACCESS | Reclassify | 355 | Donald Street Nyah West | 2817 Willoughby Road | 2817 Willoughby Road | 355 | | MAP 24-E6 |
| B105 | ACCESS | ACCESS | No Change | 269 | Labrite Road | 0 Marraboor Street Lake Boga | 0 Marraboor Street Lake Boga | 269 | | MAP 35-D7 |
| B106 | ACCESS | ACCESS | No Change | 101 | Marraboor Street Lake Boga | 269 End of made road | 269 End of made road | 101 | | MAP 35-C7 |
| B107 | ACCESS | ACCESS | No Change | 122 | End of made road | 370 Kunit St | 370 Kunit St | 122 | | MAP 35-C7 |
| B108 | ACCESS | ACCESS | No Change | 478 | Malaya Road | 0 Sannaanda Road | 0 Sannaanda Road | 478 | Paper road only | MAP 10-D4 |
| B109 | ACCESS | ACCESS | No Change | 181 | Sannaanda Road | 478 Sannaanda Road | 478 Sannaanda Road | 181 | | MAP 10-D4 |
| B110 | ACCESS | ACCESS | No Change | 108 | Logan Street | 0 Logan Street | 0 Logan Street | 108 | | MAP 31-D2 |
| B111 | ACCESS | ACCESS | No Change | 102 | Murlong Street | 105 Dunstons Street Swan Hill | 105 Dunstons Street Swan Hill | 102 | | MAP 31-D2 |
| B112 | ACCESS | ACCESS | No Change | 58 | Went St | 213 Thura Street | 213 Thura Street | 58 | | MAP 31-D3 |
| B113 | ACCESS | NEW | New | 1015 | Robinae Sea Lake Road | 0 EDR | 0 EDR | 1015 | | MAP 32-B9 |
| B114 | ACCESS | COLLECTOR | No Change | 181 | Old School Road Myall | 0 Old School Road Myall | 0 Old School Road Myall | 181 | | MAP 4-E1 |
| B115 | ACCESS | COLLECTOR | No Change | 1200 | Barnes Road | 1079 Barnes Road | 1079 Barnes Road | 1200 | | MAP 4-E1 |
| B116 | ACCESS | COLLECTOR | No Change | 1071 | Barnes Road | 1200 Barnes Road | 1200 Barnes Road | 1071 | | MAP 4-E1 |
| B117 | ACCESS | COLLECTOR | No Change | 698 | Bottom-Nahya Road | 2871 Bottom Nahya Road | 2871 Bottom Nahya Road | 698 | | MAP 4-E1 |
| B118 | ACCESS | COLLECTOR | No Change | 3275 | Morris Road Myall | 5309 Robinson Road | 5309 Robinson Road | 3275 | | MAP 4-E1 |
| B119 | ACCESS | COLLECTOR | No Change | 2311 | O'Shannassy Road | 10335 O'Shannassy Road | 10335 O'Shannassy Road | 2311 | | MAP 2-D9 |
| B120 | ACCESS | COLLECTOR | No Change | 485 | MacFarlane Road | 13386 MacFarlane Road | 13386 MacFarlane Road | 485 | | MAP 2-D9 |
| B121 | ACCESS | COLLECTOR | No Change | 1315 | Hastig Tank Road | 13315 Hastig Tank Road | 13315 Hastig Tank Road | 1315 | | MAP 2-D9 |
| B122 | ACCESS | COLLECTOR | No Change | 446 | Thompson Road Koolbong | 14663 Meridian Road | 14663 Meridian Road | 446 | | MAP 2-D9 |
| B123 | ACCESS | COLLECTOR | No Change | 3752 | Meridian Road | 15077 M01 | 15077 M01 | 3752 | | MAP 2-D9 |
| B124 | ACCESS | COLLECTOR | No Change | 3884 | M01 | 18839 Murdoch Road | 18839 Murdoch Road | 3884 | | MAP 2-D9 |
| B125 | ACCESS | COLLECTOR | No Change | 23 | Murchison Road | 22513 MacFarlane Road | 22513 MacFarlane Road | 23 | | MAP 2-D9 |
| B126 | ACCESS | COLLECTOR | No Change | 7485 | MacFarlane Road | 22516 M025 | 22516 M025 | 7485 | | MAP 2-D9 |
| B127 | ACCESS | COLLECTOR | No Change | 115 | M025 | 29971 Boundary Bend Koolbong Road | 29971 Boundary Bend Koolbong Road | 115 | | MAP 2-D9 |
| B128 | ACCESS | COLLECTOR | Upgrade | 733 | Bottom-Koolbong Road | 0 Jones Road | 0 Jones Road | 733 | | MAP 4-E1 |
| B129 | ACCESS | NEW SLIP | New | 71 | Bottom-Nahya Road | 0 Nahya Road | 0 Nahya Road | 71 | | MAP 5-F1 |
| B130 | ACCESS | COLLECTOR | Upgrade | 2806 | Jones Road | 733 Robinson Road | 733 Robinson Road | 2806 | | MAP 4-F1 |
| B131 | ACCESS | COLLECTOR | Upgrade | 3100 | Robinson Road | 3539 O'Shannassy Road | 3539 O'Shannassy Road | 3100 | | MAP 4-F1 |
| B132 | ACCESS | COLLECTOR | Upgrade | 2859 | O'Shannassy Road | 6639 Meridian Road | 6639 Meridian Road | 2859 | | MAP 5-A1 |
| B133 | ACCESS | COLLECTOR | Upgrade | 3312 | Meridian Road | 9408 Nolan Road | 9408 Nolan Road | 3312 | | MAP 5-A1 |
| B134 | ACCESS | COLLECTOR | Upgrade | 3342 | Nolan Road | 12810 P01 | 12810 P01 | 3342 | | MAP 5-B1 |
| B135 | ACCESS | COLLECTOR | Upgrade | 3293 | P01 | 16152 Wait Road | 16152 Wait Road | 3293 | | MAP 5-C1 |
| B136 | ACCESS | COLLECTOR | No Change | 3157 | Wait Road | 19445 Engstrom Road | 19445 Engstrom Road | 3157 | | MAP 5-C1 |
| B137 | ACCESS | COLLECTOR | No Change | 344 | Engstrom Road | 22602 Wilkins Road Nahya | 22602 Wilkins Road Nahya | 344 | | MAP 5-D1 |
| B138 | ACCESS | COLLECTOR | No Change | 4726 | Wilkins Road Nahya | 26142 Pratt Road | 26142 Pratt Road | 4726 | | MAP 5-E1 |
| B139 | ACCESS | COLLECTOR | No Change | 610 | Pratt Road | 30862 Bottom-Nahya Road | 30862 Bottom-Nahya Road | 610 | | MAP 5-F1 |
| B140 | ACCESS | ACCESS | No Change | 606 | Murray Valley Highway | 0 EDR | 0 EDR | 606 | | MAP 34-A4 |
| B141 | NOT RESPONSIBLE | ACCESS | Ownership | 76 | Beveridge Street Swan Hill | 76 Private owner (both blocks) | 76 Private owner (both blocks) | 76 | | MAP 32-B2 |
| B142 | ACCESS | ACCESS | No Change | 79 | Sia Lake-Swan Hill Road | 0 Acadia Street | 0 Acadia Street | 79 | | MAP 30-F3 |
| B143 | ACCESS | ACCESS | No Change | 165 | Acacia Street | 79 Village Way | 79 Village Way | 165 | | MAP 30-F3 |
| B144 | ACCESS | ACCESS | No Change | 244 | Goodball Street | 244 Goodball Street | 244 Goodball Street | 244 | | MAP 30-F3 |
| B145 | ACCESS | ACCESS | No Change | 263 | Box Lane | 263 Box Lane | 263 Box Lane | 263 | | MAP 30-F3 |
| B146 | ACCESS | ACCESS | No Change | 73 | Box Lane | 365 Tolern Way | 365 Tolern Way | 73 | | MAP 30-F2 |
| B147 | ACCESS | ACCESS | No Change | 44 | Tolern Way | 438 Boree Drive | 438 Boree Drive | 44 | | MAP 30-F2 |
| B148 | ACCESS | ACCESS | No Change | 1970 | Hattah-Robinville Road | 0 Property access | 0 Property access | 1970 | | MAP 1-A6 |
| B149 | ACCESS | ACCESS | No Change | 1970 | Hattah-Robinville Road | 1970 L06 | 1970 L06 | 1970 | | MAP 1-A6 |
| B150 | ACCESS | ACCESS | No Change | 648 | L06 | 3073 End of unused road licence | 3073 UNISED ROAD LICENCE | 648 | | MAP 1-A6 |
| B151 | ACCESS | ACCESS | No Change | 2106 | End of unused road licence | 3722 UNISED ROAD LICENCE | 3722 UNISED ROAD LICENCE | 2106 | | MAP 1-A6 |
| B152 | ACCESS | ACCESS | No Change | 2988 | Mallee Highway | 3722 L05 | 3722 L05 | 2988 | | MAP 1-A7 |
| B153 | ACCESS | ACCESS | Reclassify | 2988 | Mallee Highway | 0 Parallell Road | 0 Parallell Road | 2988 | | MAP 4-A2 |
| B154 | ACCESS | ACCESS | Reclassify | 2305 | Parallell Road | 2988 Webster Road | 2988 Webster Road | 2305 | | MAP 4-A1 |
| B155 | ACCESS | ACCESS | Reclassify | 2799 | Webster Road | 5297 W12 | 5297 W12 | 2799 | | MAP 4-A1 |
| B156 | ACCESS | ACCESS | Ownership | 3152 | W12 | 8096 West Exchange Road | 8096 West Exchange Road | 3152 | | MAP 1-D9 |
| B157 | ACCESS | ACCESS | Ownership | 4411 | West Exchange Road | 15559 Not required for property access | 15559 Not required for property access | 4411 | | MAP 1-D9 |
| B158 | ACCESS | ACCESS | No Change | 39 | Woolreen Road | 0 Boree Drive | 0 Boree Drive | 39 | | MAP 31-A1 |

Register of Public Roads

April 2021

Swan Hill Rural City Council

| Segment No | Proposed Class | Previous Class | Amendment | Length | From/Disc | From/CH | To/Disc | To/CH | Comments | Map Ref |
|-------------------------------|-----------------|----------------|------------|--------|---------------------------|--------------------------------------|--------------------------------------|-------|-------------------------------|-----------|
| Boree Drive | ACCESS | ACCESS | No Change | 188 | Wooramen Road | 0 Health Lane | 0 Health Lane | 188 | | MAR 31-A1 |
| Boree Drive | ACCESS | ACCESS | No Change | 124 | Heath Lane | 188 Dumosa Drive | 188 Dumosa Drive | 312 | | MAR 31-A2 |
| Boree Drive | ACCESS | ACCESS | No Change | 135 | Dumosa Drive | 312 Moonah Court | 312 Moonah Court | 427 | | MAR 30-F2 |
| Boree Drive | ACCESS | ACCESS | No Change | 76 | Moonah Court | 427 Pine Lane | 427 Pine Lane | 503 | | MAR 30-F2 |
| Boree Drive | ACCESS | ACCESS | No Change | 53 | Pine Lane | 503 Tower Avenue | 503 Tower Avenue | 556 | | MAR 30-F2 |
| Boree Drive | ACCESS | ACCESS | No Change | 34 | Tower Avenue | 556 Scarlet Street | 556 Scarlet Street | 590 | | MAR 30-F2 |
| Boree Drive | ACCESS | ACCESS | No Change | 15 | Scarlet Street | 590 Boobialla Drive | 590 Boobialla Drive | 605 | | MAR 30-F2 |
| Boree Drive | ACCESS | ACCESS | No Change | 37 | Boobialla Drive | 605 EDR | 605 EDR | 642 | | MAR 30-F2 |
| Bustock Avenue | UNREGISTER | UNREGISTER | Upgrade | 497 | Old Tresco Road | 0 Volum Ave | 0 Volum Ave | 497 | | MAR 36-C4 |
| Bustock Avenue | UNREGISTER | UNREGISTER | Upgrade | 206 | Volum Ave | 497 EDR | 497 EDR | 703 | | MAR 36-C4 |
| Buaghainville Road | ACCESS | ACCESS | No Change | 463 | Meadow Road | 0 Wainee Road | 0 Wainee Road | 463 | | MAR 10-E6 |
| Buaghainville Road | ACCESS | ACCESS | No Change | 215 | Murray Valley Highway | 0 River Road Tynnyder West | 0 River Road Tynnyder West | 219 | | MAR 12-B1 |
| Boundary Bend-Kooloonong Road | COLLECTOR | COLLECTOR | No Change | 422 | Haystack-Kooloonong Road | 0 Bohn-Kooloonong Road | 0 Bohn-Kooloonong Road | 422 | | MAR 3-A8 |
| Boundary Bend-Kooloonong Road | COLLECTOR | COLLECTOR | No Change | 873 | Bottom-Kooloonong Road | 422 Tin Dog Road | 422 Tin Dog Road | 3295 | | MAR 3-A8 |
| Boundary Bend-Kooloonong Road | COLLECTOR | COLLECTOR | No Change | 4284 | Tin Dog Road | 3295 Wandown Road | 3295 Wandown Road | 5579 | | MAR 3-A7 |
| Boundary Bend-Kooloonong Road | COLLECTOR | COLLECTOR | No Change | 5727 | Wandown Road | 5579 Johnson Road | 5579 Johnson Road | 11306 | | MAR 3-A6 |
| Boundary Bend-Kooloonong Road | COLLECTOR | COLLECTOR | No Change | 3798 | Johnson Road | Boundary Bend | Boundary Bend | 14284 | | MAR 3-A5 |
| Boundary Bend-Kooloonong Road | COLLECTOR | COLLECTOR | No Change | 3782 | O Bree Road Yungerra | 14284 William Avenue Narriung | 14284 William Avenue Narriung | 18066 | | MAR 3-A5 |
| Boundary Bend-Kooloonong Road | COLLECTOR | COLLECTOR | No Change | 341 | William Avenue Narriung | 18066 Murray Valley Highway | 18066 Murray Valley Highway | 18407 | | MAR 3-A4 |
| Boundary Track | NOT MAINTAINED | NOT MAINTAINED | CLOSE | 4064 | River Track | 0 EDR | 0 EDR | 4064 | | MAR 3-E7 |
| Box Lagoon Road | ACCESS | ACCESS | No Change | 3671 | Mowakville Road | 0 Wimbambo Road | 0 Wimbambo Road | 3671 | | MAR 3-E9 |
| Box Lagoon Road | SECONDARY | SECONDARY | Upgrade | 2795 | Wimbambo Road | 3671 Dawes Road | 3671 Dawes Road | 6470 | | MAR 3-E9 |
| Box Lagoon Road | SECONDARY | UNREGISTER | Upgrade | 3301 | Dawes Road | 6470 Old Euron Road | 6470 Old Euron Road | 9771 | | MAR 2-A9 |
| Box Lagoon Road | ACCESS | ACCESS | No Change | 2361 | Old Euron Road | 9771 Robinson Sea Lake Road | 9771 Robinson Sea Lake Road | 12132 | | MAR 2-A9 |
| Box Lagoon Road | ACCESS | ACCESS | No Change | 3146 | Robinson Sea Lake Road | 12132 Morris Road | 12132 Morris Road | 15272 | | MAR 2-B9 |
| Box Lagoon Road | ACCESS | ACCESS | No Change | 38 | Morris Road | 15272 Morris Road | 15272 Morris Road | 15310 | | MAR 2-B9 |
| Box Lane | ACCESS | ACCESS | No Change | 144 | Yillage Way | 0 Torrell Close | 0 Torrell Close | 344 | | MAR 30-F3 |
| Box Lane | ACCESS | ACCESS | No Change | 105 | Torrell Close | 144 Boobialla Drive | 144 Boobialla Drive | 247 | | MAR 30-F2 |
| Box Road | ACCESS | ACCESS | No Change | 1395 | Wingana Road | 0 EDR | 0 EDR | 3389 | | MAR 31-E6 |
| Box Road | ACCESS | ACCESS | No Change | 134 | Stradbroke St | 0 Stradbroke Avenue Swan Hill | 0 Stradbroke Avenue Swan Hill | 11 | | MAR 31-E6 |
| Box Road | ACCESS | ACCESS | No Change | 117 | Box Road | 117 Brown Street | 117 Brown Street | 237 | | MAR 31-E5 |
| Box Road | ACCESS | ACCESS | No Change | 136 | Brown Street | 237 Brown Street | 237 Brown Street | 367 | | MAR 31-E5 |
| Box Road | ACCESS | ACCESS | No Change | 10 | Gumwood Street | 367 Gumwood Street | 367 Gumwood Street | 377 | | MAR 31-E5 |
| Box Road | ACCESS | ACCESS | No Change | 126 | Gumwood Street | 377 Everingham Street | 377 Everingham Street | 497 | | MAR 32-A5 |
| Box Road | ACCESS | ACCESS | No Change | 11 | Everingham Street | 497 Everingham Street | 497 Everingham Street | 508 | | MAR 32-A5 |
| Box Road | ACCESS | ACCESS | No Change | 142 | Everingham Street | 508 High Street | 508 High Street | 660 | | MAR 32-A5 |
| Box Road | ACCESS | ACCESS | No Change | 10 | High Street | 660 High St | 660 High St | 660 | | MAR 32-A5 |
| Bradshaw Road | SECONDARY | UNREGISTER | Upgrade | 2259 | Openlander Road | 0 Kelly Road Koonam | 0 Kelly Road Koonam | 2259 | | MAR 8-F5 |
| Bradshaw Road | SECONDARY | UNREGISTER | Upgrade | 1101 | Kelly Road Koonam | 2259 Spring Road | 2259 Spring Road | 3368 | | MAR 8-F5 |
| Bradshaw Road | SECONDARY | UNREGISTER | Upgrade | 2644 | Spring Road | 3368 Lake Boga-Ullima Road | 3368 Lake Boga-Ullima Road | 6002 | | MAR 8-F5 |
| Bramble Drive | ACCESS | ACCESS | No Change | 225 | Coabah Street | 0 Kacela Street | 0 Kacela Street | 225 | | MAR 30-E3 |
| Bramble Drive | ACCESS | ACCESS | No Change | 272 | Murray Valley Highway | 0 EDR | 0 EDR | 272 | | MAR 6-B3 |
| Breen Street | ACCESS | ACCESS | No Change | 377 | Sea Lake-Swan Hill Road | 0 McClelland Street Ullima | 0 McClelland Street Ullima | 377 | | MAR 21-O3 |
| Breen Street | ACCESS | ACCESS | Reclassify | 196 | McClelland Street Ullima | 377 Aliba Street | 377 Aliba Street | 573 | | MAR 21-O4 |
| Breen Street | ACCESS | ACCESS | No Change | 115 | Aliba Street | 573 Aliba Street | 573 Aliba Street | 692 | | MAR 21-E4 |
| Bremton Lane | ACCESS | ACCESS | No Change | 30 | McGree St | 0 McGree Street | 0 McGree Street | 10 | McBae Westbound access | MAR 31-F3 |
| Bremton Lane | SEALED LANEWAY | UNREGISTER | Upgrade | 58 | McGree Street | 10 Ikin Lane [End of seal] | 10 Ikin Lane [End of seal] | 68 | Seal goes 10m past Ikin lane | MAR 31-F3 |
| Bremton Lane | UNREGISTER | UNREGISTER | Upgrade | 71 | Ikin Lane [End of seal] | 68 Lane 131 Stradbroke Ave Swan Hill | 68 Lane 131 Stradbroke Ave Swan Hill | 139 | | MAR 31-F3 |
| Bright Street | ACCESS | ACCESS | No Change | 183 | Palmer Street | 0 McCalman Street | 0 McCalman Street | 183 | | MAR 26-C7 |
| Bromley Road | NOT RESPONSIBLE | VICROADS | No Change | 1410 | Anniversary Drive | 0 Latje Road | 0 Latje Road | 1410 | Declared Main Road - VICROADS | |
| Brooke Lane | NOT MAINTAINED | CLOSE | No Change | 1947 | EDR | 0 Weirne Road Pentil Island | 0 Weirne Road Pentil Island | 1947 | Paper road only | MAR 9-F4 |
| Brooke Lane | SECONDARY | UNREGISTER | Upgrade | 1125 | Weirne Road Pentil Island | 0 Property access | 0 Property access | 3072 | | MAR 9-F4 |
| Brooklyn Lane | ACCESS | CLOSE | Upgrade | 2098 | Murray Valley Highway | 0 Property access | 0 Property access | 2098 | | MAR 2-F4 |
| Brooklyn Lane | SECONDARY | UNREGISTER | Upgrade | 469 | Bael Bael Road | 2098 O'Brien Road | 2098 O'Brien Road | 3437 | | MAR 2-F5 |
| Broome Lane | ACCESS | ACCESS | No Change | 42 | Bael Bael Road | 0 EDR | 0 EDR | 42 | | MAR 14-B5 |
| Brown Road | SECONDARY | UNREGISTER | Upgrade | 1626 | Dog Metting Fence Road | 0 MBO5 | 0 MBO5 | 1626 | | MAR 8-D6 |
| Brown Road | SECONDARY | UNREGISTER | Upgrade | 1627 | MBO5 | 1626 Taylor Road | 1626 Taylor Road | 3253 | | MAR 8-D6 |
| Brown Road | SECONDARY | UNREGISTER | Upgrade | 2154 | Taylor Road | 3253 Donald Swan Hill Road | 3253 Donald Swan Hill Road | 5407 | | MAR 8-E6 |
| Brown Street | ACCESS | ACCESS | No Change | 121 | Rutherford Street | 0 Buchan Street | 0 Buchan Street | 121 | | MAR 31-F4 |
| Brown Street | ACCESS | ACCESS | No Change | 121 | Buchan Street | 121 Boys Street | 121 Boys Street | 248 | | MAR 31-F4 |
| Brown Street | ACCESS | ACCESS | No Change | 121 | Boys Street | 248 Gray Street | 248 Gray Street | 349 | | MAR 31-F5 |
| Brown Street | ACCESS | ACCESS | No Change | 95 | Gray Street | 349 Donnington Street | 349 Donnington Street | 442 | | MAR 31-F5 |
| Bruce Road | ACCESS | ACCESS | No Change | 1649 | Bael Bael Road | 0 Ridge Road | 0 Ridge Road | 1649 | | MAR 14-C6 |
| Bruce Road | ACCESS | ACCESS | No Change | 645 | Ridge Road | 1649 Residential Access | 1649 Residential Access | 2294 | | MAR 14-C6 |
| Bruce Road | NOT MAINTAINED | CLOSE | No Change | 957 | Residential Access | 2294 Murray Valley Highway | 2294 Murray Valley Highway | 3251 | Paper road only | MAR 14-C6 |
| Bruce Road | ACCESS | ACCESS | No Change | 226 | Murlong Street | 0 Doublar Avenue Swan Hill | 0 Doublar Avenue Swan Hill | 226 | | MAR 31-C2 |

| Segment No | Proposed Class | Previous Class | Amendment | Length | From/Disc | From/CH | To/Disc | To/Chain | Comments | Map Ref |
|----------------------|-----------------|----------------|------------|--------------------------------------|----------------------------------|---------|---------|----------|--------------------------------------|-----------|
| Britten Grove | ACCESS | UNREGISTER | No Change | 84 Douglas Avenue Swain Hill | 226 EDR | 310 | | | 378 Not required. To be removed 2021 | MAP 31-C2 |
| Bryan Lane | NOT MAINTAINED | UNREGISTER | No Change | 978 Pentel Island Road | 0 Chan Lane | | | | | MAP 9-B2 |
| Bryan Lane | ACCESS | ACCESS | Reclassify | 924 Khan Lane | 3782 Cattle Grid | 3302 | | | 2282 Cattle Grid, no grade access | MAP 9-B2 |
| Bryan Lane | NOT MAINTAINED | ACCESS | Reclassify | 98C Cattle Grid | 1302 EDR | | | | | MAP 9-B2 |
| Bryan Road | ACCESS | ACCESS | No Change | 2464 Wopinein-doscherl Road | 0 Almbury Road | 2464 | | | | MAP 8-F2 |
| Bryan Road | ACCESS | ACCESS | No Change | 337C Almbury Road | 2464 CA12 | 5834 | | | | MAP 8-F2 |
| Bryan Road | ACCESS | ACCESS | No Change | 485 CAL2 | 5834 Moat Road | 6319 | | | | MAP 9-A2 |
| Bryan Road | ACCESS | ACCESS | No Change | 1662 Moat Road | 6319 Back Boga Road | 7981 | | | | MAP 9-A2 |
| Bryan Street | ACCESS | ACCESS | No Change | 76 Campbell Street | 0 Lowe Lane Swain Hill | 76 | | | | MAP 32-C7 |
| Bryan Street | ACCESS | ACCESS | No Change | 95 Lowe Lane Swain Hill | 76 Gillespie Street | 171 | | | | MAP 32-C7 |
| Bryan Street | ACCESS | ACCESS | No Change | 57 Gillespie Street | 171 Marraboor Street Swain Hill | 228 | | | | MAP 32-C7 |
| Bryden Road | NOT MAINTAINED | UNREGISTER | No Change | 41 Marraboor Street Swain Hill | 228 EDR | | | | | MAP 7-E4 |
| Bryden Road | SECONDARY | ACCESS | Reclassify | 2829 Site Lake-Swan Hill Road | 0 Lewis Road | 2829 | | | | MAP 7-E3 |
| Bryden Road | ACCESS | ACCESS | Reclassify | 932 Lows Road | 2829 Residential Access | 3761 | | | | MAP 7-E3 |
| Bryden Road | ACCESS | ACCESS | No Change | 2331 Residential Access | 3761 Gowarford West Road | 6992 | | | | MAP 7-E3 |
| Bryden Road | ACCESS | ACCESS | Reclassify | 3261 Gowarford West Road | 6992 Dunstan Road | 9355 | | | | MAP 20-C8 |
| Bryden Road | SECONDARY | ACCESS | Reclassify | 2891 Dunstan Road | 9355 Waiche Road | 12046 | | | | MAP 3-C8 |
| BUD1 | NOT RESPONSIBLE | UNREGISTER | Ownership | 2051 Hoqhan Road | 0 Start of licence | 2058 | | | | MAP 3-C8 |
| BUD1 | NOT RESPONSIBLE | CLOSE | Ownership | 2087 Start of licence | 2058 Hayesdale-Kooloonong Road | 4145 | | | UNREGISTERED LICENCE | MAP 31-F4 |
| Buchan Street | ACCESS | ACCESS | No Change | 115 Bennett Street | 0 Brown Street | 119 | | | | MAP 2-E4 |
| Buchanan Lane | SECONDARY | ACCESS | Upgrade | 337 Murray Valley Highway | 0 Property access | 337 | | | | MAP 2-E4 |
| Buckley Road | NOT MAINTAINED | UNREGISTER | Upgrade | 685 Property access | 337 EDR | 1026 | | | Not required for property access | MAP 2-E5 |
| Buckley Road | NOT MAINTAINED | CLOSE | No Change | 2897 Lake Capul Road | 0 Annuello-Merandale Road (WN02) | 2897 | | | paper road only | MAP 2-E5 |
| Buckley Road | NOT MAINTAINED | CLOSE | No Change | 5472 Annuello-Merandale Road (WN02) | 2697 Merandale Road | 8109 | | | Paper road only | MAP 2-E5 |
| Bulga Road | ACCESS | COLLECTOR | Reclassify | 3291 Merandale Road | 8109 Merandale Road | 3193 | | | Paper Road Only | MAP 2-E5 |
| Bulga Road/Ship | ACCESS | NEW SHIP | New | 3191 Woornoon Road | 0 Woornoon-Gerchen Road | 78 | | | | MAP 31-A5 |
| Bulga Road | ACCESS | COLLECTOR | Reclassify | 78 Woornoon Road | 0 Bulga Road | 78 | | | | MAP 31-A5 |
| Bulga Road | ACCESS | COLLECTOR | Reclassify | 3722 Woornoon-doscherl Road | 3193 Currie Road | 6915 | | | | MAP 31-A5 |
| Bulga Road | ACCESS | COLLECTOR | Reclassify | 3515 Currie Road | 3193 Connor Road | 10321 | | | | MAP 11-A5 |
| Bulga Road | ACCESS | COLLECTOR | Reclassify | 1615 Connor Road | 3193 Bulga Road | 13176 | | | | MAP 6-A9 |
| Bulga Road | ACCESS | COLLECTOR | Reclassify | 1617 Connor Road | 3193 Bulga Road | 13189 | | | | MAP 6-A9 |
| Bulga Road | ACCESS | COLLECTOR | Reclassify | 3242 Frisch Road | 13193 Throckmold Road | 16523 | | | | MAP 6-A9 |
| Bulga Road | ACCESS | COLLECTOR | Reclassify | 3246 Throckmold Road | 16523 Hoqhan Road | 19859 | | | | MAP 6-A9 |
| Bulga Road | ACCESS | COLLECTOR | Reclassify | 3975 Nowak Road | 19859 Bulchert Road | 23834 | | | | MAP 5-F9 |
| Burdett Lane | ACCESS | ACCESS | No Change | 1386 Durwin Road | 0 Residential Access | 1386 | | | | MAP 10-E4 |
| Burdett Lane | SECONDARY | UNREGISTER | Upgrade | 151 Muller Highway | 0 Residential Access | 151 | | | Required for residential access | MAP 6-A3 |
| Burgen Lane | SECONDARY | UNREGISTER | Upgrade | 216 Residential Access | 151 EDR | 361 | | | Required for property access | MAP 6-A3 |
| Burgen Lane | NOT RESPONSIBLE | CLOSE | Upgrade | 1622 Coombas Miralle Road | 0 Start of licence | 1622 | | | | MAP 5-L4 |
| Burke Street | NOT RESPONSIBLE | CLOSE | Ownership | 1683 Start of licence | 1622 PR18 | 3205 | | | UNREGISTERED LICENCE | MAP 5-L4 |
| Burke Street | ACCESS | ACCESS | No Change | 11 High St | 0 High St | 11 | | | | MAP 32-A3 |
| Burke Street | ACCESS | ACCESS | No Change | 120 High St | 11 Spait Street | 131 | | | | MAP 32-A3 |
| Burke Street | ACCESS | ACCESS | No Change | 128 Spait Street | 131 Spait Street | 142 | | | | MAP 32-B5 |
| Burke Street | ACCESS | ACCESS | No Change | 142 Beveridge Street Swain Hill | 142 Beveridge Street Swain Hill | 268 | | | | MAP 32-B5 |
| Burke Street | ACCESS | ACCESS | No Change | 268 Lane 343 Beveridge St Swain Hill | 142 Beveridge Street Swain Hill | 335 | | | | MAP 32-B5 |
| Burns Road | ACCESS | ACCESS | No Change | 57 Lane 343 Beveridge St Swain Hill | 0 Luties Road Extension | 392 | | | | MAP 7-E5 |
| Burns Road | NOT RESPONSIBLE | UNREGISTER | Ownership | 1887 Borriwlock North Road | 0 Luties Road Extension | 1887 | | | Buloke Shire | MAP 7-E5 |
| Burns Road | NOT RESPONSIBLE | UNREGISTER | Ownership | 1334 Luties Road Extension | 1887 Hams Road | 3221 | | | Buloke Shire | MAP 7-E5 |
| Burns Road | NOT RESPONSIBLE | UNREGISTER | Ownership | 1404 Hams Road | 3221 Harris Road | 4626 | | | Buloke Shire | MAP 7-E5 |
| Burns Road | NOT RESPONSIBLE | UNREGISTER | Ownership | 2286 Harris Road | 4626 Clary Road | 6911 | | | Buloke Shire | MAP 7-D5 |
| Burns Road | SECONDARY | UNREGISTER | Upgrade | 1885 Clary Road | 6911 Bulls Road | 8800 | | | | MAP 7-D5 |
| Burns Road | SECONDARY | UNREGISTER | Upgrade | 8973 Bulls Road | 8800 Loader Road | 17773 | | | | MAP 7-E5 |
| Burns Road | SECONDARY | ACCESS | Reclassify | 1115 Loader Road | 17773 Wood Road Chinnang | 18888 | | | | MAP 7-F5 |
| Burns Road | SECONDARY | ACCESS | Reclassify | 2132 Wood Road Chinnang | 18888 Gowarford South Road | 23020 | | | | MAP 7-F5 |
| Burns Road | SECONDARY | UNREGISTER | Upgrade | 3226 Gowarford South Road | 23020 Ford Road Koro-Ganolt | 24246 | | | | MAP 8-A5 |
| Burra Swamp Road | NEW SHIP | NEW SHIP | New | 338 Hayesdale-Kooloonong Road | 0 Egan Road | 338 | | | | MAP 3-C8 |
| Burra Swamp Road/Shi | ACCESS | ACCESS | New | 148 Burra Swamp Road | 0 Egan Road | 148 | | | | MAP 3-C8 |
| Burton Road | ACCESS | ACCESS | No Change | 1648 Chwin Road | 0 Slecker Road | 1649 | | | | MAP 13-A4 |
| Burton Road | ACCESS | ACCESS | No Change | 1415 Stricker Road | 1649 Specker Punt Road | 3068 | | | | MAP 13-B4 |
| Burton Street | ACCESS | ACCESS | No Change | 215 Wilkins Grove Swain Hill | 0 Wilkinson Lane Swain Hill | 215 | | | | MAP 31-F6 |
| Burton Street | ACCESS | ACCESS | No Change | 327 Wilkinson Lane Swain Hill | 215 Coronation Avenue | 537 | | | | MAP 9-A3 |
| Bushy Road | SECONDARY | UNREGISTER | Upgrade | 3654 Quambaook Road | 0 Jamport Road | 3654 | | | Not required for residential access | MAP 5-D9 |
| Bushy Road | SECONDARY | UNREGISTER | Upgrade | 462 Jamport Road | 3654 Back Boga Road | 4116 | | | | MAP 5-D9 |
| Buucher Road | ACCESS | ACCESS | Reclassify | 3285 Grey Road Chillingollah | 3289 Morron Road | 6547 | | | | MAP 5-D8 |
| Buucher Road | ACCESS | ACCESS | Reclassify | 3258 Polleket Road | 6547 Chillingollah Road | 8149 | | | | MAP 13-E7 |
| Builer Road | ACCESS | ACCESS | No Change | 1602 Morron Road | 0 EDR | 2111 | | | | MAP 31-D1 |
| Builerworth Street | ACCESS | ACCESS | Upgrade | 2111 Murraysdale Road | 0 Standen Street Swain Hill | 88 | | | | MAP 28-D9 |
| Builerworth Street | COLLECTOR | ACCESS | Upgrade | 88 Murraysdale Road | 88 Legge Street | 106 | | | | |

| Segment No | Proposed Class | Previous Class | Amendment | Length | From/Disc | To/Disc | Comments | Map Ref |
|--------------------|-----------------|----------------|------------|--------|----------------------------------|--------------------------------------|----------|-----------|
| Butterworth Street | COLLECTOR | ACCESS | Upgrade | 69 | Legge Street | 106 Gerrard Street | 175 | MAP 28-D9 |
| Butterworth Street | COLLECTOR | ACCESS | Upgrade | 31 | Hazel Court | 175 Hazel Court | 186 | MAP 28-D9 |
| Butterworth Street | COLLECTOR | ACCESS | Upgrade | 100 | Hazel Court | 186 Holloway Grove | 286 | MAP 28-C9 |
| Butterworth Street | COLLECTOR | ACCESS | Upgrade | 93 | Holloway Grove | 286 Cole Court | 379 | MAP 28-C9 |
| Butterworth Street | COLLECTOR | ACCESS | Upgrade | 155 | Cole Court | 379 Derham Drive | 534 | MAP 28-C9 |
| Butterworth Street | COLLECTOR | ACCESS | Upgrade | 136 | Derham Drive | 534 Berrybank Drive | 670 | MAP 28-B9 |
| Butterworth Street | COLLECTOR | ACCESS | Upgrade | 221 | Berrybank Drive | 670 Graenar Drive | 891 | MAP 28-B9 |
| Butterworth Street | COLLECTOR | ACCESS | Upgrade | 33 | Graenar Drive | 891 Suttle Drive | 924 | MAP 28-A9 |
| Butterworth Street | COLLECTOR | ACCESS | Upgrade | 103 | Suttle Drive | 1027 Williams Road | 1027 | MAP 28-A9 |
| Butterworth Street | COLLECTOR | ACCESS | Upgrade | 318 | Williams Road | 1027 Moorrien Road | 1345 | MAP 28-A9 |
| Butterworth Street | UNREGULATED | UNREGISTERED | Upgrade | 245 | Allge Road | 0 Ball Street Wood Wood | 249 | MAP 6-B4 |
| Byrnes Lane | ACCESS | ACCESS | No Change | 100 | Murray Valley Highway | 0 Property access | 100 | MAP 23-A1 |
| Byrnes Lane | ANGULAR | ACCESS | No Change | 281 | Property access | 0 Boundary Track | 381 | MAP 23-A1 |
| Byrnes Road | ACCESS | ACCESS | No Change | 698 | North South Road | 0 Diggar Road | 698 | MAP 12-E6 |
| Byrnes Road | ACCESS | ACCESS | No Change | 418 | Digger Road | 698 Church Road | 1314 | MAP 12-F6 |
| Byrnes Street | ACCESS | ACCESS | No Change | 320 | Murlong Street | 0 Thuria Street | 320 | MAP 12-F6 |
| CA02 | NOT RESPONSIBLE | CLOSE | Ownership | 1975 | Site Lake - Swan Hill Rd | 0 Blackware road | 1975 | MAP 8-F1 |
| CA12 | NOT RESPONSIBLE | CLOSE | Ownership | 1543 | Brven Road Castle Dominington | 0 CD05 | 1543 | MAP 9-A2 |
| CA13 | NOT RESPONSIBLE | CLOSE | Ownership | 1932 | Moar Road | 0 EDR | 1932 | MAP 9-A2 |
| CA15 | NOT RESPONSIBLE | CLOSE | Ownership | 1668 | Donald-Swan Hill Road | 0 K003 | 1668 | MAP 9-A3 |
| CA15 | NOT RESPONSIBLE | CLOSE | Ownership | 1608 | K003 | 3688 CDD1 | 3274 | MAP 8-F3 |
| CA17 | NOT MAINTAINED | ACCESS | Reclassify | 222 | Bombardier Lane | Private Overlay, Addressed off | 222 | MAP 34-A4 |
| CA18 | NOT MAINTAINED | ACCESS | Reclassify | 93 | Bombardier Lane | Private Overlay, Addressed off | 93 | MAP 34-A4 |
| CA17 | NOT RESPONSIBLE | CLOSE | Ownership | 1442 | Bryan Road | 0 EDR | 1442 | MAP 8-F2 |
| CA18 | NOT MAINTAINED | CLOSE | Ownership | 385 | River Road/Swan Hill | 0 Annsbury Road | 385 | MAP 22-B5 |
| CA19 | ACCESS | ACCESS | No Change | 490 | Chamney Road | 0 EDR | 490 | MAP 35-B9 |
| CA20 | ACCESS | ACCESS | No Change | 1397 | Rugham Street | 0 Inilla Street | 1397 | MAP 6-S2 |
| CA21 | SECONDARY | UNREGISTERED | Upgrade | 188 | Farmland Road | 0 EDR | 188 | MAP 26-C7 |
| CA22 | ACCESS | ACCESS | Upgrade | 188 | Farmland Road | 0 McCallum Street | 188 | MAP 26-C7 |
| CA23 | NOT MAINTAINED | UNREGISTERED | No Change | 325 | Murray Valley Highway | 0 HUS | 325 | MAP 24-F4 |
| CA24 | SECONDARY | ACCESS | Reclassify | 1993 | Wagga-Gaerlamb Road | 0 Annsbury Road | 1993 | MAP 8-F3 |
| CA25 | SECONDARY | ACCESS | Reclassify | 1993 | Alaburru Lane | 0 EDR | 1993 | MAP 8-F3 |
| CA26 | ACCESS | ACCESS | No Change | 126 | Gladstone Avenue | 0 Combies Street Ultima | 126 | MAP 21-D6 |
| CA27 | ACCESS | ACCESS | No Change | 130 | Combies Street Ultima | 0 Combies Street Ultima | 130 | MAP 21-D6 |
| CA28 | ACCESS | ACCESS | No Change | 256 | Combies Street Ultima | 126 Combies Street Ultima | 256 | MAP 21-D6 |
| CA29 | ACCESS | ACCESS | No Change | 131 | Combies Street Ultima | 256 Bilton Street | 387 | MAP 21-D6 |
| CA30 | NOT MAINTAINED | VIKROADS | No Change | 63 | Dillon Street | 387 EDR | 450 | MAP 21-D6 |
| CA31 | NOT MAINTAINED | VIKROADS | No Change | 1900 | Werriell St | 0 Curlew Street | 1900 | MAP 32-A7 |
| CA32 | LINK | ACCESS | Upgrade | 161 | Curlew Street | 1390 Wood Street Swan Hill | 1553 | MAP 32-A4 |
| CA33 | LINK | ACCESS | Upgrade | 136 | Curlew Street | 1390 Wood Street Swan Hill | 1526 | MAP 32-A4 |
| CA34 | LINK | ACCESS | Upgrade | 228 | Wood Street Swan Hill | 1526 Rutherford Street | 1754 | MAP 32-A4 |
| CA35 | LINK | ACCESS | Upgrade | 229 | Wood Street Swan Hill | 1551 Rutherford Street | 1780 | MAP 32-A4 |
| CA36 | LINK | ACCESS | Upgrade | 223 | Rutherford Street | 1754 McCrae Street | 1977 | MAP 32-B4 |
| CA37 | LINK | ACCESS | Upgrade | 224 | Rutherford Street | 1780 McCrae Street | 2004 | MAP 32-B3 |
| CA38 | LINK | ACCESS | Upgrade | 225 | McCrae Street | 2229 from roundabout | 2229 | MAP 32-B3 |
| CA39 | LINK | ACCESS | Upgrade | 225 | McCrae Street | 2004 McCullum Street | 2229 | MAP 32-B3 |
| CA40 | LINK | ACCESS | Upgrade | 67 | Campbell St | 2004 McCrae St | 2004 | MAP 32-B3 |
| CA41 | LINK | ACCESS | Upgrade | 238 | McCallum Street | 2229 Pritchard Street | 2467 | MAP 32-B2 |
| CA42 | LINK | ACCESS | Upgrade | 236 | McCallum Street | 2229 Pritchard Street | 2465 | MAP 32-B2 |
| CA43 | LINK | ACCESS | Upgrade | 170 | Pritchard Street | 2465 Pyc Street | 2635 | MAP 32-B1 |
| CA44 | LINK | ACCESS | Upgrade | 79 | Pyc Street | 2467 Pyc Street | 2640 | MAP 32-B1 |
| CA45 | LINK | COLLECTOR | Upgrade | 2635 | Campbell St/Nyah Road | 2635 Campbell St/Nyah Road | 2714 | MAP 32-B1 |
| CA46 | LINK | COLLECTOR | Upgrade | 67 | Pyc Street | 2640 Campbell Street | 2707 | MAP 32-B1 |
| CA47 | LINK | NEW | New | 37 | Campbell Street | 2724 Access road b/w North and south | 2811 | MAP 32-B1 |
| CA48 | LINK | NEW | New | 97 | Campbell St/Nyah Road | 2714 End divided road | 2811 | MAP 32-B1 |
| CA49 | LINK | NEW | New | 36 | Campbell Street | 2740 End divided road | 2883 | MAP 28-B9 |
| CA50 | LINK | ACCESS | No Change | 72 | End divided road | 2811 Chapman Street | 2883 | MAP 32-B1 |
| CA51 | LINK | VIKROADS | No Change | 155 | Campbell Street | 0 Campbell Street | 155 | MAP 32-B9 |
| CA52 | LINK | ACCESS | No Change | 62 | Werriell Street | 0 Campbell Street Service Road | 62 | MAP 6-B4 |
| CA53 | LINK | ACCESS | No Change | 385 | EDR | 0 Residential Access | 385 | MAP 6-B4 |
| CA54 | LINK | ACCESS | No Change | 733 | Not required for property access | 0 Property access | 733 | MAP 6-B4 |
| CA55 | LINK | ACCESS | No Change | 3405 | Ryan Road | 3405 Ryan Road | 4359 | MAP 8-E2 |
| CA56 | LINK | ACCESS | No Change | 4359 | Obire Road | 4359 Obire Road | 7266 | MAP 8-E2 |
| CA57 | LINK | ACCESS | No Change | 2907 | Ryan Road | 7266 French Road | 10189 | MAP 8-E2 |
| CA58 | LINK | ACCESS | No Change | 3244 | File Access Road | 0 Curran Road Nyrraby | 3244 | MAP 5-E5 |
| CA59 | LINK | ACCESS | No Change | 3238 | Curran Road Nyrraby | 3244 Templeron Road Towan | 6482 | MAP 5-F5 |

| Segment No | Proposed Class | Previous Class | Amendment | Length | FromDesc | FromCH | ToDesc | ToChain | Comments | Map Ref |
|--|-----------------|----------------|------------|--------|----------------------------|--------|-------------------------|---------|----------------------------------|-----------|
| Gart Road | NOT MAINTAINED | CLOSE | No Change | 325 | Templeton Road | 642 | Watson Road | 9737 | Paper road only | MAP 5-F5 |
| Gart Road | SECONDARY | CLOSE | Upgrade | 2465 | Watson Road | 9737 | Pease Lake Road | 12206 | | MAP 6-A5 |
| Gart Road | SECONDARY | ACCESS | Reclassify | 5071 | Pease Lake Road | 12206 | Murray Valley Highway | 17277 | | MAP 6-B5 |
| Caravan Park Lake Boga | NON ROAD | NON ROAD | No Change | 330 | Murray Valley Highway | 0 | Murray Valley Highway | 330 | | MAP 35-F7 |
| Garmichael Lane | NOT RESPONSIBLE | ACCESS | Ownership | 91 | Pye Street | 0 | EDR | 91 | Privately Owned laneway | MAP 32-A1 |
| Garvin Court | ACCESS | ACCESS | No Change | 83 | Lalje Road | 0 | EDR | 83 | | MAP 16-B5 |
| Garpark 2 Monash Ave Nyah West | ACCESS | ACCESS | No Change | 39 | Monash Avenue Nyah West | 0 | End of Seal | 39 | | MAP 25-A5 |
| Garpark 237-243 Beveridge St Swan Hill | ANCILLARY | NON ROAD | No Change | 65 | Rutherford St | 64 | McLeod Lane | 64 | | MAP 32-B3 |
| Garpark 253-255 Beveridge St Swan Hill | ANCILLARY | NON ROAD | No Change | 52 | Rutherford St | 65 | McLeod Lane | 52 | | MAP 32-B1 |
| Garpark Beveridge Street Council Offices | ANCILLARY | NON ROAD | No Change | 71 | Beveridge St | 71 | Carmichael Lane | 71 | | MAP 32-A3 |
| Garpark Curlewis St Nth Senior Citizens | ANCILLARY | NON ROAD | No Change | 92 | Curlewis St | 92 | Curlewis St | 92 | | MAP 32-B2 |
| Garpark Curlewis St Opposite McGrae St | ANCILLARY | NON ROAD | No Change | 166 | Curlewis St | 166 | Curlewis St | 166 | | MAP 32-B3 |
| Garpark McCallum Street Opposite 35H | ANCILLARY | NON ROAD | No Change | 87 | McCallum St West bound | 0 | McCallum St East bound | 87 | | MAP 32-A2 |
| Garpark McCallum Street Water Tower | ANCILLARY | NON ROAD | No Change | 130 | McCallum St East bound | 0 | McCallum St Eastbound | 130 | | MAP 32-A2 |
| Garpark Monash Drive AT Gallery | ANCILLARY | NON ROAD | No Change | 60 | Monash Ave | 0 | End of Carpark | 60 | | MAP 32-C0 |
| Garpark Spilart Street Council Offices | ANCILLARY | NON ROAD | No Change | 58 | Spilart St | 0 | End of Carpark | 58 | | MAP 32-A2 |
| Garr Road | ACCESS | ACCESS | No Change | 2915 | Mallee Highway | 0 | Turner Road | 2915 | | MAP 4-C3 |
| Garr Road Slip | NEW SLIP | NEW SLIP | New | 363 | Mallee Highway | 0 | Carr Road | 363 | | MAP 4-C3 |
| Garr Road | ACCESS | ACCESS | No Change | 1375 | Turner Road | 0 | Carr Road | 4290 | | MAP 4-C4 |
| Garr Road | ACCESS | ACCESS | No Change | 487 | Taran Road | 4290 | Property access | 4777 | | MAP 4-C4 |
| Garr Road | ACCESS | ACCESS | Reclassify | 2055 | Property access | 4777 | Property access | 4777 | | MAP 4-C4 |
| Garr Road | ACCESS | ACCESS | No Change | 79 | Lalje Road | 0 | EDR | 79 | | MAP 16-B6 |
| Garrington Street | NEW ACCESS | NEW ACCESS | New | 23 | Ronald St | 0 | Ronald Street | 23 | | MAP 15-F5 |
| Garrington Street | ACCESS | ACCESS | No Change | 128 | Ronald Street | 23 | Ronald Street | 151 | | MAP 15-F4 |
| Garrington Street | ACCESS | ACCESS | No Change | 244 | Lonozza Street | 23 | Lonozza Street | 395 | | MAP 15-F4 |
| Garrington Street | ACCESS | ACCESS | No Change | 46 | Harold Street | 0 | EDR | 46 | | MAP 30-E5 |
| Goslin Way | SEALING LANEWAY | UNREGISTER | Upgrade | 88 | McGraw Street | 0 | EDR | 88 | | MAP 32-E5 |
| Grobin Court | ACCESS | ACCESS | No Change | 43 | Prize Street | 0 | EDR | 43 | Property access | MAP 31-A6 |
| Grobin Road | ACCESS | ACCESS | No Change | 42 | Prize Street | 0 | EDR | 42 | | MAP 31-A6 |
| Grobin Road | NOT MAINTAINED | UNREGISTER | No Change | 45 | Prize Street | 0 | EDR | 45 | | MAP 31-A6 |
| GULC | NOT RESPONSIBLE | CLOSE | Ownership | 465 | Gibson Road | 0 | Property access | 465 | | MAP 31-A6 |
| GD05 | NOT MAINTAINED | CLOSE | Ownership | 988 | Princes Road | 0 | EDR | 988 | UNREGISTERED ROAD LICENCE | MAP 4-F4 |
| GD06 | NOT MAINTAINED | CLOSE | No Change | 1355 | Callie | 0 | EDR | 1355 | | MAP 9-B3 |
| GD11 | NOT RESPONSIBLE | CLOSE | Ownership | 1328 | MB29 | 0 | EDR | 1328 | | MAP 8-F2 |
| GD12 | NOT RESPONSIBLE | CLOSE | Ownership | 1328 | Callie | 0 | EDR | 1328 | | MAP 8-F3 |
| GD13 | NOT RESPONSIBLE | CLOSE | Ownership | 2006 | Wooramen Gophen Road | 1329 | Wooramen Gophen Road | 2006 | | MAP 8-F2 |
| Gedlar Court | ACCESS | ACCESS | Upgrade | 113 | Rutherford Street | 0 | EDR | 113 | | MAP 31-D4 |
| Gemetry Road Bumbang | SECONDARY | CLOSE | Upgrade | 2145 | Hartsh-Robinvale Road | 0 | EDR | 2145 | | MAP 1-F4 |
| Gemetry Road Lake Boga | SECONDARY | ACCESS | Reclassify | 1009 | George Road | 0 | Property access | 1009 | | MAP 14-A6 |
| Gemetry Road Lake Boga | ACCESS | ACCESS | No Change | 1747 | Property access | 1009 | Property access | 2756 | | MAP 35-D9 |
| Gemetry Road Tynnynder North | ACCESS | ACCESS | No Change | 331 | Yarraby Road | 0 | EDR | 331 | | MAP 6-B6 |
| Gewel Road | ACCESS | ACCESS | No Change | 2937 | Lake Boga-Ullima Road | 0 | EDR | 2937 | | MAP 8-G4 |
| Gewel Road | ACCESS | ACCESS | No Change | 2948 | Pt Road | 0 | EDR | 2948 | | MAP 8-G4 |
| Gewel Road | ACCESS | ACCESS | No Change | 1884 | Dailymple Road | 0 | EDR | 1884 | | MAP 8-C3 |
| GHO3 | NOT RESPONSIBLE | CLOSE | Ownership | 5885 | Sea Lake-Swan Hill Road | 5885 | Sea Lake-Swan Hill Road | 5885 | | MAP 8-C3 |
| GHO3 | NOT RESPONSIBLE | CLOSE | Ownership | 1876 | Vulan Road | 0 | Chillingollah Road | 1876 | | MAP 19-F3 |
| GHO8 | NOT RESPONSIBLE | CLOSE | Ownership | 514 | Chillingollah Road | 0 | EDR | 514 | | MAP 19-F3 |
| GHO8 | NOT RESPONSIBLE | CLOSE | Ownership | 1902 | East of Whippool Road | 0 | EDR | 1902 | | MAP 7-C1 |
| GHO8 | NOT RESPONSIBLE | CLOSE | Ownership | 1845 | Springfield Road | 0 | EDR | 1845 | Not required for property access | MAP 7-D1 |
| GHO8 | NOT RESPONSIBLE | CLOSE | Ownership | 122 | Woomton St | 0 | EDR | 122 | | MAP 19-C5 |
| GHO8 | NOT RESPONSIBLE | CLOSE | Ownership | 1804 | Springfield Road | 0 | EDR | 1804 | Not required for property access | MAP 5-B9 |
| GHO8 | NOT RESPONSIBLE | CLOSE | Ownership | 2204 | Sea Lake-Swan Hill Road | 0 | EDR | 2204 | | MAP 7-C4 |
| GHO8 | NOT RESPONSIBLE | CLOSE | Ownership | 1655 | Connor Road Waitchie | 0 | EDR | 1655 | | MAP 7-C3 |
| GHO8 | NOT RESPONSIBLE | CLOSE | Ownership | 1801 | Gibson Road Waitchie | 0 | EDR | 1801 | | MAP 7-C3 |
| GHO8 | NOT RESPONSIBLE | CLOSE | Ownership | 2352 | McCallum Road Waitchie | 0 | EDR | 2352 | | MAP 7-C3 |
| GHO8 | NOT RESPONSIBLE | CLOSE | Ownership | 888 | Property access | 0 | EDR | 888 | | MAP 7-C2 |
| GHO8 | NOT RESPONSIBLE | CLOSE | Ownership | 3103 | Dumstan Road | 0 | EDR | 3103 | | MAP 7-C2 |
| GHO8 | NOT RESPONSIBLE | CLOSE | Ownership | 85 | Harrison Crescent | 0 | EDR | 85 | | MAP 7-C2 |
| GHO8 | NOT RESPONSIBLE | CLOSE | Ownership | 541 | Ridge Road Lake Boga | 0 | EDR | 541 | | MAP 31-D6 |
| GHO8 | NOT RESPONSIBLE | CLOSE | Ownership | 91 | Curlewis Street | 0 | EDR | 91 | | MAP 36-F2 |
| GHO8 | NOT RESPONSIBLE | CLOSE | Ownership | 99 | Mary Street Swan Hill | 0 | EDR | 99 | | MAP 29-B9 |
| GHO8 | NOT RESPONSIBLE | CLOSE | Ownership | 190 | Beveridge Street Swan Hill | 0 | EDR | 190 | | MAP 29-A8 |
| GHO8 | NOT RESPONSIBLE | CLOSE | Ownership | 11 | Queen Street | 0 | EDR | 11 | | MAP 29-A8 |
| GHO8 | NOT RESPONSIBLE | CLOSE | Ownership | 91 | Beveridge Street Swan Hill | 0 | EDR | 91 | | MAP 29-A8 |
| GHO8 | NOT RESPONSIBLE | CLOSE | Ownership | 130 | Nyah Road | 0 | EDR | 130 | | MAP 29-A8 |
| GHO8 | NOT RESPONSIBLE | CLOSE | Ownership | 90 | Nyah Road | 0 | EDR | 90 | | MAP 29-A8 |
| GHO8 | NOT RESPONSIBLE | CLOSE | Ownership | 332 | Chapman Street | 0 | EDR | 332 | | MAP 29-A8 |
| GHO8 | NOT RESPONSIBLE | CLOSE | Ownership | 422 | Chapman Street | 0 | EDR | 422 | | MAP 29-A8 |
| GHO8 | NOT RESPONSIBLE | CLOSE | Ownership | 216 | Chapman Street | 0 | EDR | 216 | | MAP 28-F9 |
| GHO8 | NOT RESPONSIBLE | CLOSE | Ownership | 638 | Mundarra Avenue Swan Hill | 0 | EDR | 638 | | MAP 28-F9 |
| GHO8 | NOT RESPONSIBLE | CLOSE | Ownership | 156 | Mundarra Street | 0 | EDR | 156 | | MAP 28-E9 |

| Segment No | Proposed Class | Amendment | Length | From/Disc | From/CH | To/Disc | To/Chain | Comments | Map Ref |
|--------------------|----------------|-----------|--------|-------------------------|---------|------------------------|----------|----------|-----------|
| Chapman Street | COLLECTOR | No Change | 88 | Thurth Street | 965 | Randell Street | 1053 | | MAR 28-E9 |
| Chapman Street | COLLECTOR | No Change | 79 | Randell Street | 1053 | Cadell Street | 1132 | | MAR 28-E9 |
| Chapman Street | COLLECTOR | No Change | 44 | Cadell Street | 1132 | Ferguson Court | 1376 | | MAR 28-D9 |
| Chapman Street | COLLECTOR | No Change | 107 | Ferguson Court | 1376 | Murlong Street | 1283 | | MAR 28-D9 |
| Chapman Street | ACCESS | No Change | 154 | Murlong Street | 1283 | Serrard Street | 1437 | | MAR 28-D9 |
| Chapman Street | ACCESS | No Change | 33 | Gerrard Street | 1437 | Mellor Grove | 1450 | | MAR 28-D9 |
| Chapman Street | ACCESS | No Change | 91 | Mellor Grove | 1450 | Mellor Grove | 1541 | | MAR 28-C9 |
| Chapman Street | ACCESS | No Change | 34 | Mellor Grove | 1541 | Holloway Grove | 1555 | | MAR 28-C9 |
| Chapman Street | ACCESS | No Change | 156 | Holloway Grove | 1555 | LDR | 1711 | | MAR 28-C9 |
| Charlie Gray Close | ACCESS | No Change | 262 | Yana Street | 262 | Settlers Court | 603 | | MAR 31-C8 |
| Charlie Gray Close | ACCESS | No Change | 341 | Settlers Court | 603 | Chillinglah Road | 608 | | MAR 31-C8 |
| Chillinglah Road | COLLECTOR | No Change | 608 | Chillinglah Road | 608 | McKenzie Road | 1354 | | MAR 13-B6 |
| Chillinglah Road | COLLECTOR | No Change | 746 | McKenzie Road | 1354 | Box Road | 2087 | | MAR 13-A6 |
| Chillinglah Road | COLLECTOR | No Change | 731 | Box Road | 2087 | Woorinen | 2907 | | MAR 13-A6 |
| Chillinglah Road | COLLECTOR | No Change | 820 | Magae Road | 2087 | Cottman Road | 4008 | | MAR 13-A6 |
| Chillinglah Road | COLLECTOR | No Change | 1101 | Cottman Road | 4008 | Church Road | 4053 | | MAR 13-A6 |
| Chillinglah Road | COLLECTOR | No Change | 485 | Church Road | 4053 | Abhorn Road | 4539 | | MAR 13-A6 |
| Chillinglah Road | COLLECTOR | No Change | 486 | Abhorn Road | 4539 | Gannon Road | 4590 | | MAR 13-A6 |
| Chillinglah Road | COLLECTOR | No Change | 51 | Gannon Road | 4590 | Digger Road | 5340 | | MAR 13-A6 |
| Chillinglah Road | COLLECTOR | No Change | 750 | Digger Road | 5340 | North South Road | 5380 | | MAR 13-A6 |
| Chillinglah Road | COLLECTOR | No Change | 797 | North South Road | 5380 | North South Road | 6187 | | MAR 13-A6 |
| Chillinglah Road | COLLECTOR | No Change | 183 | Monash Drive | 6187 | Tymvinder West | 7017 | | MAR 13-A6 |
| Chillinglah Road | COLLECTOR | No Change | 181 | Pompy Lane | 7017 | Woorinen-Vinifera Road | 8498 | | MAR 13-A6 |
| Chillinglah Road | COLLECTOR | No Change | 205 | Woorinen-Vinifera Road | 8498 | McKenzie Road | 1168 | | MAR 13-A6 |
| Chillinglah Road | COLLECTOR | No Change | 1124 | McKenzie Road | 1168 | Connor Road | 1292 | | MAR 13-A6 |
| Chillinglah Road | COLLECTOR | No Change | 935 | Connor Road | 1292 | Woorinen | 1321 | | MAR 13-A6 |
| Chillinglah Road | COLLECTOR | No Change | 1321 | Woorinen | 1321 | McLennan Road | 1392 | | MAR 6-B8 |
| Chillinglah Road | COLLECTOR | No Change | 3056 | McLennan Road | 1392 | McLennan Road | 1828 | | MAR 6-B8 |
| Chillinglah Road | COLLECTOR | No Change | 3056 | McLennan Road | 1392 | McLennan Road | 1828 | | MAR 6-B8 |
| Chillinglah Road | COLLECTOR | No Change | 203 | Thurth Street | 1828 | McLennan Road | 1828 | | MAR 6-B8 |
| Chillinglah Road | COLLECTOR | No Change | 258 | McLennan Road | 1828 | McLennan Road | 21035 | | MAR 6-B8 |
| Chillinglah Road | COLLECTOR | No Change | 566 | Evans Road | 21035 | Bevise Road | 23003 | | MAR 5-B8 |
| Chillinglah Road | COLLECTOR | No Change | 2301 | Bevise Road | 23003 | Cockfield Road | 24302 | | MAR 5-B8 |
| Chillinglah Road | COLLECTOR | No Change | 1882 | Cockfield Road | 24302 | Roberts Road | 25884 | | MAR 5-B8 |
| Chillinglah Road | COLLECTOR | No Change | 1541 | Roberts Road | 25884 | Hopkins Lane | 27625 | | MAR 5-B8 |
| Chillinglah Road | COLLECTOR | No Change | 1815 | Hopkins Lane | 27625 | Stratford Road | 29340 | | MAR 5-B8 |
| Chillinglah Road | COLLECTOR | No Change | 1424 | Stratford Road | 29340 | Nyrraby Road | 32443 | | MAR 5-B8 |
| Chillinglah Road | COLLECTOR | No Change | 1679 | Nyrraby Road | 32443 | Butcher Road | 32591 | | MAR 5-D8 |
| Chillinglah Road | COLLECTOR | No Change | 2821 | Butcher Road | 32591 | Paynter Road | 35412 | | MAR 5-D8 |
| Chillinglah Road | COLLECTOR | No Change | 4230 | Paynter Road | 35412 | Vivian Road | 39642 | | MAR 5-C8 |
| Chillinglah Road | COLLECTOR | No Change | 2528 | Vivian Road | 39642 | Springfield Road | 42170 | | MAR 19-E3 |
| Chillinglah Road | COLLECTOR | No Change | 125 | Robinvale-Sea Lake Road | 42170 | Sutherland Road | 125 | | MAR 4-F6 |
| Chillinglah Road | COLLECTOR | No Change | 415 | Robinvale-Sea Lake Road | 42170 | Sutherland Road | 415 | | MAR 4-F6 |
| Chillinglah Road | COLLECTOR | No Change | 4017 | Sutherland Road | 415 | Templeton Road | 4142 | | MAR 4-F6 |
| Chillinglah Road | COLLECTOR | No Change | 2167 | Templeton Road | 4142 | O'Byan Road | 6309 | | MAR 4-D6 |
| Chillinglah Road | COLLECTOR | No Change | 4258 | O'Byan Road | 6309 | Millstead Road | 10567 | | MAR 4-D6 |
| Chillinglah Road | COLLECTOR | No Change | 3261 | Millstead Road | 10567 | Molyneux Road | 13828 | | MAR 4-C6 |
| Chillinglah Road | COLLECTOR | No Change | 1666 | Molyneux Road | 13828 | USA boundary | 15494 | | MAR 4-C6 |
| Chillinglah Road | COLLECTOR | No Change | 1765 | USA boundary | 15494 | Neilson Street | 17259 | | MAR 4-B6 |
| Chillinglah Road | COLLECTOR | No Change | 345 | Robinvale-Sea Lake Road | 17259 | Neilson Street | 345 | | MAR 18-C6 |
| Chillinglah Road | COLLECTOR | No Change | 146 | Neilson Street | 345 | William Street | 491 | | MAR 18-C6 |
| Chillinglah Road | COLLECTOR | No Change | 123 | William Street | 491 | Old Manangatang Road | 614 | | MAR 18-D5 |
| Chillinglah Road | COLLECTOR | No Change | 456 | Springfield Road | 614 | Springfield Road | 767 | | MAR 18-D5 |
| Chillinglah Road | COLLECTOR | No Change | 3458 | Springfield Road | 767 | Vivian Road | 5327 | | MAR 4-F6 |
| Chillinglah Road | COLLECTOR | No Change | 4142 | Vivian Road | 5327 | Hawthorn Lane | 8785 | | MAR 5-A6 |
| Chillinglah Road | COLLECTOR | No Change | 5131 | Hawthorn Lane | 8785 | Paynter Lane | 18058 | | MAR 5-B6 |
| Chillinglah Road | COLLECTOR | No Change | 2710 | Paynter Lane | 18058 | Nyrraby Road | 20768 | | MAR 5-C6 |
| Chillinglah Road | COLLECTOR | No Change | 8294 | Nyrraby Road | 20768 | Cockfield Road | 29062 | | MAR 5-D6 |
| Chillinglah Road | COLLECTOR | No Change | 3256 | Cockfield Road | 29062 | Evans Road | 32318 | | MAR 5-E6 |
| Chillinglah Road | COLLECTOR | No Change | 2480 | Evans Road | 32318 | Rearse Lake Road | 34798 | | MAR 6-A6 |
| Chillinglah Road | COLLECTOR | No Change | 1217 | Rearse Lake Road | 34798 | Kelly Road | 36010 | | MAR 6-A6 |
| Chillinglah Road | COLLECTOR | No Change | 1241 | Kelly Road | 36010 | Bodnar Road | 37251 | | MAR 24-C5 |
| Chillinglah Road | COLLECTOR | No Change | 19 | Bodnar Road | 37251 | Hoss Road | 37270 | | MAR 24-E5 |
| Chillinglah Road | ACCESS | No Change | 227 | Rutherford Road | 37270 | McCrae Street | 227 | | MAR 31-F4 |
| Chillinglah Road | COLLECTOR | No Change | 31 | McCrae Street | 227 | McCrae Street | 238 | | MAR 31-F4 |

| Segment No | Proposed Class | Previous Class | Amendment | Length | From/Disc | To/Disc | From/Ch | To/Ch | Comments | Map Ref |
|---------------------------|------------------|----------------|------------|---|---|---|---------|-------|----------------------------------|-----------|
| Chisholm Street | ACCESS | ACCESS | No Change | 128 McGran Street | 238 Lane 131 Stradbroke Ave Swan Hill | 238 Lane 131 Stradbroke Ave Swan Hill | 366 | 366 | | MAP 31-F3 |
| Chisholm Street | ACCESS | ACCESS | No Change | 24 Lane 4 Gummow St Swan Hill | 366 Lane 4 Gummow St Swan Hill | 366 Lane 4 Gummow St Swan Hill | 390 | 390 | | MAP 31-F3 |
| Chisholm Street | ACCESS | ACCESS | No Change | 74 Lane 4 Gummow St Swan Hill | 590 McCallum Street | 590 McCallum Street | 464 | 464 | | MAP 31-F3 |
| Chisholm Street | NOT RESPONSIBLE | OWNERSHIP | OWNERSHIP | 377 Tresco-Mystic Park Road | 377 Tresco-Mystic Park Road | 377 Tresco-Mystic Park Road | 377 | 377 | GANNAMARRA SHIRE COUNCIL | MAP 14-D9 |
| Chisholm Road | ACCESS | OWNERSHIP | OWNERSHIP | 1353 Goggin Road | 377 Tresco-Mystic Park Road | 377 Tresco-Mystic Park Road | 377 | 377 | GANNAMARRA SHIRE COUNCIL | MAP 14-D9 |
| Christmas Tank Road | SECONDARY | RECLASSIFY | RECLASSIFY | 3771 Robinvale-Sea Lake Road | 0 Plant Road? | 0 Plant Road? | 3771 | 3771 | | MAP 4-E6 |
| Church Road Nvsh | NOT MAINTAINED | CLOSE | NO CHANGE | 122C Plant Road? | 3771 EDR | 3771 EDR | 4991 | 4991 | Not required for property access | MAP 4-E6 |
| Church Road Nvsh | COLLECTOR | ACCESS | Upgrade | 123 Stradbroke Avenue Nvsh | 0 Malcolim Street | 0 Malcolim Street | 123 | 123 | | MAP 23-B8 |
| Church Road Nvsh | COLLECTOR | ACCESS | Upgrade | 122 Malcolim Street | 123 Bell Street Nvsh | 123 Bell Street Nvsh | 245 | 245 | | MAP 23-C8 |
| Church Road Nvsh | COLLECTOR | ACCESS | Upgrade | 122 Bell Street Nvsh | 245 River Street Nvsh | 245 River Street Nvsh | 367 | 367 | | MAP 23-C8 |
| Church Road Nvsh | COLLECTOR | ACCESS | Upgrade | 60 River Road Tyntynder West | 367 River Road Tyntynder West | 367 River Road Tyntynder West | 427 | 427 | | MAP 23-C8 |
| Church Road Nvsh | COLLECTOR | ACCESS | Upgrade | 915 River Road Tyntynder West | 427 LGA boundary | 427 LGA boundary | 1362 | 1362 | | MAP 23-D8 |
| Church Road Tyntynder | ACCESS | ACCESS | No Change | 542 Lake Road | 0 Richardson Road | 0 Richardson Road | 546 | 546 | | MAP 26-F3 |
| Church Road Tyntynder | ACCESS | ACCESS | No Change | 321 Richardson Road | 546 Reserve Road Tyntynder | 546 Reserve Road Tyntynder | 867 | 867 | | MAP 26-F3 |
| Church Road Tyntynder | ACCESS | ACCESS | No Change | 795 Reserve Road Tyntynder | 867 Harrop Road | 867 Harrop Road | 1597 | 1597 | | MAP 12-F7 |
| Church Road Tyntynder | ACCESS | ACCESS | No Change | 204 Harrop Road | 1597 Byrnes Road Tyntynder | 1597 Byrnes Road Tyntynder | 1801 | 1801 | | MAP 12-F7 |
| Church Road Tyntynder | ACCESS | ACCESS | No Change | 742 Byrnes Road Tyntynder | 3801 Dalton Road | 3801 Dalton Road | 2543 | 2543 | | MAP 12-F7 |
| Church Road Tyntynder | ACCESS | ACCESS | No Change | 208 Dalton Road | 2543 Chillingolm Road | 2543 Chillingolm Road | 2751 | 2751 | | MAP 12-F7 |
| Church Street Manangatang | ACCESS | ACCESS | No Change | 201 Laurindal Street | 0 Laneway Adjacent 20 Church Street Manangatang | 0 Laneway Adjacent 20 Church Street Manangatang | 201 | 201 | | MAP 17-07 |
| Church Street Manangatang | ACCESS | CLOSE | Upgrade | 173 Laneway Adjacent 20 Church Street Manangatang | 201 Rose Street | 201 Rose Street | 374 | 374 | | MAP 17-07 |
| Church Street Manangatang | UNSEALED LANEWAY | CLOSE | Upgrade | 81 Rose Street | 374 End of seal | 374 End of seal | 455 | 455 | Paper road only | MAP 17-06 |
| Church Street Manangatang | ACCESS | ACCESS | No Change | 81 End of seal | 455 Coplin St | 455 Coplin St | 516 | 516 | | MAP 17-06 |
| Church Street Manangatang | UNREGISTER | UNREGISTER | No Change | 66 Coghill St | 536 Lane 2 | 536 Lane 2 | 602 | 602 | Paper road only | MAP 17-05 |
| Church Street Manangatang | NOT MAINTAINED | UNREGISTER | No Change | 165 Lane 2 | 602 Lane 6/68 | 602 Lane 6/68 | 767 | 767 | Paper road only | MAP 17-05 |
| Church Street Manangatang | ACCESS | ACCESS | No Change | 294 Murray Street | 0 EDR | 0 EDR | 294 | 294 | | MAP 22-D6 |
| Church Street Manangatang | ACCESS | ACCESS | No Change | 325 Murray Street | 0 Thura Street | 0 Thura Street | 310 | 310 | | MAP 26-E6 |
| Church Street Manangatang | ACCESS | UNREGISTER | Upgrade | 238 Murray Valley Highway | 0 Wickes Road | 0 Wickes Road | 218 | 218 | | MAP 6-B3 |
| Church Street Manangatang | ACCESS | ACCESS | No Change | 2955 White Highway | 3495 Old Road Manangatang | 3495 Old Road Manangatang | 3486 | 3486 | | MAP 4-D3 |
| Church Street Manangatang | ACCESS | ACCESS | No Change | 1887 Old Road Manangatang | 3485 Warrambrook Road | 3485 Warrambrook Road | 5373 | 5373 | | MAP 4-D3 |
| Church Street Manangatang | ACCESS | ACCESS | No Change | 355 Warrambrook Road | 5373 Warrambrook Road | 5373 Warrambrook Road | 5373 | 5373 | | MAP 4-D3 |
| Church Street Manangatang | ACCESS | ACCESS | No Change | 69 Bumbala Street | 23 Spiller Court | 23 Spiller Court | 112 | 112 | | MAP 15-E5 |
| Church Street Manangatang | ACCESS | ACCESS | No Change | 98 Spiller Court | 112 Wilson Court Robinvale | 112 Wilson Court Robinvale | 210 | 210 | | MAP 15-E5 |
| Church Street Manangatang | ACCESS | ACCESS | No Change | 68 Wilson Court Robinvale | 210 Annet Street | 210 Annet Street | 308 | 308 | | MAP 15-E5 |
| Church Street Manangatang | ACCESS | ACCESS | No Change | 2891 LGA boundary | 0 Sea Lake-Swan Hill Road | 0 Sea Lake-Swan Hill Road | 3381 | 3381 | | MAP 7-D4 |
| Church Street Manangatang | ACCESS | ACCESS | No Change | 175 Waithe Street | 0 Nowis Street | 0 Nowis Street | 175 | 175 | | MAP 32-A8 |
| Church Street Manangatang | ACCESS | ACCESS | No Change | 93 Nowis Street | 175 Waithe Street | 175 Waithe Street | 268 | 268 | | MAP 32-A8 |
| Church Street Manangatang | ACCESS | ACCESS | No Change | 1931 Conmur Road | 0 0 Bare Road | 0 0 Bare Road | 1931 | 1931 | UNUSED ROAD LICENCE | MAP 5-F2 |
| Church Street Manangatang | ACCESS | ACCESS | No Change | 5066 Murray Valley Highway | 0 Conmur Road | 0 Conmur Road | 5066 | 5066 | UNUSED ROAD LICENCE | MAP 6-A1 |
| Church Street Manangatang | ACCESS | ACCESS | No Change | 1448 Darbyshire Road | 0 EDR | 0 EDR | 1448 | 1448 | Not required for property access | MAP 4-E6 |
| Church Street Manangatang | ACCESS | ACCESS | No Change | 93 Moore Street | 0 Residential Access | 0 Residential Access | 93 | 93 | | MAP 15-D2 |
| Church Street Manangatang | ACCESS | ACCESS | No Change | 201 Residential Access | 93 Property Access | 93 Property Access | 294 | 294 | | MAP 15-C2 |
| Church Street Manangatang | ACCESS | ACCESS | No Change | 174E Property Access | 294 EDR | 294 EDR | 2040 | 2040 | Not required for property access | MAP 15-A2 |
| Church Street Manangatang | ACCESS | ACCESS | No Change | 198 River Street | 0 Surface Change | 0 Surface Change | 198 | 198 | | MAP 23-C6 |
| Church Street Manangatang | ACCESS | ACCESS | No Change | 405 Surface change | 198 TN09 | 198 TN09 | 603 | 603 | Not required for property access | MAP 23-C6 |
| Church Street Manangatang | ACCESS | ACCESS | No Change | 116C TN09 | 603 Byrnes Road | 603 Byrnes Road | 1763 | 1763 | Crown Land - DELWF | MAP 23-C6 |
| Church Street Manangatang | ACCESS | ACCESS | No Change | 174 Thurlil Street | 0 EDR | 0 EDR | 174 | 174 | | MAP 26-E6 |
| Church Street Manangatang | ACCESS | ACCESS | No Change | 90 Waithe Street | 0 Garden Court Swan Hill | 0 Garden Court Swan Hill | 90 | 90 | | MAP 26-E6 |
| Church Street Manangatang | ACCESS | ACCESS | No Change | 87 Garden Court Swan Hill | 177 EDR | 177 EDR | 177 | 177 | | MAP 32-B8 |
| Church Street Manangatang | ACCESS | ACCESS | No Change | 112 Nowis Street | 289 | 289 | 289 | 289 | | MAP 32-A9 |
| Church Street Manangatang | ACCESS | ACCESS | No Change | 249 Pritchard Street | 0 Wootton Street | 0 Wootton Street | 249 | 249 | Paper road only | MAP 20-D5 |
| Church Street Manangatang | ACCESS | ACCESS | No Change | 355 Wootton Street | 249 Cobham Street Waitchie | 249 Cobham Street Waitchie | 608 | 608 | Paper road only | MAP 20-C5 |
| Church Street Manangatang | ACCESS | ACCESS | No Change | 12C Gummow Street | 120 Everingham Street | 120 Everingham Street | 120 | 120 | | MAP 32-AA |
| Church Street Manangatang | ACCESS | ACCESS | No Change | 11 Everingham Street | 120 Everingham Street | 120 Everingham Street | 131 | 131 | | MAP 32-AA |
| Church Street Manangatang | ACCESS | ACCESS | No Change | 223 Murray Valley Highway | 0 EDR | 0 EDR | 223 | 223 | | MAP 23-B9 |
| Church Street Manangatang | ACCESS | ACCESS | No Change | 201 EDR | 223 River Road | 223 River Road | 424 | 424 | Paper road only | MAP 23-C9 |
| Church Street Manangatang | ACCESS | ACCESS | No Change | 64E Cocamba-Letigar Road | 0 Laurindal Road | 0 Laurindal Road | 48 | 48 | | MAP 4-B4 |
| Church Street Manangatang | ACCESS | ACCESS | No Change | 2596 Haining Lane | 64E Laurindal Road | 64E Laurindal Road | 646 | 646 | | MAP 4-B4 |
| Church Street Manangatang | ACCESS | ACCESS | No Change | 1705 Smith Road Gerahmin | 646 Smith Road Gerahmin | 646 Smith Road Gerahmin | 3242 | 3242 | | MAP 4-B4 |
| Church Street Manangatang | ACCESS | ACCESS | No Change | 3744 Carr Road | 4951 Daytrap Road | 4951 Daytrap Road | 8695 | 8695 | | MAP 4-C4 |
| Church Street Manangatang | ACCESS | ACCESS | No Change | 1577 Daytrap Road | 8695 Plant Road | 8695 Plant Road | 10272 | 10272 | | MAP 4-D4 |
| Church Street Manangatang | ACCESS | ACCESS | No Change | 3261 Plant Road | 10272 Robinvale-Sea Lake Road | 10272 Robinvale-Sea Lake Road | 13533 | 13533 | | MAP 4-E5 |
| Church Street Manangatang | ACCESS | ACCESS | No Change | 155 Robinvale-Sea Lake Road | 0 Old Manangatang Road | 0 Old Manangatang Road | 159 | 159 | | MAP 4-E5 |
| Church Street Manangatang | ACCESS | ACCESS | No Change | 1728 Old Manangatang Road | 159 Barry Road Cocamba | 159 Barry Road Cocamba | 3887 | 3887 | | MAP 4-E5 |
| Church Street Manangatang | ACCESS | ACCESS | No Change | 87C Barry Road Cocamba | 2757 Shawyer Road | 2757 Shawyer Road | 6288 | 6288 | | MAP 4-E5 |
| Church Street Manangatang | ACCESS | ACCESS | No Change | 3531 Shawyer Road | 2757 Cooper Road | 2757 Cooper Road | 6329 | 6329 | | MAP 4-F5 |
| Church Street Manangatang | ACCESS | ACCESS | No Change | 61 Cooper Road | 6288 Gibson Road Cocamba | 6288 Gibson Road Cocamba | 6329 | 6329 | | MAP 4-F5 |

| Segment No | Proposed Class | Previous Class | Amendment | Length | From/Disc | From/CH | To/Disc | To/Chain | Comments | Map Ref |
|-----------------------|----------------|----------------|------------|--------|----------------------------|---------|----------------------------|----------|----------|-----------|
| Cocamba Miralite Road | ACCESS | ACCESS | No Change | 3245 | Gibson Road Cocamba | 6329 | Meridian Road 40 | 9574 | | MAP 5-A5 |
| Cocamba Miralite Road | ACCESS | ACCESS | No Change | 36 | Meridian Road 40 | 9574 | Meridian Road 50 | 9610 | | MAP 5-A5 |
| Cocamba Miralite Road | ACCESS | ACCESS | No Change | 3245 | Meridian Road 50 | 9610 | Fox Road Turral | 12859 | | MAP 5-A5 |
| Cocamba Miralite Road | ACCESS | ACCESS | No Change | 3278 | Fox Road Turral | 12859 | Fox Road Turral | 16137 | | MAP 5-B5 |
| Cocamba Miralite Road | ACCESS | ACCESS | No Change | 3245 | Graene Road | 19383 | Burge Lane | 19383 | | MAP 5-C5 |
| Cocamba Miralite Road | ACCESS | ACCESS | No Change | 3156 | Burge Lane | 19383 | Henson Lane | 22539 | | MAP 5-C5 |
| Cocamba Miralite Road | ACCESS | ACCESS | No Change | 59 | Henson Lane | 22539 | PW06 | 22638 | | MAP 5-D5 |
| Cocamba Miralite Road | ACCESS | ACCESS | No Change | 3295 | PW06 | 22638 | Fire Access Road | 29337 | | MAP 5-D5 |
| Cocamba Miralite Road | ACCESS | ACCESS | No Change | 2450 | Fire Access Road | 29337 | Weaver Lane Plangi West | 28387 | | MAP 5-E5 |
| Cocamba Miralite Road | ACCESS | ACCESS | No Change | 791 | Weaver Lane Plangi West | 28387 | Curran Road | 29178 | | MAP 5-E5 |
| Cocamba Miralite Road | ACCESS | ACCESS | No Change | 1658 | Curran Road | 29178 | Rogers Lane | 30836 | | MAP 5-E5 |
| Cocamba Miralite Road | ACCESS | ACCESS | No Change | 1576 | Rogers Lane | 30836 | Templeton Road | 32412 | | MAP 5-F5 |
| Cocamba Miralite Road | ACCESS | ACCESS | No Change | 3240 | Templeton Road | 32412 | Watson Road | 35652 | | MAP 5-F5 |
| Cocamba Miralite Road | ACCESS | ACCESS | No Change | 82 | Watson Road | 35652 | Lucas Lane | 35734 | | MAP 6-A5 |
| Cocamba Miralite Road | ACCESS | ACCESS | No Change | 2385 | Lucas Lane | 35734 | Hayward Road | 38119 | | MAP 6-A5 |
| Cocamba Miralite Road | ACCESS | ACCESS | No Change | 2155 | Hayward Road | 38119 | Algie Road | 40274 | | MAP 6-A5 |
| Cocamba Miralite Road | ACCESS | ACCESS | No Change | 1754 | Algie Road | 40274 | Murray Valley Highway | 42028 | | MAP 6-B5 |
| Cocamba Miralite Road | ACCESS | ACCESS | No Change | 177 | McClullum Street | 0 | 0 | 177 | | MAP 31-E3 |
| Cockfield Road | ACCESS | ACCESS | No Change | 4872 | Chilligollah Road | 4872 | Shynaby Road | 4872 | | MAP 5-F8 |
| Cockfield Road | ACCESS | ACCESS | No Change | 3098 | Rynalby Road | 4872 | Chinlappook-Nyah West Road | 7970 | | MAP 5-F7 |
| Cockfield Road | ACCESS | ACCESS | No Change | 1485 | Murray Valley Highway | 4872 | 0 | 7970 | | MAP 3-E7 |
| Cockfield Road | ACCESS | ACCESS | No Change | 5311 | PH04 | 4872 | Kenley Road | 4851 | | MAP 3-E7 |
| Cockfield Road | ACCESS | ACCESS | No Change | 353 | Kenley Road | 4851 | Hector Lane | 7117 | | MAP 3-E7 |
| Cockfield Road | ACCESS | ACCESS | Upgrade | 81 | Hector Lane | 7117 | PH06 | 7198 | | MAP 3-E7 |
| Cockfield Road | ACCESS | ACCESS | Upgrade | 151 | Planner Street | 7198 | Planner Street | 151 | | MAP 17-E6 |
| Cockfield Road | ACCESS | ACCESS | No Change | 198 | Planner Street | 151 | Church Street | 349 | | MAP 17-E6 |
| Cockfield Road | ACCESS | ACCESS | No Change | 79 | Church Street | 349 | 0 | 468 | | MAP 17-E6 |
| Cockfield Road | ACCESS | ACCESS | No Change | 134 | Naretha Street | 468 | 0 | 194 | | MAP 27-E6 |
| Cockfield Road | ACCESS | ACCESS | No Change | 141 | Waterloo Street | 194 | 0 | 745 | | MAP 27-E6 |
| Cockfield Road | ACCESS | ACCESS | No Change | 127 | Murray Valley Highway | 745 | 0 | 745 | | MAP 27-E6 |
| Cockfield Road | ACCESS | ACCESS | No Change | 1751 | Hatlah-Robinsdale Road | 745 | 0 | 1751 | | MAP 27-E6 |
| Cockfield Road | ACCESS | ACCESS | Upgrade | 1376 | Ernie Rd | 1751 | 0 | 1376 | | MAP 1-D5 |
| Cockfield Road | ACCESS | ACCESS | Upgrade | 1715 | McMannan Road | 1376 | 0 | 1715 | | MAP 1-D5 |
| Cockfield Road | ACCESS | ACCESS | Upgrade | 1588 | Lucas Road | 1715 | 0 | 1588 | | MAP 1-D5 |
| Cockfield Road | ACCESS | ACCESS | Reclassify | 117 | Holloway Grove | 1588 | 0 | 117 | | MAP 27-E9 |
| Cockfield Road | ACCESS | ACCESS | No Change | 222 | Vernon Street Ultima | 117 | 0 | 222 | | MAP 27-E9 |
| Cockfield Road | ACCESS | ACCESS | No Change | 225 | Hayes Street Ultima | 222 | 0 | 225 | | MAP 21-C5 |
| Cockfield Road | ACCESS | ACCESS | Upgrade | 226 | Camron Street Ultima | 225 | 0 | 226 | | MAP 21-C5 |
| Cockfield Road | ACCESS | ACCESS | Upgrade | 141 | Vernon Street Ultima | 226 | 0 | 141 | | MAP 21-D4 |
| Cockfield Road | ACCESS | ACCESS | No Change | 162 | Conroy Street Ultima | 141 | 0 | 162 | | MAP 21-D4 |
| Cockfield Road | ACCESS | ACCESS | Upgrade | 46 | McClelland Street Ultima | 162 | 0 | 46 | | MAP 21-D3 |
| Cockfield Road | ACCESS | ACCESS | Upgrade | 34 | Coobah Street | 46 | 0 | 34 | | MAP 21-D3 |
| Cockfield Road | ACCESS | ACCESS | Upgrade | 1875 | Hatlah Robinsdale Road | 34 | 0 | 1875 | | MAP 1-D5 |
| Cockfield Road | ACCESS | ACCESS | Upgrade | 511 | Bond Left | 1875 | 0 | 511 | | MAP 1-D5 |
| Cockfield Road | ACCESS | ACCESS | No Change | 84 | Albert Street | 511 | 0 | 84 | | MAP 32-B6 |
| Cockfield Road | ACCESS | ACCESS | No Change | 133 | Bowridge Street Swain Hill | 84 | 0 | 133 | | MAP 32-B6 |
| Cockfield Road | ACCESS | ACCESS | Upgrade | 1518 | Murray Valley Highway | 133 | 0 | 1518 | | MAP 3-A4 |
| Cockfield Road | ACCESS | ACCESS | Upgrade | 3024 | Dusty Road | 1518 | 0 | 3024 | | MAP 7-C3 |
| Cockfield Road | ACCESS | ACCESS | Reclassify | 3253 | Chamberlain Road | 3024 | 0 | 3253 | | MAP 7-C3 |
| Cockfield Road | ACCESS | ACCESS | No Change | 188 | Culgoa-Uluma Road | 3253 | 0 | 188 | | MAP 7-C3 |
| Cockfield Road | ACCESS | ACCESS | No Change | 185 | Condiely Street | 188 | 0 | 185 | | MAP 21-C4 |
| Cockfield Road | ACCESS | ACCESS | No Change | 74 | Booballa Drive | 185 | 0 | 74 | | MAP 21-C4 |
| Cockfield Road | ACCESS | ACCESS | No Change | 14 | Bedgum Street | 74 | 0 | 14 | | MAP 30-F3 |
| Cockfield Road | ACCESS | ACCESS | No Change | 72 | Merit Crescent | 14 | 0 | 72 | | MAP 30-F3 |
| Cockfield Road | ACCESS | ACCESS | No Change | 160 | Dundas Lane | 72 | 0 | 160 | | MAP 30-F3 |
| Cockfield Road | ACCESS | ACCESS | No Change | 53 | Ilkeas Street | 160 | 0 | 53 | | MAP 30-F3 |
| Cockfield Road | ACCESS | ACCESS | No Change | 66 | Manna Street | 53 | 0 | 66 | | MAP 30-E3 |
| Cockfield Road | ACCESS | ACCESS | No Change | 24 | Stringybark Drive | 66 | 0 | 24 | | MAP 30-E3 |
| Cockfield Road | ACCESS | ACCESS | No Change | 57 | Salubush Drive | 24 | 0 | 57 | | MAP 30-E3 |
| Cockfield Road | ACCESS | ACCESS | No Change | 64 | Tea Tree Drive | 57 | 0 | 64 | | MAP 30-E3 |
| Cockfield Road | ACCESS | ACCESS | No Change | 78 | Sandilwood Avenue | 64 | 0 | 78 | | MAP 30-E3 |
| Cockfield Road | ACCESS | ACCESS | No Change | 46 | Bramble Drive | 78 | 0 | 46 | | MAP 30-E3 |
| Cockfield Road | ACCESS | ACCESS | No Change | 57 | Conpoo Drive | 46 | 0 | 57 | | MAP 30-D3 |
| Cockfield Road | ACCESS | ACCESS | No Change | 46 | Wallowa Drive | 57 | 0 | 46 | | MAP 30-D3 |
| Cockfield Road | ACCESS | ACCESS | Upgrade | 2042 | Walsh Road To/Tol | 46 | 0 | 2042 | | MAP 11-B6 |
| Cockfield Road | ACCESS | ACCESS | Upgrade | 226 | Tresco-Mystic Park Road | 2042 | 0 | 226 | | MAP 36-F9 |

| Segment No | Proposed Class | Previous Class | Amendment | Length | From/Disc | From/CH | To/Disc | To/Chain | Comments | Map Ref |
|---------------------|-----------------|----------------|------------|--------|-------------------------|-----------------------------|-----------|----------|----------------------------------|-----------|
| Cook Road Tresco | SECONDARY | UNREGISTERED | Upgrade | 384 | Property access | 226 Goggin Road | | 810 | | MAP 14-D8 |
| Cook Road Tresco | UNREGISTERED | UNREGISTERED | Upgrade | 1626 | Goggin Road | 810 Goggin Road | | 2436 | | MAP 14-D8 |
| Cook Road Tresco | NOT RESPONSIBLE | CLOSE | Ownership | 3816 | Murray Valley Hwy | 0 LDR | | 4252 | | MAP 14-B9 |
| Cook Road Tyntynder | SECONDARY | UNREGISTERED | Upgrade | 73 | Annuello-Plamblie Road | 0 Wandown Road | Kookkab | 73 | | MAP 3-B7 |
| Coomb Road | SECONDARY | UNREGISTERED | Upgrade | 2275 | Wandown Road | Kookkab | | 2348 | | MAP 3-B7 |
| Coomb Road | SECONDARY | ACCESS | Reclassify | 964 | Ted Lalie | 2348 LDR | | 3265 | | MAP 3-B6 |
| Coominur Road | ACCESS | ACCESS | No Change | 1706 | Residential Access | 964 Walters Road | | 3670 | | MAP 5-B2 |
| Coominur Road | ACCESS | ACCESS | No Change | 1797 | Walters Road | 3670 Property access | | 5467 | | MAP 5-B2 |
| Coominur Road | SECONDARY | ACCESS | Reclassify | 1373 | Property access | 5467 Langley Road | | 6840 | | MAP 5-B2 |
| Coominur Road | SECONDARY | ACCESS | Reclassify | 375 | Langley Road | 6840 P101 | | 7219 | | MAP 5-C2 |
| Coominur Road | SECONDARY | ACCESS | Reclassify | 2477 | P101 | 7219 Kookkaboo Road | | 9696 | | MAP 5-C2 |
| Coominur Road | SECONDARY | ACCESS | Reclassify | 891 | Kookkaboo Road | 9696 Wait Road | | 10587 | | MAP 5-D2 |
| Coominur Road | SECONDARY | ACCESS | Reclassify | 6843 | Wait Road | 10587 Possum Flat Road | | 17430 | | MAP 5-L2 |
| Coominur Road | SECONDARY | ACCESS | Reclassify | 2191 | Possum Flat Road | 17430 Good Lane | Coominur | 19671 | | MAP 5-L2 |
| Coominur Road | SECONDARY | ACCESS | Reclassify | 443 | Good Lane | Coominur | | 20064 | | MAP 5-L2 |
| Coominur Road | SECONDARY | ACCESS | Reclassify | 2494 | PV08 | 20064 Jager Lane | | 22558 | | MAP 5-L2 |
| Coominur Road | SECONDARY | ACCESS | Reclassify | 1331 | Jager Lane | 22558 Grimer Lane | | 25074 | | MAP 5-F2 |
| Coominur Road | SECONDARY | ACCESS | Reclassify | 516 | O Bree Road | Coominur | | 26407 | | MAP 5-F2 |
| Coominur Road | SECONDARY | ACCESS | Reclassify | 816 | Coominur-Plangli Road | 26407 Coominur-Plangli Road | | 26923 | | MAP 6-A2 |
| Coominur Road | SECONDARY | ACCESS | Reclassify | 1175 | CO05 | 27733 Murray Valley Highway | | 28912 | | MAP 6-A2 |
| Coominur Road | ACCESS | ACCESS | No Change | 2092 | Millie Highway | 0 Kerrioh Lane | | 2792 | | MAP 6-A3 |
| Coominur Road | ACCESS | ACCESS | No Change | 1742 | Kerrioh Lane | 2092 Plangli West Road | | 2834 | | MAP 6-A3 |
| Coominur Road | ACCESS | ACCESS | No Change | 1665 | Plangli West Road | 2834 Stewart Lane | Plangli | 5503 | | MAP 6-A2 |
| Coominur Road | ACCESS | ACCESS | No Change | 3885 | Stewart Lane | Plangli | | 7192 | | MAP 6-A2 |
| Coominur Road | UNREGISTERED | UNREGISTERED | Upgrade | 2254 | Benipooop Tresco | 0 Eoro | | 2254 | | MAP 9-F5 |
| Coominur Road | UNREGISTERED | UNREGISTERED | Upgrade | 1887 | Gre | 2254 Eoro | | 3121 | Not accessible to Grabber | MAP 9-F5 |
| Coominur Road | UNREGISTERED | UNREGISTERED | Upgrade | 2387 | Storn Road | Eureha | | 2382 | | MAP 4-F5 |
| Coominur Road | ACCESS | ACCESS | No Change | 332 | Storn Road | 0 Coomab-Mirralie Road | | 332 | | MAP 10-D4 |
| Coominur Road | ACCESS | ACCESS | No Change | 216 | Maha Road | 0 Eoro | | 210 | | MAP 9-B2 |
| Coominur Road | ACCESS | ACCESS | No Change | 293 | Tresco-Millie Park Road | 0 Volun Avenue | | 293 | | MAP 3-E5 |
| Coominur Road | ACCESS | ACCESS | No Change | 215 | Volun Avenue | 293 Palmer Avenue | Tresco | 512 | | MAP 3-E5 |
| Coominur Road | ACCESS | ACCESS | No Change | 548 | Werril Street | 0 Wagle Street | | 548 | | MAP 31-F7 |
| Coominur Road | ACCESS | ACCESS | No Change | 141 | Wattle Street | 548 Poodle Boulevard | | 789 | | MAP 31-F7 |
| Coominur Road | ACCESS | ACCESS | No Change | 165 | Poodle Boulevard | 789 Poodle Boulevard | | 939 | | MAP 31-F7 |
| Coominur Road | ACCESS | ACCESS | No Change | 175 | Proble Boulevard | 939 Parkrow Drive | | 1114 | | MAP 31-F6 |
| Coominur Road | ACCESS | ACCESS | No Change | 88 | Parkrow Drive | 1114 Parkrow Drive | | 1202 | | MAP 31-F6 |
| Coominur Road | ACCESS | ACCESS | No Change | 97 | Parkrow Drive | 1202 Burton Street | Swan Hill | 1299 | | MAP 31-F6 |
| Coominur Road | ACCESS | ACCESS | No Change | 92 | Burton Street | Swan Hill | | 1391 | | MAP 32-A3 |
| Coominur Road | ACCESS | ACCESS | No Change | 95 | Donnington Street | 1391 Gray Street | Swan Hill | 1486 | | MAP 32-A3 |
| Coominur Road | ACCESS | ACCESS | No Change | 192 | McAlpine Road | 0 Eoro | | 192 | | MAP 23-A8 |
| Coominur Road | ACCESS | ACCESS | No Change | 487 | Murray Valley Highway | 0 Bay Road | | 487 | | MAP 13-A1 |
| Coominur Road | ACCESS | ACCESS | No Change | 1554 | Bay Road | 487 Ganton Road | | 2041 | | MAP 13-A1 |
| Coominur Road | ACCESS | ACCESS | No Change | 266 | Cotton Road | 2041 Chillingoliah Road | | 2307 | | MAP 13-A1 |
| Coominur Road | ACCESS | ACCESS | No Change | 957 | Chillingoliah Road | 2307 EOR | | 3264 | | MAP 13-A1 |
| Coominur Road | ACCESS | ACCESS | Upgrade | 265 | Tinford Road | 0 EOR | | 269 | | MAP 14-G |
| Coominur Road | ACCESS | ACCESS | Reclassify | 3806 | Barry Road | 0 Gibson Road | | 3806 | | MAP 4-F4 |
| Coominur Road | NEW SLIP | NEW SLIP | New | 79 | Barry Road | 0 Cowan Road | | 79 | | MAP 4-F4 |
| Coominur Road | SECONDARY | ACCESS | Reclassify | 3497 | Gibson Road | 3806 Meridian Road | | 7303 | | MAP 5-A4 |
| Coominur Road | SECONDARY | ACCESS | Reclassify | 3253 | Fox Road | 7303 Fox Road | | 10604 | | MAP 5-A4 |
| Coominur Road | ACCESS | ACCESS | No Change | 3261 | Plangli West Road | 10604 Graeme Road | | 13857 | | MAP 5-B4 |
| Coominur Road | NOT MAINTAINED | CLOSE | No Change | 503 | Smythe Road | Robinvale | | 503 | Not required for property access | MAP 5-F2 |
| Coominur Road | ACCESS | ACCESS | No Change | 226 | Smith Road | Robinvale | | 226 | | MAP 16-E7 |
| Coominur Road | ACCESS | ACCESS | No Change | 357 | Lake Road | 503 Ryan Road | Robinvale | 357 | | MAP 16-D7 |
| Coominur Road | ACCESS | ACCESS | No Change | 905 | Walker Lane | 357 Sunset Lane | | 1262 | | MAP 13-A7 |
| Coominur Road | ACCESS | ACCESS | No Change | 672 | Sunset Lane | 1262 Gadd Road | | 1934 | | MAP 13-A7 |
| Coominur Road | ACCESS | ACCESS | No Change | 1946 | Dreschler Road | 1934 Dreschler Road | | 2902 | | MAP 13-B7 |
| Coominur Road | ACCESS | ACCESS | No Change | 607 | Murray Valley Highway | 4648 Tyntynder Road | | 4648 | | MAP 13-C7 |
| Coominur Road | ACCESS | ACCESS | No Change | 1832 | Tyntynder Road | 5255 Murrayville Road | | 6887 | | MAP 13-C7 |
| Coominur Road | ACCESS | ACCESS | No Change | 2474 | Date Road | 0 Residential Access | | 2474 | | MAP 7-F5 |
| Coominur Road | ACCESS | ACCESS | Reclassify | 777 | Residential Access | 2474 Merritt Road | | 3251 | | MAP 7-F6 |
| Coominur Road | ACCESS | ACCESS | No Change | 579 | Merritt Road | 3251 Culloo-Urtina Road | | 3830 | | MAP 7-F5 |
| Coominur Road | ACCESS | ACCESS | No Change | 1254 | Robinvale-Sea Lake Road | 0 Greec Road | | 1254 | | MAP 10-F4 |
| Coominur Road | ACCESS | ACCESS | No Change | 372 | Greec Road | 1254 Derma Road | | 1626 | | MAP 10-F4 |

Register of Public Roads

April 2021

Swan Hill Rural City Council

| Segment No | Proposed Class | Previous Class | Amendment | Length | From/Disc | From/Ch | To/Disc | To/Ch | Comments | Map Ref |
|----------------------------|-----------------|----------------|------------|--------|--|------------------------------|---------|-------|----------------------------------|-----------|
| Date Road | SECONDARY | ACCESS | Reclassify | 2442 | Coch Road | 3220 Hancock Road | | 3662 | | MAR 8 A6 |
| David Street Robinvale | ACCESS | ACCESS | No Change | 144 | | | | 144 | | MAR 15-E5 |
| David Street Ultima | UNREGISTER | UNREGISTER | Upgrade | 132 | Water Treatment Plant, property access | 0 Bromley Road | | 132 | Water treatment plant access | MAR 21-D3 |
| Davies Road | COLLECTOR | COLLECTOR | No Change | 314 | Lake Boga - Ultima Road | 112 Sea Lakes-Swan Hill Road | | 426 | | MAR 21-D2 |
| Davies Road | ACCESS | ACCESS | No Change | 1002 | Winlaton Road | 0 Herbie Lane | | 1002 | | MAR 9-E4 |
| Davies Road | ACCESS | ACCESS | No Change | 223 | Herbie Lane | 3002 Fish Point Road | | 1225 | | MAR 9-E4 |
| Davies Road | NOT MAINTAINED | UNREGISTER | No Change | 2909 | Winnambool Road | 0 Cullen Road | | 2909 | limited vehicle use | MAR 4-C1 |
| Davies Road | NOT MAINTAINED | UNREGISTER | No Change | 2481 | Cullen Road | 2909 Box Lagoon Road | | 5390 | limited vehicle use | MAR 1-F9 |
| Davies Road | SECONDARY | UNREGISTER | Upgrade | 113 | Winnambool Road | 0 Davies Road | | 113 | | MAR 4-C1 |
| Daytrap Road | ACCESS | ACCESS | No Change | 4137 | Mallee Highway | 0 Ridley Road | | 4137 | | MAR 4-D4 |
| Daytrap Road | ACCESS | ACCESS | No Change | 3092 | Ridley Road | 4137 Cocamba Letigar Road | | 7229 | | MAR 4-D4 |
| Daytrap Road | ACCESS | ACCESS | No Change | 3915 | Cocamba Letigar Road | 7229 Oliver Road Grahain | | 11168 | | MAR 4-D5 |
| Dead Horse Lane | COLLECTOR | ACCESS | Upgrade | 925 | Yana Street | 0 Moor Road | | 925 | | MAR 31-B9 |
| Dead Horse Lane | COLLECTOR | ACCESS | Upgrade | 1642 | Moor Road | 925 Sea Lake- Swan Hill Road | | 2567 | | MAR 30-E7 |
| Dean Road | ACCESS | ACCESS | No Change | 313 | Smythe Road Robinvale | 0 Loy Road | | 313 | | MAR 16-D9 |
| Dean Road | ACCESS | ACCESS | No Change | 191 | Loy Road | 313 Smith Road Robinvale | | 504 | | MAR 16-D9 |
| Dean Road | ACCESS | ACCESS | No Change | 481 | Smith Road Robinvale | 504 Ngan Road Robinvale | | 935 | | MAR 16-C7 |
| Deilar Street | ACCESS | ACCESS | No Change | 207 | Murlong Street | 0 EOR | | 207 | | MAR 31-D4 |
| Deimenco Road | SECONDARY | ACCESS | Reclassify | 2713 | Sea Lake-Swan Hill Road | 0 Lewis Road | | 2713 | | MAR 8-A4 |
| Deimenco Road | ACCESS | ACCESS | Reclassify | 465 | Lewis Road | 2713 Farrell Road | | 3178 | | MAR 8-A3 |
| Deimenco Road | UNREGISTER | UNREGISTER | Upgrade | 2577 | Farrell Road | 3178 Gowerford East Road | | 5755 | | MAR 8-A3 |
| Deimenco Road | ACCESS | ACCESS | Reclassify | 388 | Gowerford East Road | 5755 Fortham Road | | 6143 | | MAR 8-A3 |
| Deimenco Road | ACCESS | ACCESS | Upgrade | 3243 | Fortham Road | 6143 Walzette Road | | 9386 | | MAR 8-A2 |
| Derham Drive | ACCESS | ACCESS | No Change | 256 | Burworth Street | 0 EOR | | 350 | | MAR 31-B1 |
| Derham Drive | ACCESS | ACCESS | No Change | 605 | Cree Road | 0 Bengali Road | | 605 | | MAR 31-B1 |
| Derham Drive | ACCESS | ACCESS | Upgrade | 6951 | Mason Road | 0 Wosmen Gochren Road | | 6951 | | MAR 8-I3 |
| Derham Drive | ACCESS | ACCESS | Upgrade | 788 | Murray Valley Highway | 0 Chillingbush Road | | 788 | | MAR 12-A2 |
| Derham Drive | ACCESS | ACCESS | No Change | 952 | Byrnes Road Tynnyder | 0 Chillingbush Road | | 952 | | MAR 12-A2 |
| Dillon Street | ACCESS | ACCESS | No Change | 232 | Palmer Street | 0 Cameron Street/Ultima | | 420 | | MAR 31-F6 |
| Dillon Street | ACCESS | ACCESS | No Change | 551 | Palmer Street | 230 Hayes Street Ultima | | 424 | | MAR 21-D5 |
| Dillon Street | ACCESS | ACCESS | No Change | 238 | Marion Street Ultima | 440 Palmer Street Ultima | | 677 | | MAR 21-D5 |
| Dillon Street | ACCESS | ACCESS | No Change | 108 | Yana Street Ultima | 677 Alta Street | | 776 | | MAR 21-D4 |
| Dillon Street | ACCESS | ACCESS | No Change | 141 | Alba Street | 276 Gower Street Ultima | | 817 | | MAR 21-D4 |
| Dillon Street | ACCESS | ACCESS | No Change | 178 | Conner Street Ultima | 817 M Claidon Street Ultima | | 945 | | MAR 21-D4 |
| Dog Nettle Fence Road Slip | NOT MAINTAINED | NEW SLIP | New | 848 | Lake Boga-Ultima Road | 9595 Dog Nettle Fence Road | | 10444 | Not required for property access | MAR 8-D4 |
| Dog Nettle Fence Road | SECONDARY | ACCESS | Reclassify | 5167 | Meatian East Road | 0 Brown Road Gochren | | 5167 | | MAR 8-D6 |
| Dog Nettle Fence Road | ACCESS | ACCESS | Reclassify | 899 | Brown Road Gochren | 5167 Tee Road | | 6966 | | MAR 8-D5 |
| Dog Nettle Fence Road | ACCESS | ACCESS | Reclassify | 732 | Tee Road | 6966 Tee Road | | 6798 | | MAR 8-D5 |
| Dog Nettle Fence Road | SECONDARY | ACCESS | Reclassify | 1416 | Tee Road | 6798 Property access | | 8214 | | MAR 8-D5 |
| Dog Nettle Fence Road | ACCESS | ACCESS | No Change | 194 | Property access | 8214 Johnson Road/Mumbel | | 8408 | | MAR 8-D5 |
| Dog Nettle Fence Road | ACCESS | ACCESS | No Change | 573 | Johnson Road/Mumbel | 8891 Lake Boga-Ultima Road | | 8891 | | MAR 8-D5 |
| Dog Nettle Fence Road | ACCESS | ACCESS | No Change | 2928 | Two Mile Road | 0 Bowling Court | | 11909 | | MAR 8-D4 |
| Domaille Crescent | ACCESS | ACCESS | No Change | 80 | Harrison Crescent | 0 Bowling Court | | 80 | | MAR 31-D6 |
| Domaille Crescent | ACCESS | ACCESS | No Change | 67 | Dowling Court | 80 Hoare Street | | 147 | | MAR 31-D6 |
| Domaille Crescent | ACCESS | ACCESS | No Change | 102 | Hoare Street | 147 Kurrie Court | | 249 | | MAR 31-D6 |
| Domaille Crescent | ACCESS | ACCESS | No Change | 151 | Kurrie Court | 249 Harrison Crescent | | 400 | | MAR 31-D7 |
| Donald - Swan Hill Rd | NOT RESPONSIBLE | VICROADS | No Change | 26717 | Meatian East Road | 0 Murray Valley Highway | | 26717 | | MAR 8-F5 |
| Donald Street Nyah West | ACCESS | ACCESS | No Change | 484 | Bodinnar Road | 0 Mary Street Nyah West | | 484 | | MAR 24-E7 |
| Donald Street Nyah West | ACCESS | ACCESS | No Change | 221 | Mary Street Nyah West | 484 Frederick Street | | 705 | | MAR 24-E7 |
| Donald Street Nyah West | ACCESS | ACCESS | No Change | 223 | Frederick Street | 705 Black Street Nyah West | | 928 | | MAR 25-A7 |
| Donald Street Nyah West | ACCESS | ACCESS | No Change | 233 | Black Street Nyah West | 928 Station Street Nyah West | | 1161 | | MAR 25-B7 |
| Donald Street Robinvale | ACCESS | ACCESS | No Change | 117 | Nicholls Street | 0 Lalle Rd | | 112 | | MAR 16-A3 |
| Donald Street Robinvale | ACCESS | ACCESS | No Change | 99 | Lalle Rd | 112 Lalle Rd | | 151 | | MAR 16-A2 |
| Domington Street | ACCESS | ACCESS | No Change | 227 | Wilkins Grove | 0 Wilkinson Lane | | 227 | | MAR 31-E5 |
| Domington Street | ACCESS | ACCESS | No Change | 99 | Wilkinson Lane | 227 Brown Street Swan Hill | | 326 | | MAR 31-F5 |
| Domington Street | ACCESS | ACCESS | No Change | 140 | Brown Street Swan Hill | 326 Coronation Avenue | | 566 | | MAR 31-F5 |
| Douglas Avenue | ACCESS | ACCESS | No Change | 108 | Bradston Grove | 0 Jager Street Swan Hill | | 108 | | MAR 31-C2 |
| Douglas Avenue | ACCESS | ACCESS | No Change | 83 | Jager Street Swan Hill | 108 Foster Street | | 191 | | MAR 31-C2 |
| Douglas Avenue | ACCESS | ACCESS | No Change | 83 | Foster Street | 191 McPherson Street | | 274 | | MAR 31-C1 |
| Douglas Avenue | ACCESS | ACCESS | No Change | 91 | McPherson Street | 274 Pascoe Street | | 365 | | MAR 29-A4 |
| Douglas Road | ACCESS | ACCESS | No Change | 1340 | Murraydale Road | 0 River Road Tynnyder | | 1340 | | MAR 31-D6 |
| Douglas Road | ACCESS | ACCESS | No Change | 89 | Domaille Crescent | 0 EOR | | 89 | | MAR 31-D6 |
| Dreschler Road | SECONDARY | UNREGISTER | Upgrade | 1746 | Runciman Road | 0 Runciman Road | | 1746 | | MAR 13-C8 |
| Dreschler Road | SECONDARY | UNREGISTER | Upgrade | 1748 | Runciman Road | 1260 Creamery Road | | 3008 | | MAR 13-C8 |
| Drummond Street | ACCESS | GLOBE | Upgrade | 1391 | Robinvale-Sea Lake Road | 0 Anniello-Werner Road | | 1391 | | MAR 2-A7 |
| Drummond Street | ACCESS | ACCESS | No Change | 70 | Pye Street | 0 Murray Court Swan Hill | | 70 | | MAR 31-E1 |
| Drummond Street | ACCESS | ACCESS | No Change | 187 | Murray Court Swan Hill | 70 Lane 79 Chapman Street | | 253 | | MAR 28-E9 |
| Drummond Street | ACCESS | ACCESS | No Change | 29 | Lane 79 Chapman Street | 253 Chapman Street | | 282 | | MAR 28-E9 |

Register of Public Roads

April 2021

Swan Hill Rural City Council

| Segment No | Proposed Class | Previous Class | Amendment | Length | From/Disc | From/Ch | To/Disc | To/Ch | Comments | Map Ref |
|-----------------------------------|-----------------|----------------|------------|--------|---------------------------------------|---------------------------------------|---------|-------|----------|-----------|
| Dumosa Drive | ACCESS | ACCESS | No Change | 49 | 0 Muliga Lane | 0 Muliga Lane | | | | MAP 31-A2 |
| Dumosa Drive | ACCESS | ACCESS | No Change | 32 | 32 Muliga Lane | 49 Sugarwood Avenue | | | | MAP 31-A2 |
| Dumosa Drive | ACCESS | ACCESS | No Change | 60 | 60 Sugarwood Avenue | 81 Boree Drive | | | | MAP 31-A2 |
| Dumosa Drive | ACCESS | ACCESS | No Change | 22 | 22 Boree Drive | 141 Boree Drive | | | | MAP 30-F2 |
| Dumosa Drive | ACCESS | ACCESS | No Change | 153 | 153 Boree Drive | 163 Scarlet Street | | | | MAP 30-F2 |
| Dumosa Drive | ACCESS | ACCESS | No Change | 47 | 47 Scarlet Street | 316 EDR | | | | MAP 30-F1 |
| Dundas Lane | ACCESS | ACCESS | No Change | 147 | 147 Coobah Street | 0 Akala Street | | | | MAP 30-F1 |
| Dunstan Road | SECONDARY | ACCESS | Reclassify | 3335 | 3335 Dusky Road | 0 Chamberlain Road | | | | MAP 7-C2 |
| Dunstan Road | SECONDARY | UNREGISTER | Upgrade | 2877 | 2877 Chamberlain Road | 3335 Springfield Road | | | | MAP 7-D2 |
| Dunstan Road | NOT MAINTAINED | UNREGISTER | No Change | 2135 | 2135 Springfield Road | 6012 Brydon Road | | | | MAP 7-D2 |
| Dunstan Road | NOT MAINTAINED | CLOSE | No Change | 8151 | 8151 Springfield Road | 10311 Paper road only | | | | MAP 7-E2 |
| Dunstone Lane | SECONDARY | ACCESS | Reclassify | 3093 | 3093 Conmur-Pangli Road | 0 Murrumbidgee Highway | | | | MAP 6-A3 |
| Dunstone Street | ACCESS | ACCESS | No Change | 300 | 300 Boldwood Drive | 0 Pritchard Street Swain Hill | | | | MAP 31-D2 |
| Dunstone Street | ACCESS | ACCESS | New | 15 | 15 Pritchard Street Swain Hill | 315 Pige Street | | | | MAP 31-E1 |
| Dunstone Street | NOT MAINTAINED | UNREGISTER | No Change | 267 | 267 Pritchard Street Swain Hill | 0 Dunstan Road | | | | MAP 7-C2 |
| Dusty Road | SECONDARY | ACCESS | Reclassify | 2956 | 2956 Waitchie Road | 2956 Loyds Road | | | | MAP 7-C2 |
| Dusty Road | ACCESS | ACCESS | Reclassify | 2794 | 2794 Loyds Road | 4517 Property access | | | | MAP 7-C2 |
| Dusty Road | ACCESS | ACCESS | No Change | 448 | 448 Property access | 7311 Gibson Road | | | | MAP 7-C3 |
| Dusty Road | ACCESS | ACCESS | No Change | 407 | 407 Gibson Road | 7757 Collier Road | | | | MAP 7-C3 |
| Dusty Road | ACCESS | ACCESS | No Change | 1267 | 1267 Collier Road | 8104 Connor Road | | | | MAP 7-C3 |
| Dusty Road | ACCESS | ACCESS | No Change | 411 | 411 Connor Road | 9431 Waterfield Road | | | | MAP 7-C4 |
| Dusty Road | ACCESS | ACCESS | No Change | 2228 | 2228 Wakefield Road | 9842 Sea Lake-Swain Hill Road | | | | MAP 7-C4 |
| Dwyer Court | ACCESS | ACCESS | No Change | 95 | 95 Weaver Drive | 0 EDR | | | | MAP 31-D1 |
| East Lake Drive Northern Entrance | UNREGISTER | UNREGISTER | Upgrade | 273 | 273 East Lake Drive Northern Entrance | 0 East Lake Drive Southern Entrance | | | | MAP 35-E5 |
| East Lake Drive Southern Access | UNREGISTER | UNREGISTER | Upgrade | 59 | 59 Murrumbidgee Highway | 0 Inverage | | | | MAP 35-E5 |
| East Lake Drive Southern Access | NEW | NEW | Upgrade | 77 | 77 East Lake Drive Southern Entrance | 0 Murray Valley Highway | | | | MAP 35-E5 |
| East Lake Drive Southern Access | ACCESS | ACCESS | Upgrade | 5 | 5 Waitchie Road | 273 Cannon Park | | | | MAP 35-E6 |
| East Lake Drive Southern Access | NOT MAINTAINED | UNREGISTER | No Change | 6364 | 6364 Property access | 0 Property access | | | | MAP 35-E6 |
| East Lake Drive Southern Access | SECONDARY | UNREGISTER | Upgrade | 2715 | 2715 Property access | 500 Property access | | | | MAP 35-E6 |
| East Lake Drive Southern Access | SECONDARY | UNREGISTER | Upgrade | 597 | 597 Murray Valley Highway | 0 Dunstan Road | | | | MAP 5-B6 |
| Edelstein Road | NOT MAINTAINED | CLOSE | No Change | 5606 | 5606 West Exchange Road | 0 EDR | | | | MAP 1-C5 |
| Edelstein Road | ACCESS | UNREGISTER | Upgrade | 215 | 215 Property access | 5606 West Exchange Road | | | | MAP 1-E8 |
| Egan Road | SECONDARY | ACCESS | Reclassify | 3986 | 3986 Naha Road | 5606 Mt Carr Road | | | | MAP 3-E7 |
| Egan Road | SECONDARY | ACCESS | Reclassify | 3032 | 3032 Hopton Road | 0 Hopton Road | | | | MAP 3-E8 |
| Egan Road | ACCESS | ACCESS | Reclassify | 277 | 277 Burra Swamp Road | 9496 Burra Swamp Road | | | | MAP 3-E8 |
| El Almain Road | ACCESS | ACCESS | No Change | 246 | 246 Greg Street | 7028 Haystack/Koolong Road | | | | MAP 3-D6 |
| El Almain Road | ACCESS | ACCESS | No Change | 814 | 814 Robinsons Sea Lake Road | 0 Fabruk Street Swain Hill | | | | MAP 10-F5 |
| El Almain Road | ACCESS | ACCESS | No Change | 1067 | 1067 Jerzee Road | 814 Damour Road | | | | MAP 10-F5 |
| El Almain Road | ACCESS | ACCESS | No Change | 171 | 171 Damour Road | 3881 Damour Road | | | | MAP 10-F4 |
| Elizabeth Street Nwah West | NOT MAINTAINED | UNREGISTER | No Change | 251 | 251 Mary St | 0 Frederick Street | | | | MAP 25-A7 |
| Elizabeth Street Nwah West | ACCESS | ACCESS | No Change | 218 | 218 Frederick Street | 251 Black Street Nwah West | | | | MAP 25-A7 |
| Elizabeth Street Nwah West | ACCESS | ACCESS | No Change | 333 | 333 Black Street Nwah West | 469 Station Street Nwah West | | | | MAP 25-B7 |
| Elizabeth Street Swain Hill | ACCESS | ACCESS | No Change | 103 | 103 Thurlth Street | 0 Ford Street Swain Hill | | | | MAP 31-E1 |
| Elizabeth Street Swain Hill | ACCESS | ACCESS | No Change | 166 | 166 Ford Street Swain Hill | 103 Pve Street | | | | MAP 31-E1 |
| Elwood Court | NOT MAINTAINED | New | New | 60 | 60 Pve Street | 269 Paper Road only | | | | MAP 31-E1 |
| Elwood Court | ACCESS | ACCESS | No Change | 185 | 185 Palaroo Street | 0 EDR | | | | MAP 29-B8 |
| Elston Road | SECONDARY | ACCESS | Reclassify | 2012 | 2012 Mallee Highway | 0 EDR | | | | MAP 4-E3 |
| Erma Court | ACCESS | ACCESS | No Change | 72 | 72 Curri Drive | 0 EDR | | | | MAP 31-D5 |
| Engstrom Road | ACCESS | ACCESS | No Change | 2284 | 2284 Bolton-Nahya Road | 0 Larkin Road | | | | MAP 5-D1 |
| EU08 | NOT MAINTAINED | CLOSE | No Change | 346 | 346 EU09 | 340 Paper road only | | | | MAP 4-F6 |
| EU09 | NOT RESPONSIBLE | CLOSE | Ownership | 1704 | 1704 Chinkapook-Nyah West Road | 0 end of road licence | | | | MAP 4-F6 |
| EU09 | NOT MAINTAINED | CLOSE | No Change | 1596 | 1596 end of road licence | 3294 Not required for property access | | | | MAP 4-F6 |
| EU12 | NOT MAINTAINED | CLOSE | No Change | 963 | 963 Pier Milligan-Chinkapook Road | 963 Not required for property access | | | | MAP 4-E7 |
| EU14 | NOT MAINTAINED | CLOSE | No Change | 634 | 634 Chinkapook-Nyah West Road | 634 Paper road only | | | | MAP 4-F6 |
| EU25 | NOT MAINTAINED | CLOSE | No Change | 1483 | 1483 Robinsons Sea-Lake road | 1483 Paper road only | | | | MAP 4-F8 |
| EU25 | NOT MAINTAINED | CLOSE | No Change | 2394 | 2394 Sutherland Road | 3877 Paper road only | | | | MAP 4-E8 |
| EU25 | NOT MAINTAINED | CLOSE | No Change | 1646 | 1646 Bennett Road | 3877 Paper road only | | | | MAP 4-E8 |
| EU25 | NOT RESPONSIBLE | CLOSE | Ownership | 1027 | 1027 EU47 | 6537 Paper road only | | | | MAP 4-E7 |
| EU43 | SECONDARY | CLOSE | Upgrade | 157 | 157 William Street | 0 Neilson Street | | | | MAP 18-C6 |
| EU46 | NOT RESPONSIBLE | CLOSE | Ownership | 1224 | 1224 Robinsons Sea Lake Road | 1224 UNISED ROAD LICENCE | | | | MAP 18-C6 |
| EU47 | NOT RESPONSIBLE | CLOSE | Ownership | 3694 | 3694 EU25 | 3694 UNISED ROAD LICENCE | | | | MAP 4-E5 |
| EU50 | NOT RESPONSIBLE | CLOSE | Ownership | 2260 | 2260 Lake Walpool Road | 0 Springfield Road | | | | MAP 4-D7 |
| EU50 | NOT MAINTAINED | CLOSE | No Change | 3865 | 3865 Springfield Road | 6325 Paper road only | | | | MAP 5-A7 |
| EU50 | NOT RESPONSIBLE | CLOSE | Ownership | 3067 | 3067 EU51 | 9187 UNISED ROAD LICENCE | | | | MAP 5-A7 |
| EU51 | NOT RESPONSIBLE | CLOSE | Ownership | 1475 | 1475 EU50 | 3475 UNISED ROAD LICENCE | | | | MAP 5-A7 |
| EU53 | NOT MAINTAINED | UNREGISTER | No Change | 2501 | 2501 Ryan Road | 2501 Not required for property access | | | | MAP 4-F5 |

| Segment No | Proposed Class | Previous Class | Amendment | Length | From/Disc | From/CH | To/Disc | To/Chain | Comments | Map Ref |
|----------------|-----------------|----------------|------------|--------|--------------------------------------|---------|---------|----------|----------------------------------|-----------|
| Fletcher Road | SECONDARY | CLOSE | Upgrade | 933 | Hayward Road | 204 | EDR | 1137 | | MAP 4-F5 |
| Flume Road | SECONDARY | ACCESS | Reclassify | 2896 | Lucas Lane | | | 2890 | | MAP 4-A4 |
| Flume Road | SECONDARY | ACCESS | Reclassify | 4903 | Lucas Lane | | | 2890 | | MAP 5-F4 |
| Flume Road | SECONDARY | ACCESS | Reclassify | 2433 | Shi Pan Road | | | 10226 | | MAP 5-L4 |
| Flume Road | SECONDARY | ACCESS | Reclassify | 2454 | Waver Lane | | | 12680 | | MAP 5-L4 |
| Flume Road | SECONDARY | UNREGISTER | Upgrade | 343C | Fire Access Road | | | 16110 | | MAP 5-D4 |
| Flume Road | SECONDARY | UNREGISTER | Upgrade | 162E | Benshaw Lane | | | 17336 | | MAP 5-D4 |
| Fogarty Road | NOT RESPONSIBLE | CLOSE | Ownership | 162E | Bally Road Lake Boga | | | 1628 | | MAP 14-E9 |
| Ford Road | SECONDARY | ACCESS | Reclassify | 1632 | Cook Road Tresco | | | 3260 | UNUSED ROAD LICENCE | MAP 14-E8 |
| Ford Road | SECONDARY | ACCESS | Reclassify | 1144 | Perris Road | | | 615 | | MAP 8-A4 |
| Ford Road | SECONDARY | ACCESS | Reclassify | 333 | Burns Road | | | 2092 | | MAP 8-A5 |
| Ford Street | ACCESS | ACCESS | No Change | 107 | Elizabeth Street Swan Hill | | | 107 | | MAP 28-E9 |
| Fordham Road | NOT MAINTAINED | UNREGISTER | No Change | 1078 | Sna Lake-Swan Hill Road | | | 1078 | Not required for property access | MAP 8-C3 |
| Fordham Road | NOT MAINTAINED | UNREGISTER | No Change | 354E | Ball Road Ultima | | | 4622 | Not required for property access | MAP 8-B3 |
| Fordham Road | NOT MAINTAINED | UNREGISTER | No Change | 361B | Ultima North Road | | | 8240 | Not required for property access | MAP 8-A3 |
| Forrester Lane | ACCESS | ACCESS | No Change | 75E | Woorinen Road | | | 758 | | MAP 11-F8 |
| Forster Road | SECONDARY | ACCESS | Reclassify | 541E | Murray Valley Highway | | | 541E | | MAP 3-C7 |
| Forsler Road | NOT MAINTAINED | UNREGISTER | No Change | 1757 | PB39 | | | 1775 | | MAP 3-B7 |
| Forsyth Road | ACCESS | ACCESS | No Change | 3701 | Lake Boga-Ultima Road | | | 3701 | paper road only | MAP 8-L4 |
| Foster Street | ACCESS | ACCESS | No Change | 214 | Douglas Avenue | | | 214 | | MAP 31-C2 |
| Fountain Court | ACCESS | ACCESS | No Change | 54 | Parkview Drive | | | 54 | | MAP 31-F1 |
| Four Mile Road | SECONDARY | ACCESS | Reclassify | 3525 | O'Brien Road Ultima | | | 3525 | | MAP 8-B5 |
| Four Mile Road | SECONDARY | ACCESS | Reclassify | 29 | Grey Road | | | 3554 | | MAP 8-B5 |
| Four Mile Road | SECONDARY | ACCESS | Reclassify | 1611 | Ultima-Mountain Road | | | 2165 | | MAP 8-L5 |
| Four Mile Road | SECONDARY | ACCESS | Reclassify | 3524 | Residential Access | | | 6289 | | MAP 8-L5 |
| Four Mile Road | SECONDARY | ACCESS | No Change | 1624 | Residential Access | | | 3700 | | MAP 9-A5 |
| Four Mile Road | SECONDARY | ACCESS | Upgrade | 3700 | Chambador Road | | | 3700 | | MAP 9-A5 |
| Four Mile Road | SECONDARY | ACCESS | Upgrade | 1735 | Jampot Road | | | 5439 | | MAP 8-B5 |
| Four Mile Road | SECONDARY | ACCESS | Upgrade | 181 | Woorinen Road | | | 489 | | MAP 8-B5 |
| Four Mile Road | SECONDARY | ACCESS | Upgrade | 4184 | Michael Point Turnoff | | | 7408 | | MAP 5-E5 |
| Four Mile Road | SECONDARY | ACCESS | No Change | 321E | Cowan Road | | | 10833 | | MAP 5-B4 |
| Four Mile Road | SECONDARY | ACCESS | No Change | 78 | Maple Street | | | 78 | | MAP 31-C3 |
| Four Mile Road | SECONDARY | ACCESS | No Change | 31 | Milva Court | | | 189 | | MAP 31-C3 |
| Four Mile Road | SECONDARY | ACCESS | No Change | 78 | Calo Court | | | 102 | | MAP 31-C3 |
| Four Mile Road | SECONDARY | ACCESS | No Change | 116 | Elizabeth Street Nugh West | | | 116 | | MAP 25-A7 |
| Four Mile Road | SECONDARY | ACCESS | No Change | 123 | Donald Street Nugh West | | | 239 | | MAP 25-A6 |
| Four Mile Road | SECONDARY | ACCESS | No Change | 90 | Gray Street Nugh West | | | 329 | | MAP 25-A6 |
| Four Mile Road | SECONDARY | ACCESS | No Change | 36 | Allan Street | | | 365 | | MAP 25-A6 |
| Four Mile Road | SECONDARY | ACCESS | No Change | 91 | Lloyd Street | | | 456 | | MAP 25-A6 |
| Four Mile Road | SECONDARY | ACCESS | No Change | 37 | Service Road Monash Avenue Nugh West | | | 493 | | MAP 25-A3 |
| Four Mile Road | SECONDARY | ACCESS | Upgrade | 227 | Harrow Road | | | 227 | | MAP 12-F1 |
| Four Mile Road | SECONDARY | ACCESS | No Change | 77 | Hoare Street | | | 77 | | MAP 31-D7 |
| Four Mile Road | SECONDARY | ACCESS | No Change | 350E | Sea Lake-Swan Hill Road | | | 3506 | | MAP 8-C2 |
| Four Mile Road | SECONDARY | ACCESS | No Change | 34E | Canny Road | | | 3852 | | MAP 8-C2 |
| Four Mile Road | SECONDARY | ACCESS | No Change | 323B | Hinton Road | | | 7090 | | MAP 8-C1 |
| Four Mile Road | SECONDARY | ACCESS | No Change | 337 | Blackwire Road | | | 10327 | | MAP 8-C1 |
| Four Mile Road | SECONDARY | ACCESS | No Change | 243C | Bulga Road | | | 12757 | | MAP 6-B9 |
| Four Mile Road | SECONDARY | ACCESS | No Change | 80E | Barry Road Woorinen | | | 13563 | | MAP 6-B9 |
| Four Mile Road | SECONDARY | ACCESS | No Change | 1975 | Standen Road Nowit | | | 15542 | | MAP 6-B8 |
| Four Mile Road | SECONDARY | ACCESS | No Change | 93 | Borge Drive | | | 93 | | MAP 30-F2 |
| Four Mile Road | SECONDARY | ACCESS | No Change | 161 | Makepeace Street | | | 169 | | MAP 31-E3 |
| Four Mile Road | SECONDARY | ACCESS | No Change | 195 | Gray Street Swan Hill | | | 195 | | MAP 31-D5 |
| Four Mile Road | SECONDARY | ACCESS | No Change | 2012 | Robinvale-Sea Lake Road | | | 2012 | Not required for property access | MAP 2-A6 |
| Four Mile Road | SECONDARY | ACCESS | No Change | 195E | Robinvale-Sea Lake Road | | | 3962 | UNUSED ROAD LICENCE | MAP 2-A6 |
| Four Mile Road | SECONDARY | ACCESS | Ownership | 567 | Road licence | | | 4529 | Not required for property access | MAP 2-A6 |
| Four Mile Road | SECONDARY | ACCESS | No Change | 48C | Chillingollah Road | | | 480 | | MAP 12-F1 |
| Four Mile Road | SECONDARY | ACCESS | No Change | 71 | EDR | | | 71 | | MAP 32-AE |
| Four Mile Road | SECONDARY | ACCESS | No Change | 70 | Cobham Avenue Swan Hill | | | 141 | | MAP 32-BB |
| Four Mile Road | SECONDARY | ACCESS | No Change | 553 | Karinte Street | | | 553 | | MAP 36-B2 |
| Four Mile Road | SECONDARY | ACCESS | No Change | 92C | Old Tresco Road | | | 920 | | MAP 28-AE |
| Four Mile Road | SECONDARY | ACCESS | Upgrade | 200C | Springfield Road | | | 2000 | required for property access | MAP 5-B7 |
| Four Mile Road | SECONDARY | ACCESS | Upgrade | 1309 | Start of licence | | | 3309 | UNUSED ROAD LICENCE | MAP 5-B7 |
| Four Mile Road | SECONDARY | ACCESS | No Change | 2000 | U34 | | | 1548 | | MAP 14-AE |
| Four Mile Road | SECONDARY | ACCESS | No Change | 134E | Cemetery Road Lake Boga | | | 1348 | | MAP 19-AE |
| Four Mile Road | SECONDARY | ACCESS | No Change | 138 | Smith Street Chillingollah | | | 293 | | MAP 16-B6 |
| Four Mile Road | SECONDARY | ACCESS | No Change | 293 | Lagje Road | | | 235 | | MAP 16-B6 |
| Four Mile Road | SECONDARY | ACCESS | No Change | 121 | Maston Court | | | 356 | | MAP 16-A5 |

| Segment No | Proposed Class | Previous Class | Amendment | Length | From/Disc | To/Disc | From/CH | To/Chain | Comments | Map Ref |
|------------------------------------|-----------------|----------------|------------|--|---|---------|---------|----------|----------|-----------|
| George Street Robinvale Northbound | COLLECTOR | COLLECTOR | No Change | 12C Mason Court | 293 Vine Court | 413 | | | | MAP 16-A5 |
| George Street Robinvale Southbound | COLLECTOR | COLLECTOR | No Change | 111 Vine Court | 356 Rowe Street | 467 | | | | MAP 16-A5 |
| George Street Robinvale Northbound | COLLECTOR | COLLECTOR | No Change | 134 Vine Court | 413 Rowe Street | 527 | | | | MAP 16-A5 |
| George Street Robinvale Southbound | COLLECTOR | COLLECTOR | No Change | 90 Rowe Street | 467 Morris Street Robinvale | 557 | | | | MAP 16-A5 |
| George Street Robinvale Northbound | COLLECTOR | COLLECTOR | No Change | 90 Rowe Street | 527 Morris Street Robinvale | 617 | | | | MAP 16-A5 |
| George Street Robinvale Southbound | COLLECTOR | COLLECTOR | No Change | 88 Morris Street Robinvale | 557 Kennedy Street Robinvale | 645 | | | | MAP 16-A4 |
| George Street Robinvale Northbound | COLLECTOR | COLLECTOR | No Change | 87 Morris Street Robinvale | 617 Kennedy Street Robinvale | 704 | | | | MAP 16-A4 |
| George Street Robinvale Southbound | COLLECTOR | COLLECTOR | No Change | 121 Kennedy Street Robinvale | 645 Ronald Street | 766 | | | | MAP 15-F4 |
| George Street Robinvale Northbound | COLLECTOR | COLLECTOR | No Change | 12C Kennedy Street Robinvale | 704 Ronald Street | 824 | | | | MAP 15-F4 |
| George Street Robinvale Southbound | COLLECTOR | COLLECTOR | No Change | 12E Ronald Street | 766 Leomora Street | 892 | | | | MAP 15-F4 |
| George Street Robinvale Northbound | COLLECTOR | COLLECTOR | No Change | 124 Ronald Street | 824 Leomora Street | 948 | | | | MAP 15-F4 |
| George Street Robinvale Southbound | COLLECTOR | COLLECTOR | No Change | 333 Leomora Street | 948 George/Perin/Herbert Street Roundabout | 1225 | | | | MAP 15-F3 |
| George Street Robinvale Northbound | COLLECTOR | COLLECTOR | No Change | 333 Leomora Street | 1225 George/Perin/Herbert Street Roundabout | 1281 | | | | MAP 15-F3 |
| George Street Robinvale Southbound | COLLECTOR | COLLECTOR | No Change | 277 George/Perin/Herbert Street Roundabout | 948 George/Perin/Herbert Street Roundabout | 1281 | | | | MAP 15-E3 |
| George Street Robinvale Northbound | COLLECTOR | COLLECTOR | No Change | 67 George/Perin/Herbert Street Roundabout | 3281 Natalie Lane | 1344 | | | | MAP 15-E3 |
| George Street Robinvale Southbound | COLLECTOR | COLLECTOR | No Change | 97 George/Perin/Herbert Street Roundabout | 3281 Natalie Lane | 1378 | | | | MAP 15-E3 |
| George Street Robinvale Northbound | COLLECTOR | COLLECTOR | No Change | 53 Natalie Lane | 3344 Latje Road | 1397 | | | | MAP 15-E2 |
| George Street Robinvale Southbound | NEW SLIP | NEW | New | 42 Natalie Lane | 3344 Latje Road | 1386 | | | | MAP 15-E2 |
| George Street Robinvale Northbound | COLLECTOR | COLLECTOR | No Change | 39 Latje Road | 3378 Latje Road | 1416 | | | | MAP 15-E2 |
| George Street Robinvale Southbound | COLLECTOR | COLLECTOR | No Change | 38 Latje Road | 3397 Latje Rd | 1435 | | | | MAP 15-E2 |
| George Street Robinvale Access | COLLECTOR | COLLECTOR | No Change | 36 George st | 2281 George st | 2281 | | | | MAP 15-F3 |
| George Street Robinvale Northbound | COLLECTOR | COLLECTOR | No Change | 32 George st | 2330 George st | 2310 | | | | MAP 15-F3 |
| George Street Robinvale Access | NEW | NEW | New | 31 George St | 2437 Lane 6 | 2437 | | | | MAP 15-F3 |
| George Street Robinvale Southbound | ACCESS | ACCESS | No Change | 186 Stradbrooke Avenue Swan Hill | 0 Nyan Road | 186 | | | | MAP 26-F4 |
| George Street Swan Hill Access | NEW | NEW | New | 14 Nyan Road | 186 Nyan Rd | 200 | | | | MAP 26-A8 |
| Gerrard Street | ACCESS | ACCESS | No Change | 113 Bitterworth Street | 0 Conn Street | 113 | | | | MAP 26-D9 |
| Gerrard Street | ACCESS | ACCESS | No Change | 105 Conn Street | 113 Chapman Street | 222 | | | | MAP 26-D9 |
| Gibson Lane | SCALED LANEWAY | UNREGISTER | Upgrade | 0 LOR | 0 LOR | 86 | | | | MAP 21-E5 |
| Gibson Road Coomaba | NOT MAINTAINED | UNREGISTER | Upgrade | 388 Coomaba-Mitlake Road | 0 Nyan Road | 388 | | | | MAP 21-E5 |
| Gibson Road Coomaba | NOT MAINTAINED | UNREGISTER | No Change | 388 Coomaba-Mitlake Road | 0 Nyan Road | 388 | | | | MAP 21-E5 |
| Gibson Road White Slip | SECONDARY | NEW SLIP | No Change | 377 Gibson Road | 6979 Not required for property access | 6979 | | | | MAP 4-F4 |
| Gibson Road White Slip | SECONDARY | NEW SLIP | Reclassify | 3136 Duff's Road | 6979 Not required for property access | 6979 | | | | MAP 4-F4 |
| Gibson Road White Slip | SECONDARY | ACCESS | Reclassify | 44 Duff's Road | 0 Chapman Road | 3136 | | | | MAP 7-E3 |
| Gibson Road White Slip | SECONDARY | CLOSE | Upgrade | 3292 Chapman Road | 0 Gibson Road | 44 | | | | MAP 7-E3 |
| Gill Road | ACCESS | ACCESS | No Change | 1268 Hayesdale-Esplanade Road | 0 Residential Access | 1268 | | | | MAP 7-D3 |
| Gill Road | ACCESS | ACCESS | Reclassify | 1197 Residential Access | 0 Residential Access | 1268 | | | | MAP 3-A8 |
| Gill Road Slip | SECONDARY | ACCESS | Reclassify | 4822 P413 | 2465 Coombs Road | 2465 | | | | MAP 3-B7 |
| Gill Road Slip | SECONDARY | NEW SLIP | New | 96 Gill Road | 7191 Foster Road | 2487 | | | | MAP 3-B7 |
| Gillgoke Street | ACCESS | ACCESS | No Change | 109 Whittaker Street | 0 Bryan Street Swan Hill | 109 | | | | MAP 32-C7 |
| Gillmore Lane | ACCESS | ACCESS | No Change | 253 Meathain West Road | 0 LOR | 302 | | | | MAP 32-C7 |
| North Leg | ACCESS | ACCESS | No Change | 67 Herbert Street | 0 Perrin Street | 253 | | | | MAP 8-E7 |
| Grim Lane | SCALED LANEWAY | UNREGISTER | Upgrade | 182 Herbert St | 0 Gin Lane | 121 | | | | MAP 15-E3 |
| Grim Lane South Leg | SCALED LANEWAY | UNREGISTER | Upgrade | 55 Gin Lane | 0 Perrin Street | 55 | | | | MAP 15-E3 |
| Gladstone Avenue | ACCESS | ACCESS | Upgrade | 218 Twerner Street | 0 Cameron Street Ultima | 219 | | | | MAP 21-G6 |
| Gladstone Avenue | ACCESS | ACCESS | No Change | 219 Twerner Street | 219 Hayes Street Ultima | 440 | | | | MAP 21-C5 |
| Gladstone Avenue | ACCESS | ACCESS | No Change | 88 Hayes Street Ultima | 440 Residential Access | 528 | | | | MAP 21-C5 |
| Gladstone Avenue | NOT MAINTAINED | UNREGISTER | No Change | 147 Residential Access | 675 Not required for residential access | 675 | | | | MAP 21-C4 |
| Gleeson Lane | SECONDARY | UNREGISTER | Upgrade | 1342 Grant Road Gerahmin | 528 Vernon Street Ultima | 1342 | | | | MAP 4-E6 |
| Gleeson Road | NOT RESPONSIBLE | CLOSE | Ownership | 2437 McLennan Road Tymbinder West | 0 Petherick Road | 2437 | | | | MAP 12-A5 |
| Gleeson Road | NOT MAINTAINED | UNREGISTER | No Change | 4953 Pira Road | 0 Pira Road | 4953 | | | | MAP 6-B8 |
| Glenora Court | ACCESS | ACCESS | No Change | 15c Anniversary Drive | 2437 TWT5 | 150 | | | | MAP 15-F7 |
| Glower Road | ACCESS | ACCESS | No Change | 2428 Monash Drive Tymbinder West | 0 LOR | 2428 | | | | MAP 12-D5 |
| GN05 | NOT MAINTAINED | UNREGISTER | No Change | 847 Grant Road Gerahmin | 0 road licence | 847 | | | | MAP 4-CE |
| GN06 | NOT RESPONSIBLE | CLOSE | Ownership | 77c road licence | 1617 UNUSED ROAD LICENCE | 1617 | | | | MAP 4-CE |
| GN06 | NOT RESPONSIBLE | CLOSE | Ownership | 3413 Chinkapook-Mitlake Road | 3413 UNUSED ROAD LICENCE | 3413 | | | | MAP 4-B5 |
| GN08 | SECONDARY | ACCESS | Reclassify | 1694 Chinkapook-Mitlake Road | 0 Darbyshire Road | 1694 | | | | MAP 4-D6 |
| GN08 | SECONDARY | ACCESS | Reclassify | 1632 Darbyshire Road | 1694 Petherick Road | 3326 | | | | MAP 4-D6 |
| GN09 | NOT RESPONSIBLE | CLOSE | Ownership | 3927 Oliver Road | 4942 UNUSED ROAD LICENCE | 4942 | | | | MAP 4-D5 |
| GN09 Slip | NOT RESPONSIBLE | CLOSE | Ownership | 76 Petherick Road | 8844 UNUSED ROAD LICENCE | 8844 | | | | MAP 4-D5 |
| GN14 | NOT MAINTAINED | CLOSE | New | 609 Chinkapook-Mitlake Road | 0 LOR | 76 | | | | MAP 4-D6 |
| GN16 | NOT RESPONSIBLE | CLOSE | Ownership | 1154 Taylor Lane | 0 GN06 | 609 | | | | MAP 4-CE |
| GN16 | NOT MAINTAINED | CLOSE | Ownership | 3991 GND5 | 1154 Larundel Road | 3705 | | | | MAP 4-B5 |
| GN18 | NOT RESPONSIBLE | CLOSE | Ownership | 204C Chinkapook-Mitlake Road | 3991 UNUSED ROAD LICENCE | 3991 | | | | MAP 4-B5 |
| GN18 | NOT RESPONSIBLE | CLOSE | Ownership | 4031 Chinkapook-Mitlake Road | 4655 UNUSED ROAD LICENCE | 4655 | | | | MAP 4-B5 |
| Googin Road | NOT RESPONSIBLE | CLOSE | Ownership | 511 Chisolm Road Tresco | 511 UNUSED ROAD LICENCE | 511 | | | | MAP 14-D9 |

| Segment No | Proposed Class | Previous Class | Amendment | Length | From/Disc | From/CH | To/Disc | To/Chain | Comments | Map Ref |
|---------------------------|----------------|----------------|------------|--------|-----------------------------|----------------------------------|-------------------|----------|----------------------------------|-----------|
| Groggin Road | ACCESS | UNREGISTER | Upgrade | 465 | Tresca Mystic Park Road | 511 Residential Access | 0 Property Access | 980 | Required for residential access | MAR 14-D9 |
| Groggin Road | ACCESS | UNREGISTER | Upgrade | 160 | 62C Residential Access | 0 Darwin Road | 0 Property Access | 1600 | | MAR 14-D8 |
| Gona Road | ACCESS | ACCESS | No Change | 1198 | Malaya Road | 0 Darwin Road | 0 Property Access | 1398 | | MAR 10-D4 |
| Good Lane | NOT MAINTAINED | UNREGISTER | No Change | 1791 | Coonmur Road | 0 Fossum Flat Road | 0 Property Access | 1791 | | MAR 5-L2 |
| Good Lane | SECONDARY | ACCESS | Reclassify | 2165 | Power Road | 0 Oliver Road Murrumbidgee | 0 Property Access | 2165 | | MAR 8-A7 |
| Goodman Road | ACCESS | ACCESS | No Change | 1558 | North-South Road | 0 Swann Road | 0 Property Access | 1558 | | MAR 12-F5 |
| Goodman Road | ACCESS | ACCESS | No Change | 83 | Swain Road | 3588 Athorn Road | 0 Property Access | 1841 | | MAR 12-F5 |
| Goodman Road | ACCESS | ACCESS | No Change | 12C | Athorn Road | 1641 EDR | 0 Property Access | 1761 | | MAR 12-F5 |
| Gordon Court | ACCESS | ACCESS | No Change | 76 | Murfield Street | 0 EDR | 0 Property Access | 76 | | MAR 28-D9 |
| Gowanford East Road | ACCESS | ACCESS | No Change | 1765 | King Road Koro-Garnett | 0 Property Access | 0 Property Access | 1765 | | MAR 7-F3 |
| Gowanford East Road | SECONDARY | ACCESS | Reclassify | 1498 | Property Access | 1769 Delmonico Road | 0 Property Access | 3267 | | MAR 8-A3 |
| Gowanford East Road | ACCESS | ACCESS | No Change | 107 | King Road Koro-Garnett | 0 Gowanford West Road | 0 Property Access | 107 | | MAR 7-F3 |
| Gowanford South Road | ACCESS | ACCESS | No Change | 2604 | Gowanford West Road | 107 Property Access | 0 Property Access | 2711 | | MAR 7-F3 |
| Gowanford South Road | SECONDARY | ACCESS | Reclassify | 621 | Property Access | 2711 Lewis Road | 0 Property Access | 3332 | | MAR 7-F3 |
| Gowanford South Road | SECONDARY | ACCESS | Reclassify | 3242 | Lewis Road | 3332 Sea Lake-Swan Hill Road | 0 Property Access | 6574 | | MAR 7-F4 |
| Gowanford South Road | NOT MAINTAINED | UNREGISTER | No Change | 1628 | Sia Lake-Swan Hill Road | 6574 Burns Road | 0 Property Access | 8202 | | MAR 7-F4 |
| Gowanford South Road | NOT MAINTAINED | CLOSE | No Change | 2287 | Burns Road | 8202 Learmonth Road | 0 Property Access | 10489 | | MAR 7-F5 |
| Gowanford West Road | ACCESS | ACCESS | No Change | 1945 | Springfield Road | 0 Byron Road | 0 Property Access | 3704 | | MAR 7-D3 |
| Gowanford West Road | ACCESS | ACCESS | No Change | 1755 | Bygon Road | 3969 Webb Road | 0 Property Access | 3704 | | MAR 7-E3 |
| Gowanford West Road | ACCESS | ACCESS | No Change | 605 | Webb Road | 3704 Property Access | 0 Property Access | 4309 | | MAR 7-E3 |
| Gowanford West Road | SECONDARY | ACCESS | Reclassify | 2248 | Property Access | 4309 Albert Road | 0 Property Access | 6543 | | MAR 7-E3 |
| Gowanford West Road | ACCESS | ACCESS | No Change | 2411 | Jilbert Road | 6543 Property Access | 0 Property Access | 8954 | | MAR 7-E3 |
| Gowanford West Road | ACCESS | ACCESS | No Change | 831 | Property Access | 8954 Gowanford South Road | 0 Property Access | 9785 | | MAR 7-F3 |
| Goyne Crescent | ACCESS | ACCESS | No Change | 164 | Proton Boulevard | 0 EDR | 0 Property Access | 164 | | MAR 31-E7 |
| Grammer Drive | ACCESS | ACCESS | No Change | 326 | Bluerowth Street | 0 EDR | 0 Property Access | 326 | | MAR 31-E1 |
| Gramme Road | SECONDARY | UNREGISTER | Upgrade | 321 | Cocamba Miralae Road | 0 Cowan Road | 0 Property Access | 3217 | | MAR 5-B4 |
| Grant Lane | SECONDARY | ACCESS | Upgrade | 2721 | Cowan Road | 3217 Wallies Highway | 0 Property Access | 5936 | | MAR 5-B3 |
| Grant Lane | SECONDARY | UNREGISTER | Upgrade | 605 | Bell East Road | 0 EDR | 0 Property Access | 605 | | MAR 14-C6 |
| Gray Street North West | ACCESS | ACCESS | No Change | 395 | Wilmington/Wilbyack Road | 0 Groggin Lane | 0 Property Access | 396 | | MAR 24-E |
| Gray Street North West | ACCESS | ACCESS | No Change | 322 | Mary Street | 0 Freshly Street | 0 Property Access | 442 | | MAR 24-E |
| Gray Street North West | ACCESS | ACCESS | No Change | 137 | Black Street North West | 445 Station Street North West | 0 Property Access | 577 | | MAR 25-A6 |
| Gray Street North West | ACCESS | ACCESS | No Change | 175 | Sea Lake-Swan Hill Road | 0 Dale Street | 0 Property Access | 376 | | MAR 30-A4 |
| Gray Street Swan Hill | COLLECTOR | COLLECTOR | No Change | 14C | Quin Drive | 175 Edmond Lane | 0 Property Access | 312 | | MAR 31-A4 |
| Gray Street Swan Hill | COLLECTOR | COLLECTOR | No Change | 942 | Fredmans Street | 315 Marlene Street | 0 Property Access | 1262 | | MAR 31-B4 |
| Gray Street Swan Hill | COLLECTOR | COLLECTOR | No Change | 162 | Murfield Street | 1262 Yana Street | 0 Property Access | 1424 | | MAR 31-D5 |
| Gray Street Swan Hill | COLLECTOR | COLLECTOR | No Change | 155 | Yana Street | 1424 Gamba Drive | 0 Property Access | 1679 | | MAR 31-D5 |
| Gray Street Swan Hill | COLLECTOR | COLLECTOR | No Change | 93 | Guehan Drive | 1579 Smith Court Swan Hill | 0 Property Access | 1789 | | MAR 31-E5 |
| Gray Street Swan Hill | COLLECTOR | COLLECTOR | No Change | 117 | Wilkins Grove Swan Hill | 1789 Stradbroke Avenue Swan Hill | 0 Property Access | 3896 | | MAR 31-E5 |
| Gray Street Swan Hill | COLLECTOR | COLLECTOR | No Change | 24E | Stradbroke Avenue Swan Hill | 3896 Brown Street | 0 Property Access | 2122 | | MAR 31-F5 |
| Gray Street Swan Hill | COLLECTOR | COLLECTOR | No Change | 255 | Brown Street | 2122 Coronation Avenue | 0 Property Access | 2381 | | MAR 32-A3 |
| Gray Street Swan Hill | COLLECTOR | COLLECTOR | No Change | 137 | High Street Swan Hill | 2555 Spait Street | 0 Property Access | 2795 | | MAR 32-B5 |
| Gray Street Swan Hill | COLLECTOR | COLLECTOR | No Change | 63 | Spait Street | 2795 Albert Street | 0 Property Access | 2875 | | MAR 32-B5 |
| Gray Street Swan Hill | COLLECTOR | COLLECTOR | No Change | 80 | Albert Street | 2875 Beveridge Street Swan Hill | 0 Property Access | 3119 | | MAR 32-C5 |
| Gray Street Swan Hill | COLLECTOR | COLLECTOR | No Change | 110C | Beveridge Street Swan Hill | 2875 Campbell Street | 0 Property Access | 681 | | MAR 10-F4 |
| Gray Street Swan Hill | ACCESS | ACCESS | No Change | 134 | Campbell Street | 2905 Mitchell Street | 0 Property Access | 57 | | MAR 31-F6 |
| Green Court | ACCESS | ACCESS | No Change | 57 | Proton Boulevard | 0 Green Road | 0 Property Access | 57 | | MAR 9-D2 |
| Greenham Lane | ACCESS | ACCESS | No Change | 132C | Pental Island Road | 0 EDR | 0 Property Access | 3636 | Not required for property access | MAR 8-F4 |
| Greenham Road | ACCESS | UNREGISTER | No Change | 3636 | Donald-Swan Hill Road | 0 Quambatook Road | 0 Property Access | 115 | | MAR 32-C6 |
| Greig Street | ACCESS | ACCESS | No Change | 135 | Marraboor Street Swan Hill | 0 Tobruk Street Swan Hill | 0 Property Access | 272 | | MAR 32-D6 |
| Greig Street | ACCESS | ACCESS | No Change | 157 | Tobruk Street Swan Hill | 115 El Alamein Avenue Swan Hill | 0 Property Access | 1662 | | MAR 7-D1 |
| Grey Road Chillingallah | SECONDARY | ACCESS | Reclassify | 1862 | Springfield Road | 3662 Smith Road Wewin | 0 Bishop Road | 4174 | | MAR 7-E1 |
| Grey Road Chillingallah | SECONDARY | ACCESS | Reclassify | 2312 | Bishop Road | 4174 Baucher Road | 0 Property Access | 10652 | | MAR 7-F1 |
| Grey Road Chillingallah | SECONDARY | ACCESS | Reclassify | 324C | Baucher Road | 7412 Whilla Road | 0 Property Access | 13892 | | MAR 8-A1 |
| Grey Road Chillingallah | SECONDARY | ACCESS | Reclassify | 106C | Whilla Road | 10652 Roberts Road | 0 Property Access | 1066 | | MAR 8-B6 |
| Grey Road Ultima | ACCESS | ACCESS | No Change | 2056 | Mearns West Road | 0 Property Access | 3125 | | MAR 8-B6 | |
| Grey Road Ultima | ACCESS | ACCESS | No Change | 2925 | Stumpy Lane | 1066 Stumpy Lane | 0 Property Access | 6054 | | MAR 8-B6 |
| Guardian Court | ACCESS | ACCESS | No Change | 207 | Murfield Street | 0 EDR | 0 Property Access | 207 | | MAR 31-D4 |
| Gummoor Street Northbound | ACCESS | ACCESS | No Change | 149 | Boys Street | 0 Tuff Street | 0 Property Access | 149 | | MAR 31-F4 |
| Gummoor Street Northbound | ACCESS | ACCESS | No Change | 149 | Boys Street | 0 Tuff Street | 0 Property Access | 222 | | MAR 32-A1 |
| Gummoor Street Northbound | ACCESS | ACCESS | No Change | 73 | Tuff Street | 149 Coburn Lane Swan Hill | 0 Property Access | 222 | | MAR 32-A1 |
| Gummoor Street Northbound | ACCESS | ACCESS | No Change | 72 | Tuff Street | 149 Coburn Lane Swan Hill | 0 Property Access | 283 | | MAR 32-A1 |
| Gummoor Street Southbound | ACCESS | ACCESS | No Change | 62 | Coburn Lane Swan Hill | 221 Rutherford Street | 0 Property Access | 283 | | MAR 32-A1 |

Register of Public Roads

April 2021

Swan Hill Rural City Council

| Segment No | Proposed Class | Amendment | Length | From/Disc | From/CH | To/Disc | To/Chain | Comments | Map Ref |
|-----------------------------|-----------------|------------|--------|------------------------------------|---------|------------------------------------|----------|---------------------------------------|-----------|
| Gumnow Street Northbound | ACCESS | No Change | 56 | Coburn Lane/Swan Hill | 222 | Rutherford Street | 278 | | MAP 32-A4 |
| Gumnow Street Northbound | ACCESS | No Change | 238 | Rutherford Street | 238 | McCræe Street | 516 | | MAP 32-A4 |
| Gumnow Street Southbound | ACCESS | No Change | 283 | McCræe Street | 283 | Rutherford Street | 521 | | MAP 32-A4 |
| Gumnow Street Access Road 1 | ACCESS | New | 10 | Gumnow Street | 505 | Gumnow Street | 298 | | MAP 31-F4 |
| Gumnow Street Access Road 2 | NEW ACCESS | New | 9 | McCræe Street | 505 | Gumnow Street | 505 | | MAP 32-A4 |
| Gumnow Street Northbound | COLLECTOR | NEW | 10 | McCræe Street | 521 | McCræe Street | 525 | | MAP 31-F1 |
| Gumnow Street Southbound | COLLECTOR | NEW | 10 | McCræe Street | 521 | McCræe Street | 531 | | MAP 32-A3 |
| Gumnow Street Northbound | ACCESS | No Change | 228 | McCræe Street | 521 | McCallum Street | 753 | | MAP 31-F3 |
| Gumnow Street Southbound | ACCESS | No Change | 228 | McCræe Street | 531 | McCallum Street | 760 | | MAP 31-F3 |
| Gumnow Street Access Road 3 | NEW ACCESS | New | 11 | Gumnow Street | 882 | Gumnow Street | 882 | | MAP 32-A4 |
| Gumnow Street Access Road 4 | NEW ACCESS | New | 11 | Gumnow Street | 960 | Gumnow Street | 960 | | MAP 32-A4 |
| Hag Court | ACCESS | No Change | 83 | El Alamein Avenue/Swan Hill | 0 | Cassia Way | 83 | | MAP 32-C7 |
| Hakra Street | ACCESS | No Change | 133 | Crooksh Street | 113 | Merric Crescent | 113 | | MAP 30-E3 |
| Hakra Street | ACCESS | No Change | 13 | Cassia Way | 126 | Merric Crescent | 126 | | MAP 30-E3 |
| Hakra Street | ACCESS | No Change | 42 | Merric Crescent | 126 | EDR | 168 | | MAP 30-E3 |
| Hill Street | ACCESS | No Change | 19 | Murray Street Plangli | 0 | Service Road Murray Street Plangli | 19 | VICROADS | MAP 22-D4 |
| Hill Street | NOT RESPONSIBLE | Ownership | 222 | Service Road Murray Street Plangli | 39 | High Street Plangli | 241 | | MAP 22-D5 |
| Hill Street | ACCESS | No Change | 181 | High Street Plangli | 241 | South Street | 422 | | MAP 22-D5 |
| Hancock Road | ACCESS | No Change | 3082 | Oliver Road Murrumbidgee | 0 | Melaitan West Road | 3082 | | MAP 8-A7 |
| Hancock Road | COLLECTOR | Upgrade | 3104 | Melaitan West Road | 6386 | Merritt Road | 6186 | | MAP 8-A6 |
| Hancock Road | COLLECTOR | Upgrade | 2934 | Date Road | 9120 | Date Road | 9120 | | MAP 8-A6 |
| Hancock Road | ACCESS | Upgrade | 2927 | Merritt Road | 9120 | Collops-Ultima Road | 12047 | | MAP 8-A5 |
| Hankinson Lane | ACCESS | No Change | 256 | Murray Valley Highway | 0 | EDR | 256 | | MAP 6-B4 |
| Hansen Lane | NOT RESPONSIBLE | CLOSE | 0 | EDR | 0 | EDR | 0 | 3185 UNISED ROAD LICENCE | MAP 4-B5 |
| Hansen Lane | ACCESS | Ownership | 3185 | Cocombi Lempar Road | 0 | EDR | 175 | | MAP 2-E5 |
| Happy Valley Landring Road | ACCESS | No Change | 175 | Monash Avenue Nyah West | 864 | End of road Reserve | 864 | | MAP 10-B8 |
| Happy Valley Landring Road | ACCESS | No Change | 864 | Hocking Road Bumbung | 864 | End of road | 864 | | MAP 10-B8 |
| Happy Valley Road | COLLECTOR | NEW | 791 | End of road Reserve | 864 | End of road | 1855 | River frontage | MAP 10-B8 |
| Happy Valley Road | COLLECTOR | No Change | 95 | Rubinate-Sea Lake Road | 95 | Archie Road | 95 | | MAP 10-F4 |
| Happy Valley Road | COLLECTOR | No Change | 133 | Archie Road | 95 | Archie Road | 95 | | MAP 10-F4 |
| Happy Valley Road | COLLECTOR | No Change | 133 | Archie Road | 95 | Archie Road | 95 | | MAP 10-F4 |
| Happy Valley Road | COLLECTOR | No Change | 1466 | Stew Guites Road | 3079 | Stew Guites Road | 3079 | | MAP 10-E5 |
| Happy Valley Road | COLLECTOR | No Change | 985 | Nyah West Road | 3485 | Nyah West Road | 3485 | | MAP 10-E5 |
| Happ Valley Road | COLLECTOR | No Change | 1351 | Schamberg Road | 4616 | Finchhaffes Road | 4616 | | MAP 10-E5 |
| Happ Valley Road | COLLECTOR | No Change | 141 | Finchhaffes Road | 4616 | Manna Road Happy Valley | 5443 | | MAP 10-E5 |
| Happ Valley Road | COLLECTOR | No Change | 141 | Manna Road Happy Valley | 5443 | Hedding Road Bumbung | 5584 | | MAP 10-E6 |
| Harris Road Tynnynder North | ACCESS | No Change | 1297 | Horking Road Bumbung | 5584 | OR | 686 | | MAP 10-B6 |
| Harris Road Tynnynder North | ACCESS | No Change | 456 | Leeder Lane | 0 | Willks Lane | 456 | | MAP 2-E9 |
| Harris Road Tynnynder North | ACCESS | No Change | 261 | Willks Lane | 717 | Hobson Road | 717 | | MAP 2-E9 |
| Harris Road Waitchie | ACCESS | No Change | 2585 | Sea Lake-Swan Hill Road | 717 | Hobson Road | 1187 | | MAP 12-A2 |
| Harrison Crescent | ACCESS | No Change | 84 | Yana Street | 0 | Domalille Crescent | 84 | 2185 Not required for property access | MAP 7-C4 |
| Harrison Crescent | ACCESS | No Change | 203 | Domalille Crescent | 84 | Storer Court | 287 | | MAP 31-D6 |
| Harrison Crescent | ACCESS | No Change | 133 | Storer Court | 287 | Chaplin Street | 420 | | MAP 31-D6 |
| Harrison Crescent | ACCESS | No Change | 89 | Chaplin Street | 420 | Domalille Crescent | 509 | | MAP 31-E7 |
| Harrison Crescent | ACCESS | No Change | 45 | Domalille Crescent | 509 | EDR | 554 | | MAP 31-E7 |
| Herrods Lane | ACCESS | No Change | 47 | Pental Island Road | 0 | Maddern Court | 47 | | MAP 32-C9 |
| Herrop Road | ACCESS | No Change | 215 | Maddern Court | 47 | River Oaks Drive | 262 | | MAP 34-C1 |
| Herrop Road | ACCESS | No Change | 478 | Church Road Tynnynder | 0 | Baxter Lane | 478 | | MAP 12-F6 |
| Harvey Road | SECONDARY | Upgrade | 128 | Baxter Lane | 478 | EDR | 606 | | MAP 12-F6 |
| Hasting Tank Road | ACCESS | No Change | 364 | Bottom-Kooloonong Road | 0 | Woorinen-Vinifera Road | 746 | Not required for property access | MAP 2-B6 |
| Hasting Tank Road | NOT MAINTAINED | UNREGISTER | 2976 | Residential Access | 364 | M/O1 | 364 | | MAP 2-D9 |
| Hasting Tank Road | NOT MAINTAINED | UNREGISTER | 166 | M/O1 | 3340 | Not required for property access | 3340 | Not required for property access | MAP 2-E9 |
| Hasting Tank Road | NOT MAINTAINED | UNREGISTER | 3136 | Nolen Road | 3506 | Murchoch Road | 3506 | Not required for property access | MAP 2-E9 |
| Hasting Tank Road | SECONDARY | Reclassify | 6301 | Murchoch Road | 3506 | Murchoch Road | 6636 | Not required for property access | MAP 2-E9 |
| Hasting Tank Road | SECONDARY | Reclassify | 3423 | Larklin Road | 13137 | Lighthouse Road | 16562 | | MAP 3-A9 |
| Hasting Street | ACCESS | No Change | 67 | Palaroo Street | 0 | Naretha Street | 67 | | MAP 32-B1 |
| Hastings Street | ACCESS | No Change | 156 | Naretha Street | 67 | Willoo Street Swan Hill | 217 | | MAP 32-B1 |
| Hasth - Robinson Rd | NOT RESPONSIBLE | VICROADS | 38276 | Murray Valley Highway | 0 | IGA boundary | 38276 | Declared Main Road - VICROADS | MAP 1-C5 |
| Hawdon Court | ACCESS | No Change | 135 | Murfing Street | 0 | EDR | 135 | | MAP 31-D2 |
| Hawthorn Lane | SECONDARY | Reclassify | 1623 | Chinook-Nyah West Road | 1623 | Property access | 1623 | | MAP 5-B6 |
| Hawthorn Lane | SECONDARY | Reclassify | 1527 | TU07 | 1623 | Property access | 3150 | Not required for residential access | MAP 5-C6 |
| Hawthorn Lane | NOT MAINTAINED | ACCESS | 1608 | Mitchell Road | 4758 | Not required for property access | 4758 | Not required for property access | MAP 5-B5 |
| Hayden Lane | NOT MAINTAINED | CLOSE | 3904 | Mallice Highway | 0 | Plangli West Road | 3904 | Not required for property access | MAP 5-D3 |
| Hayden Lane | NOT RESPONSIBLE | CLOSE | 3904 | Cooninar Road | 7404 | UNISED ROAD LICENCE | 7404 | UNISED ROAD LICENCE | MAP 5-D2 |
| Hayes Hill Road | ACCESS | No Change | 137 | Stradnoke Avenue Nyah | 0 | Malcolm Street | 137 | | MAP 23-B6 |
| Hayes Hill Road | ACCESS | No Change | 126 | Malcolm Street | 137 | Bell Street Nyah | 257 | | MAP 23-C6 |
| Hayes Road | ACCESS | No Change | 995 | Murray Valley Highway | 0 | EDR | 995 | | MAP 14-B5 |

Register of Public Roads

April 2021

Swan Hill Rural City Council

| Segment No | Proposed Class | Previous Class | Amendment | Length | From/Disc | To/Disc | From/CH | To/Chain | Comments | Map Ref |
|------------------------------|------------------|----------------|------------|--------|------------------------------|------------------------------------|---------|----------|--|-----------|
| Hayes Road | NOT MAINTAINED | CLOSE | No Change | 2096 | Wooramen/Vinifera Road | 0 McLennan Road Tymvinder West | 0 | 2096 | | MAP 12-B3 |
| Hayes Street | ACCESS | ACCESS | No Change | 73 | Culgona Ultima Road | 0 Gladstone Avenue | 73 | 2096 | | MAP 21-C5 |
| Hayes Street | ACCESS | ACCESS | No Change | 126 | Gladstone Avenue | 73 Combles Street Ultima | 73 | 199 | | MAP 21-C5 |
| Hayes Street | ACCESS | ACCESS | No Change | 132 | Combles Street Ultima | 199 Connor Street Ultima | 132 | 331 | | MAP 21-D5 |
| Hayes Street | ACCESS | ACCESS | No Change | 136 | Connor Street Ultima | 331 Dillon Street | 331 | 461 | | MAP 21-D5 |
| Hayes Street | UNSEALED LANEWAY | UNREGISTER | Upgrade | 59 | Dillon Street | 461 LOR | 461 | 520 | | MAP 21-D5 |
| Hayesdale-Koonlong Road | COLLECTOR | COLLECTOR | No Change | 1273 | Gill Road | 0 Larfin Road | 273 | 273 | | MAP 3-AB |
| Hayesdale-Koonlong Road | COLLECTOR | COLLECTOR | No Change | 1155 | Larkin Road | 273 MH1 | 1432 | 2815 | | MAP 3-AB |
| Hayesdale-Koonlong Road | COLLECTOR | COLLECTOR | No Change | 1383 | MA41 | 3432 Lighthorse Road | 2815 | 2815 | | MAP 3-BB |
| Hayesdale-Koonlong Road | COLLECTOR | COLLECTOR | No Change | 386 | Lighthorse Road | 2815 BU11 | 6801 | 6801 | | MAP 3-BB |
| Hayesdale-Koonlong Road | COLLECTOR | COLLECTOR | No Change | 4364 | BU11 | 6801 Egan Road | 11165 | 11165 | | MAP 3-CB |
| Hayesdale-Koonlong Road | COLLECTOR | COLLECTOR | No Change | 1492 | Egan Road | 11165 Hayesdale-Koonlong Road Slip | 12657 | 12657 | | MAP 3-DB |
| Hayesdale-Koonlong Road | COLLECTOR | COLLECTOR | No Change | 207 | Hayesdale-Koonlong Road Slip | 12657 Murray Valley Highway | 12858 | 12858 | | MAP 3-DB |
| Hayesdale-Koonlong Road Slip | NEW SLIP | NEW SLIP | New | 76 | Hayesdale-Koonlong Rd | 12782 Murray Valley Highway | 12858 | 12858 | | MAP 3-DB |
| Hayward Road | ACCESS | ACCESS | No Change | 2046 | Cocamba/Miralle Road | 0 Hodges Road | 2046 | 2046 | | MAP 6-A4 |
| Hayward Road | ACCESS | ACCESS | No Change | 1066 | Hodges Road | 2046 Wood Wood Back Road | 3112 | 3112 | | MAP 6-A4 |
| Hayward Road | ACCESS | ACCESS | No Change | 196 | Wood Wood Back Road | 3112 Humble Road | 3302 | 3302 | | MAP 6-A4 |
| Hayward Road | ACCESS | ACCESS | No Change | 523 | Flume Road | 3302 Sunnyside Road | 3825 | 3825 | | MAP 6-A4 |
| Hayward Road | ACCESS | ACCESS | No Change | 1354 | Sunnyside Road | 3825 Old Road | 5179 | 5179 | | MAP 6-A4 |
| Hayward Road | ACCESS | ACCESS | No Change | 294 | Old Road | 5179 Reserve Road Plangli | 5473 | 5473 | | MAP 22-C9 |
| Hayward Road | ACCESS | ACCESS | No Change | 1293 | Reserve Road Plangli | 5473 Muller Highway | 6766 | 6766 | | MAP 22-C9 |
| Ilzeri Court | ACCESS | ACCESS | No Change | 113 | Butterworth Street | 0 LOR | 113 | 113 | | MAP 31-C1 |
| Ilzeri Lane | ACCESS | ACCESS | No Change | 86 | Boree Drive | 0 Wulga Lane | 80 | 80 | | MAP 31-A2 |
| Ilzeri Lane | ACCESS | ACCESS | Reclassify | 2015 | Murray Valley Highway | 0 Residential Access | 2019 | 2019 | Not required for residential access | MAP 6-A1 |
| Ilzeri Lane | ACCESS | ACCESS | No Change | 441 | Residential Access | 2019 Nagra Road | 2485 | 2485 | | MAP 6-A1 |
| Ilzeri Lane | ACCESS | ACCESS | No Change | 421 | Kenny Road | 0 Mitchell Road Plumbie | 421 | 421 | To be investigated for upgrade to ACCESS | MAP 3-1F |
| Ilzeri Lane | ACCESS | ACCESS | No Change | 1956 | Cocamba/Miralle Road | 0 Residential Access | 1950 | 1950 | | MAP 5-D5 |
| Ilzeri Lane | ACCESS | ACCESS | No Change | 1273 | Mitchell Road Turnar | 3459 Residential Access | 2725 | 2725 | | MAP 5-D5 |
| Ilzeri Lane | ACCESS | ACCESS | Reclassify | 2723 | 1026 | 4170 Property Access Only | 2723 | 2723 | | MAP 8-D2 |
| Ilzeri Lane | ACCESS | ACCESS | Upgrade | 2131 | Thyre Chain Road | 0 Residential Access | 2138 | 2138 | | MAP 8-D2 |
| Ilzeri Lane | ACCESS | ACCESS | No Change | 26 | Marine Road | 0 Winton Road | 57 | 57 | | MAP 15-F3 |
| Ilzeri Lane | ACCESS | ACCESS | No Change | 57 | Bronze Road | 0 George Street Robinnale | 57 | 57 | ROUNDABOUT | MAP 15-F3 |
| Ilzeri Lane | ACCESS | ACCESS | No Change | 134 | Glen Road | 57 Old Street | 171 | 171 | | MAP 15-E3 |
| Ilzeri Lane | ACCESS | ACCESS | No Change | 126 | Old Street | 171 George Street Robinnale | 297 | 297 | | MAP 15-E3 |
| Ilzeri Lane | ACCESS | ACCESS | No Change | 30 | George Street Robinnale | 297 George Street Robinnale | 327 | 327 | | MAP 15-F3 |
| Ilzeri Lane | ACCESS | ACCESS | No Change | 94 | George Street Robinnale | 327 Malia Avenue | 421 | 421 | | MAP 15-F3 |
| Ilzeri Lane | ACCESS | ACCESS | No Change | 58 | Malia Avenue | 421 Latta Road | 479 | 479 | | MAP 15-F3 |
| Ilzeri Lane | ACCESS | ACCESS | No Change | 39 | Latta Road | 479 Latta Rd | 518 | 518 | | MAP 15-F2 |
| Ilzeri Lane | ACCESS | ACCESS | Upgrade | 1007 | Dobles Road | 0 LOR | 1007 | 1007 | Required for residential access | MAP 9-14 |
| Ilzeri Lane | ACCESS | ACCESS | No Change | 912 | School Road Tymvinder | 0 Hay Road | 912 | 912 | | MAP 12-F4 |
| Ilzeri Lane | ACCESS | ACCESS | No Change | 465 | Murray Valley Highway | 0 Residential Access | 469 | 469 | Not required for property access | MAP 6-B4 |
| Ilzeri Lane | ACCESS | ACCESS | Upgrade | 1035 | Murray Valley Highway | 1039 EOR | 1039 | 1039 | | MAP 3-C6 |
| Ilzeri Lane | ACCESS | ACCESS | Upgrade | 1918 | Residential Access | 1039 EOR | 2955 | 2955 | | MAP 3-C6 |
| Ilzeri Lane | ACCESS | ACCESS | No Change | 565 | Residential Access | 390 EOR | 390 | 390 | Paper road only | MAP 12-B2 |
| Ilzeri Lane | ACCESS | ACCESS | No Change | 1364 | Robinnale-Sea Lake Road | 0 Residential Access | 816 | 816 | | MAP 4-F7 |
| Ilzeri Lane | ACCESS | ACCESS | Upgrade | 1444 | ELUG | 2180 Springfield Road | 3524 | 3524 | Not required for property access | MAP 5-A7 |
| Ilzeri Lane | ACCESS | ACCESS | Upgrade | 184 | McLennan Drive | 0 EOR | 184 | 184 | | MAP 16-B3 |
| Ilzeri Lane | ACCESS | ACCESS | No Change | 496 | McGrath St | 0 EOR | 490 | 490 | Paper road only | MAP 22-E5 |
| Ilzeri Lane | ACCESS | ACCESS | No Change | 127 | Station Street Plangli | 0 Hall Street | 127 | 127 | | MAP 22-E5 |
| Ilzeri Lane | ACCESS | ACCESS | No Change | 124 | Hall Street | 127 Beveridge Street Plangli | 251 | 251 | | MAP 22-D5 |
| Ilzeri Lane | ACCESS | ACCESS | No Change | 93 | Beveridge Street Plangli | 251 McGrade Street | 98 | 98 | | MAP 22-D5 |
| Ilzeri Lane | ACCESS | ACCESS | No Change | 98 | Gray Street Swan Hill | 0 Burke Street | 93 | 93 | | MAP 32-A5 |
| Ilzeri Lane | ACCESS | ACCESS | No Change | 36 | Burke Street | 93 Boys Street | 129 | 129 | | MAP 32-A5 |
| Ilzeri Lane | ACCESS | ACCESS | No Change | 37 | Burke Street | 98 Boys Street | 135 | 135 | | MAP 32-A5 |
| Ilzeri Lane | ACCESS | ACCESS | No Change | 126 | Boys Street | 129 Wood Street | 255 | 255 | | MAP 32-A5 |
| Ilzeri Lane | ACCESS | ACCESS | No Change | 175 | Wood Street | 135 Wood Street | 261 | 261 | | MAP 32-A5 |
| Ilzeri Lane | ACCESS | ACCESS | No Change | 206 | Wood Street | 255 Everingham Street Southbound | 430 | 430 | | MAP 32-A4 |
| Ilzeri Lane | ACCESS | ACCESS | No Change | 29 | Everingham Street Southbound | 430 Everingham Street Northbound | 459 | 459 | | MAP 32-A4 |
| Ilzeri Lane | ACCESS | ACCESS | No Change | 32 | Everingham Street Northbound | 459 Rutherford Street | 491 | 491 | | MAP 32-A4 |
| Ilzeri Lane | ACCESS | ACCESS | No Change | 22 | Rutherford Street | 489 McCrae Street | 717 | 717 | | MAP 32-A3 |
| Ilzeri Lane | ACCESS | ACCESS | No Change | 228 | Rutherford Street | 491 McCrae Street | 935 | 935 | | MAP 32-A3 |
| Ilzeri Lane | ACCESS | ACCESS | No Change | 222 | McCrae Street | 713 McCallum Street | 935 | 935 | | MAP 32-A3 |
| Ilzeri Lane | ACCESS | ACCESS | No Change | 222 | McCrae Street | 717 McCallum Street | 939 | 939 | | MAP 32-A3 |

| Segment No | Proposed Class | Previous Class | Amendment | Length | From/Disc | From/CH | To/Disc | To/Chain | Comments | Map Ref |
|----------------------------------|------------------|----------------|------------|-----------------------------------|--|--|--------------------------|--|----------|-----------|
| High Street Swan Hill Access 1 | ACCESS | NEW ACCESS | New | 31 High St | 826 High St | 826 High St | 826 High St | 826 Access road | | MAP 32-A4 |
| High Street Swan Hill Access 2 | ACCESS | NEW ACCESS | New | 31 High St | 856 High St | 856 High St | 856 High St | 856 Access road | | MAP 32-A4 |
| High Street Swan Hill Access 3 | ACCESS | NEW ACCESS | New | 31 High St | 867 High St | 867 High St | 867 High St | 867 Access road | | MAP 32-A4 |
| High Street Swan Hill Northbound | COLLECTOR | COLLECTOR | No Change | 232 McCallum Street | 969 Pritchard Street | 969 Pritchard Street | 969 Pritchard Street | 1201 | | MAP 32-A2 |
| High Street Swan Hill Southbound | COLLECTOR | COLLECTOR | No Change | 973 Pritchard Street | 1201 Pw Street | 1201 Pw Street | 1201 Pw Street | 1205 | | MAP 32-A2 |
| High Street Swan Hill Northbound | COLLECTOR | COLLECTOR | No Change | 172 Pritchard Street | 1373 | 1373 | 1373 | 1373 | | MAP 32-A1 |
| High Street Swan Hill Southbound | COLLECTOR | COLLECTOR | No Change | 168 Pritchard Street | 1373 | 1373 | 1373 | 1373 | | MAP 32-A1 |
| High Street Swan Hill | ACCESS | ACCESS | No Change | 108 Pw Street | 1451 | 1451 | 1451 | 1451 | | MAP 32-A1 |
| Hill Road | NOT RESPONSIBLE | CLOSE | Ownership | 2485 Annuello-Warren Road | 0 End of licence | 0 End of licence | 2485 UNUSED ROAD LICENCE | 2485 UNUSED ROAD LICENCE | | MAP 1-B6 |
| Hill Road | NOT MAINTAINED | CLOSE | No Change | 1614 End of licence | 2689 105 | 2689 105 | 4303 | 4303 | | MAP 1-B7 |
| Hinton Road | NOT MAINTAINED | UNREGISTER | No Change | 3241 French Road | 0 Anderson Road | 0 Anderson Road | 3241 | 3241 Not required for property access | | MAP 8-C2 |
| Hinton Road | NOT MAINTAINED | UNREGISTER | No Change | 3242 Anderson Road | 3241 Nowle Road | 3241 Nowle Road | 6483 | 6483 Not required for property access | | MAP 8-B2 |
| Hinton Road | NOT MAINTAINED | UNREGISTER | No Change | 3937 Nowle Road | 6483 Roberts Road | 6483 Roberts Road | 10420 | 10420 Paper road only, partial unused road lic | | MAP 8-B2 |
| Hoare Street | ACCESS | ACCESS | No Change | 67 Vana Street | 0 Freeman Court | 0 Freeman Court | 67 | 67 | | MAP 31-D6 |
| Hoare Street | ACCESS | ACCESS | No Change | 61 Freeman Court | 0 Donnalie Crescent | 0 Donnalie Crescent | 311 | 311 | | MAP 31-D6 |
| Hobson Road | ACCESS | ACCESS | No Change | 311 Pira Road | 0 Wootton Lane Tynnynder West | 0 Wootton Lane Tynnynder West | 311 | 311 | | MAP 11-A2 |
| Hobson Road | ACCESS | ACCESS | No Change | 341 Wootton Lane Tynnynder West | 311 McGregor Lane | 311 McGregor Lane | 859 | 859 | | MAP 11-A2 |
| Hobson Road | ACCESS | ACCESS | No Change | 187 McGregor Lane | 652 Harris Road Tynnynder North | 652 Harris Road Tynnynder North | 839 | 839 | | MAP 12-A1 |
| Hobson Road | ACCESS | ACCESS | No Change | 1308 Harris Road Tynnynder North | 839 Murray Valley Highway | 839 Murray Valley Highway | 2147 | 2147 | | MAP 12-A1 |
| Hobson Road | ACCESS | ACCESS | No Change | 255 Williams Road | 0 Nocting Road Swan Hill | 0 Nocting Road Swan Hill | 255 | 255 | | MAP 28-A3 |
| Hocking Drive | ACCESS | ACCESS | No Change | 3000 Happy Valley Road | 0 Happy Valley Landing Road | 0 Happy Valley Landing Road | 3800 | 3800 | | MAP 10-C7 |
| Hocking Road | COLLECTOR | COLLECTOR | No Change | 2381 Happy Valley Landing Road | 3600 Currans Track | 3600 Currans Track | 5983 | 5983 | | MAP 10-C9 |
| Hocking Road | COLLECTOR | COLLECTOR | No Change | 455C Currans Track | 5983 Hatah-Robinville Road | 5983 Hatah-Robinville Road | 10533 | 10533 | | MAP 11-E4 |
| Hodges Road | SECONDARY | ACCESS | Reclassify | 216 Algie Road | 0 Property access | 0 Property access | 210 | 210 | | MAP 6-A4 |
| Hodges Road | SECONDARY | ACCESS | Reclassify | 1381 Property access | 210 Thomas Road | 210 Thomas Road | 1593 | 1593 Not required for residential access | | MAP 6-A4 |
| Hodges Road | SECONDARY | ACCESS | Reclassify | 195 Thomas Road | 1593 Hayward Road | 1593 Hayward Road | 2362 | 2362 Not required for residential access | | MAP 6-A4 |
| Hodges Road | SECONDARY | ACCESS | Reclassify | 4172 Lightstone Road | 0 R011 | 0 R011 | 4172 | 4172 | | MAP 3-B9 |
| Hodges Road | SECONDARY | ACCESS | Reclassify | 462 BULL Road | 4172 Park Road | 4172 Park Road | 4834 | 4834 | | MAP 3-C3 |
| Hodges Road | SECONDARY | ACCESS | Reclassify | 3707 Park Road | 4834 Egan Road | 4834 Egan Road | 8936 | 8936 | | MAP 3-C3 |
| Hodges Road | SECONDARY | ACCESS | Reclassify | 50 Private Drive | 0 EOR | 0 EOR | 30 | 30 | | MAP 31-E6 |
| Holland Court | ACCESS | ACCESS | No Change | 326 Private Drive | 0 EOR | 0 EOR | 326 | 326 | | MAP 31-E6 |
| Holloway Grove | ACCESS | ACCESS | No Change | 113 Business Street | 230 Goods Street | 230 Goods Street | 353 | 353 | | MAP 28-C9 |
| Holloway Grove | ACCESS | ACCESS | No Change | 116 Goods Street | 330 Chapman Street | 330 Chapman Street | 443 | 443 | | MAP 28-C9 |
| Holmes Road | SECONDARY | ACCESS | Reclassify | 1102 Donald Swan Hill Road | 0 DM18 | 0 DM18 | 1102 | 1102 | | MAP 8-E6 |
| Holmes Road | SECONDARY | ACCESS | Reclassify | 3348 KM18 | 1102 KM22 | 1102 KM22 | 4416 | 4416 | | MAP 8-E6 |
| Holmes Road | SECONDARY | ACCESS | Reclassify | 1494 KM22 | 4416 Property access | 4416 Property access | 5910 | 5910 | | MAP 8-E6 |
| Holmes Road | SECONDARY | ACCESS | Reclassify | 165 Property access | 5910 KM23 | 5910 KM23 | 6075 | 6075 | | MAP 8-E6 |
| Holmes Road | SECONDARY | ACCESS | No Change | 1448 KM23 | 6075 KM32 | 6075 KM32 | 7724 | 7724 | | MAP 8-F6 |
| Holmes Road | SECONDARY | ACCESS | No Change | 1499 KM32 | 7724 Quambatook-Swan Hill Road | 7724 Quambatook-Swan Hill Road | 9223 | 9223 | | MAP 9-A6 |
| Holt Lane | UNSEALED LANEWAY | CLOSE | Upgrade | 88 Boveridge Street Swan Hill | 0 EOR | 0 EOR | 88 SEALED LANEWAY | 88 SEALED LANEWAY | | MAP 32-A2 |
| Hopbush Lane | SECONDARY | ACCESS | Reclassify | 1753 Robinvale-Sea Lake Road | 0 Sutherland Road | 0 Sutherland Road | 1753 | 1753 | | MAP 4-F7 |
| Hoop Street | ACCESS | ACCESS | No Change | 72 Wharton Street | 0 Lane 1 Larundel St Manungahang | 0 Lane 1 Larundel St Manungahang | 72 | 72 | | MAP 17-D8 |
| Hoop Street | ACCESS | ACCESS | No Change | 66 Lane 1 Larundel St Manungahang | 72 Larundel Street | 72 Larundel Street | 138 | 138 | | MAP 17-D7 |
| Hoop Street | ACCESS | ACCESS | No Change | 34 Larundel Street | 138 Larundel Street | 138 Larundel Street | 172 | 172 | | MAP 17-D7 |
| Hopkins Lane | SECONDARY | UNREGISTER | Upgrade | 3254 Chillingolish Road | 0 EOR | 0 EOR | 3254 | 3254 | | MAP 5-E8 |
| Hucker Road | SECONDARY | ACCESS | Reclassify | 108C Woorinen-Goschen Road | 0 Property access | 0 Property access | 1080 | 1080 | | MAP 8-E4 |
| Hucker Road | ACCESS | ACCESS | No Change | 1185 Property access | 1090 Williams Road | 1090 Williams Road | 2265 | 2265 | | MAP 8-F4 |
| Hungerford Lane | ACCESS | ACCESS | No Change | 42C Willoughby Road | 0 Pheban Lane | 0 Pheban Lane | 420 | 420 | | MAP 12-B3 |
| Hungerford Lane | ACCESS | ACCESS | No Change | 1152 Pheban Lane | 420 Murray Valley Highway | 420 Murray Valley Highway | 1572 | 1572 | | MAP 12-B3 |
| Hunt Drive | ACCESS | ACCESS | No Change | 279 Pethard Road | 0 EOR | 0 EOR | 279 | 279 | | MAP 15-C8 |
| Ikin Lane | ACCESS | NEW ACCESS | New | 13 Stradbroke Avenue Swan Hill | 0 Stradbroke Avenue Swan Hill | 0 Stradbroke Avenue Swan Hill | 13 | 13 | | MAP 31-F3 |
| Ingram Lane | ACCESS | ACCESS | No Change | 90 Stradbroke Avenue Swan Hill | 13 Breton Lane Swan Hill | 13 Breton Lane Swan Hill | 103 | 103 | | MAP 31-F3 |
| Ingram Lane | ACCESS | CLOSE | Upgrade | 603 Pentall Island Road | 0 EOR | 0 EOR | 603 | 603 required for residential access | | MAP 14-B1 |
| Inverell Court | ACCESS | ACCESS | No Change | 155 Murray Valley Highway | 0 EOR | 0 EOR | 155 | 155 | | MAP 14-B5 |
| Invisible Bend Lane | ANCILLARY | UNREGISTER | No Change | 34C Tot Tot Road | 0 Property access | 0 Property access | 340 | 340 | | MAP 11-D6 |
| Jacaranda Crescent | ACCESS | ACCESS | No Change | 363 Property access | 703 Parks access for main forest track | 703 Parks access for main forest track | 298 | 298 | | MAP 11-E6 |
| Jacaranda Crescent | ACCESS | ACCESS | No Change | 298 Murray Valley Highway | 0 Wycombe Court | 0 Wycombe Court | 518 | 518 | | MAP 35-D3 |
| Jacaranda Crescent | ACCESS | ACCESS | No Change | 83 Jacaranda Crescent | 298 Murray Valley Highway | 298 Murray Valley Highway | 83 | 83 | | MAP 35-D3 |
| Jacaranda Crescent | ACCESS | ACCESS | Reclassify | 324E Prangi West Road | 0 Coonimur Road | 0 Coonimur Road | 3246 | 3246 Not required for residential access | | MAP 5-F2 |
| Jacaranda Crescent | ACCESS | ACCESS | No Change | 135 Douglas Avenue | 0 EOR | 0 EOR | 135 | 135 | | MAP 31-C2 |
| James Lane | ACCESS | ACCESS | No Change | 522 Pentall Island Road | 0 End of Road Reserve | 0 End of Road Reserve | 522 | 522-1444 on river frontage and private | | MAP 32-C9 |
| James Lane | NOT MAINTAINED | ACCESS | Reclassify | 657 End of Road Reserve | 522 End of Track | 522 End of Track | 1159 | 1159 River Frontage licence | | MAP 32-D7 |
| Jamport Road | SECONDARY | ACCESS | Reclassify | 3242 Mystic Park - Meqian Road | 0 Quarry Road | 0 Quarry Road | 3242 | 3242 | | MAP 9-A6 |
| Jamport Road | SECONDARY | ACCESS | Reclassify | 1515 Quarry Road | 3242 KUB5 | 3242 KUB5 | 4761 | 4761 | | MAP 9-A6 |
| Jamport Road | SECONDARY | ACCESS | Reclassify | 2201 KUB5 | 4761 Property access | 4761 Property access | 6962 | 6962 Not required for residential access | | MAP 9-B5 |
| Jamport Road | ACCESS | ACCESS | No Change | 67 Property access | 6962 Fox Road | 6962 Fox Road | 7029 | 7029 | | MAP 9-B5 |

| Segment No | Proposed Class | Previous Class | Amendment | Length | From/Disc | From/Ch | To/Disc | To/Ch | Comments | Map Ref |
|---------------------------------|-----------------|----------------|--------------|--------|------------------------------|---------|-----------------------------|-------|--|-----------|
| Jamport Road | ACCESS | ACCESS | No Change | 2265 | Fox Road | 7029 | Martin Road | 9298 | | MAP 9 B5 |
| Jamport Road | ACCESS | ACCESS | No Change | 1745 | Martin Road | 9298 | Lake Boga - Ultima Road | 11043 | | MAP 9 B5 |
| Jamport Road | SECONDARY | ACCESS | Red classify | 1749 | Lake Boga - Ultima Road | 13043 | Rosewood Road | 12792 | Not required for residential access | MAP 9 B4 |
| Jamport Road | SECONDARY | ACCESS | Red classify | 1447 | Rosewood Road | 12792 | KU46 | 14239 | Not required for residential access | MAP 9 B4 |
| Jamport Road | SECONDARY | ACCESS | Red classify | 2877 | KU46 | 14239 | Bushy Road | 16926 | Not required for residential access | MAP 9 B3 |
| Jamport Road | ACCESS | ACCESS | No Change | 257 | Murray Valley Highway | 0 | EDR | 257 | | MAP 2-B9 |
| Jeffers Road | ACCESS | ACCESS | No Change | 135 | Trisco-Mystic Park Road | 0 | Property access | 135 | | MAP 3E-F9 |
| Jeffers Road | NOT MAINTAINED | GLOBE | Upgrade | 1051 | Property access | 135 | Bael Bael Road | 1186 | Check for Water authority access | MAP 3E-D9 |
| Jeffers Road | NOT MAINTAINED | GLOBE | No Change | 2598 | Bael Bael Road | 1186 | Old Cummock Road | 3784 | Water Authority access (unlocked gate) | MAP 14-B8 |
| Jeffers Road | NOT MAINTAINED | GLOBE | No Change | 1115 | Old Cummock Road | 3784 | Cummock Road | 4903 | | MAP 14-AB |
| Jeffers Road | SECONDARY | GLOBE | Upgrade | 425 | Cummock Road | 4903 | KU71 | 5328 | | MAP 9-C5 |
| Jeffers Road | NOT MAINTAINED | GLOBE | Upgrade | 1552 | KU71 | 5328 | KU74 | 6880 | | MAP 9 B5 |
| Jeffers Road | NOT RESPONSIBLE | GLOBE | Ownership | 1553 | KU74 | 6880 | Back Quarry Road | 8433 | | MAP 9 B5 |
| Jenkins Lane | ACCESS | ACCESS | No Change | 548 | Monash Avenue Nesh West | 0 | Birdwood Avenue | 548 | | MAP 25-B5 |
| Jennifers Court | ACCESS | ACCESS | No Change | 162 | Anniversary Drive | 0 | EDR | 162 | | MAP 15-F7 |
| Jennings Road | ACCESS | ACCESS | No Change | 364 | Karinie Street | 0 | EDR | 364 | | MAP 28-B6 |
| Jessie Dunstone Road | ACCESS | ACCESS | No Change | 1065 | Aerodrome Extension Road | 0 | EDR | 1069 | | MAP 34-C7 |
| Jewson Road | ACCESS | ACCESS | No Change | 2193 | Cummock Road | 0 | EDR | 2193 | | MAP 9-CE |
| Jezzie Road | ACCESS | ACCESS | No Change | 2757 | El Alamein Road To/To | 0 | Walsh Road To/To | 2757 | | MAP 11-A5 |
| Jilbert Road | NOT MAINTAINED | UNREGISTER | No Change | 3242 | Sea Lake-Swan Hill Road | 0 | Lewis Road | 3242 | Not required for residential access | MAP 7-14 |
| Jilbert Road | NOT MAINTAINED | UNREGISTER | No Change | 3248 | Lewis Road | 0 | Gowantors West Road | 6480 | Not required for residential access | MAP 7-13 |
| Jilbert Road | SECONDARY | UNREGISTER | Upgrade | 4900 | Gowantors West Road | 6480 | Walcherie Road | 11380 | | MAP 7-12 |
| Jilbert Road | NOT MAINTAINED | UNREGISTER | No Change | 552 | Benjarasp-Trisco Road | 0 | EDR | 552 | | MAP 14-E7 |
| Jilbert Road | ACCESS | UNREGISTER | Upgrade | 467 | Cummock Road | 0 | EDR | 467 | required for residential access | MAP 14-A5 |
| Jilbert Road | ACCESS | UNREGISTER | Upgrade | 195 | Boundary Bend Kondosong Road | 0 | Property access | 195 | required for residential access | MAP 3-AB |
| Jilbert Road | NOT MAINTAINED | GLOBE | Upgrade | 62 | Johnson Road | 0 | Feed Lane | 62 | | MAP 3-B6 |
| Johnson Road Boundary Bend Slip | NOT MAINTAINED | GLOBE | No Change | 195 | 188 Lane | 195 | 188 Lane | 3846 | | MAP 3-B6 |
| Johnson Road Boundary Bend | NOT MAINTAINED | GLOBE | No Change | 3651 | Property access | 195 | 188 Lane | 3846 | | MAP 3-B6 |
| Johnson Road Boundary Bend | SECONDARY | UNREGISTER | Upgrade | 3250 | Dug Vetting Fence Road | 0 | Taylor Road | 3250 | | MAP 8-D5 |
| Johnson Road Boundary Bend | SECONDARY | UNREGISTER | Upgrade | 2151 | Paylor Road | 0 | Property access | 4893 | Not required for residential access | MAP 8-LE |
| Johnson Road Boundary Bend | ACCESS | ACCESS | No Change | 4873 | Donald Swan Hill Road | 4873 | Donald Swan Hill Road | 6887 | | MAP 8-LE |
| Johnson Road Boundary Bend | ACCESS | ACCESS | No Change | 158 | Copmans Road | 0 | EDR | 158 | | MAP 15-D2 |
| Johnson Road | ACCESS | ACCESS | No Change | 4510 | Moogah Road | 0 | EDR | 4510 | | MAP 4-L2 |
| Johnson Road | SECONDARY | ACCESS | Red classify | 3646 | Prangin Road | 4520 | Baltes Naylor Road | 8166 | Not required for residential access | MAP 4-L1 |
| Johnson Road | NOT MAINTAINED | UNREGISTER | No Change | 215 | Bulbin-Nhira Road | 8166 | Bolton Kooloonong Road | 8905 | Not required for residential access | MAP 4-E1 |
| Johnson Road | ACCESS | ACCESS | No Change | 731 | Present Lane | 0 | Edgemoor | 731 | Required for Residential access | MAP 25-D3 |
| Johnson Road | ACCESS | ACCESS | No Change | 861 | Boch Road | 0 | Garden Road Swan Hill | 861 | | MAP 27-F6 |
| Johnson Road | COLLECTOR | COLLECTOR | No Change | 74 | Saleyards Service Road | 0 | Murray Valley Highway | 74 | | MAP 26-F7 |
| Johnson Road | COLLECTOR | COLLECTOR | No Change | 342 | Gordon Road Swan Hill | 881 | Williams Road | 1217 | | MAP 26-A6 |
| Johnson Road | COLLECTOR | COLLECTOR | No Change | 296 | Williams Road | 1217 | Jennings Road | 1513 | | MAP 26-A7 |
| Johnson Road | COLLECTOR | COLLECTOR | No Change | 253 | Jennings Road | 1513 | Richards Road | 1766 | | MAP 26-C7 |
| Johnson Road | COLLECTOR | COLLECTOR | No Change | 447 | Richards Road | 1766 | Murlong Street | 2213 | | MAP 26-D7 |
| Johnson Road | COLLECTOR | COLLECTOR | No Change | 188 | Murlong Street | 2213 | Sheldons Road | 2401 | | MAP 26-E7 |
| Johnson Road | COLLECTOR | COLLECTOR | No Change | 135 | Saleyards Road | 2401 | Thalia Street | 2536 | | MAP 26-E7 |
| Johnson Road | COLLECTOR | COLLECTOR | No Change | 217 | Thalia Street | 2536 | Saleyards Service Road | 2753 | | MAP 26-F7 |
| Johnson Road | COLLECTOR | COLLECTOR | No Change | 66 | Saleyards Service Road | 2753 | Murray Valley Highway | 2819 | | MAP 26-F7 |
| Johnson Road | NOT RESPONSIBLE | GLOBE | Ownership | 5611 | Morris Road | 0 | Meridian Road | 5611 | UNUSED ROAD LICENCE | MAP 2-D8 |
| Johnson Road | SECONDARY | UNREGISTER | Upgrade | 3431 | Bradshaw Road | 0 | Quambotook Road | 3431 | Not required for residential access | MAP 8-F5 |
| Johnson Road | NOT MAINTAINED | UNREGISTER | No Change | 3174 | Willoughby Road | 0 | Chinapook Nyah West Road | 3174 | Not required for residential access | MAP 6-A7 |
| Johnson Road | NOT MAINTAINED | GLOBE | No Change | 2864 | Finlayson Road | 0 | Boothby Rd | 2864 | Not required for property access | MAP 1-E7 |
| Johnson Road | NOT MAINTAINED | GLOBE | No Change | 6193 | Boothby Rd | 2864 | 105 | 9057 | Not required for property access | MAP 1-D7 |
| Johnson Road | ANGULAR | NON ROAD | No Change | 1693 | Yana Street | 0 | All internal roads | 1693 | | MAP 31-C6 |
| Johnson Road | ACCESS | ACCESS | No Change | 5170 | PH13 | 0 | Angle Road | 5170 | | MAP 3-D8 |
| Johnson Road | ACCESS | ACCESS | No Change | 1886 | Angie Road | 5170 | Major Mitchells Lagoon Road | 7050 | | MAP 3-E8 |
| Johnson Road | ACCESS | ACCESS | No Change | 965 | Major Mitchells Lagoon Road | 7050 | Major Mitchells Lagoon Road | 8019 | | MAP 3-E8 |
| Johnson Road | ACCESS | ACCESS | No Change | 1355 | Major Mitchells Lagoon Road | 8019 | Major Mitchells Lagoon Road | 9374 | | MAP 3-E7 |
| Johnson Road | ACCESS | ACCESS | No Change | 117 | Scotty Lane | 9491 | Hector Road | 9491 | | MAP 3-E7 |
| Johnson Road | ACCESS | ACCESS | No Change | 445 | Hector Road | 9491 | Cophill Lane | 9936 | | MAP 3-E7 |
| Johnson Road | NOT MAINTAINED | UNREGISTER | No Change | 6161 | Wandown Road | 6161 | Anderson Road Yungera | 6161 | Not required for residential access | MAP 2-F6 |
| Johnson Road | SECONDARY | GLOBE | Upgrade | 3802 | Anderson Road Yungera | 6161 | O Bree Road Yungera | 9963 | | MAP 2-F5 |
| Johnson Road | ACCESS | ACCESS | No Change | 17 | George Street Robinvale | 17 | George Street Robinvale | 17 | | MAP 16-A4 |
| Johnson Road | ACCESS | ACCESS | No Change | 368 | George Street Robinvale | 17 | Rowe Street | 385 | | MAP 15-F5 |
| Johnson Road | ACCESS | ACCESS | No Change | 74 | Rowe Street | 385 | Clary Drive | 459 | | MAP 15-F5 |
| Johnson Road | ACCESS | ACCESS | No Change | 98 | Clary Drive | 459 | EDR | 497 | | MAP 15-F5 |
| Johnson Road | ACCESS | ACCESS | No Change | 555 | New Britain Road | 0 | EDR | 559 | | MAP 15-B9 |
| Johnson Road | ACCESS | ACCESS | No Change | 226 | River Oaks Drive | 0 | EDR | 226 | | MAP 34-C1 |
| Johnson Road | ACCESS | ACCESS | No Change | 108 | Werril Street | 0 | EDR | 108 | | MAP 32-A3 |
| Johnson Road | ACCESS | ACCESS | No Change | 3397 | Coonmur-Panhill Road | 0 | Murray Valley Highway | 3397 | | MAP 6-A3 |
| Johnson Road | ACCESS | ACCESS | No Change | 286 | Lalbert Road | 0 | Marraboor Street Lake Boga | 286 | | MAP 35-D7 |

| Segment No | Proposed Class | Previous Class | Amendment | Length | From/Disc | From/CH | To/Disc | To/Chain | Comments | Map Ref |
|------------------|------------------|----------------|------------|--------|---------------------------------|---------|---------------------------|----------|-------------------------------------|-----------|
| Kranng Street | ACCESS | UNREGISTER | No Change | 227 | Marraboor Street Lake Boga | 286 | Kamat Street | 513 | | MAP 35 D6 |
| Kranng Street | NOT MAINTAINED | CLOSE | No Change | 158 | Kamat Street | 0 | EOR | 671 | | MAP 35 D6 |
| KG02 | NOT MAINTAINED | CLOSE | No Change | 2322 | Walchic Road | 0 | EOR | 3322 | VICROADS | MAP 8-A2 |
| KG03 | NOT RESPONSIBLE | CLOSE | Ownership | 3597 | Gowford South Road | 0 | Jilbert Road | 3597 | GANNAMARRA SHIRE COUNCIL | MAP 7-F3 |
| KG17 | NOT RESPONSIBLE | CLOSE | Ownership | 2839 | McClintock Road | 0 | Jilbert Road | 2839 | UNUSED ROAD LICENCE | MAP 7-L2 |
| KG21 | NOT MAINTAINED | CLOSE | No Change | 1688 | Burns Road | 0 | EOR | 1688 | Not required for property access | MAP 7-L4 |
| Khan Lane | ACCESS | ACCESS | No Change | 368 | Pentail Island Road | 0 | Bryan Lane Pentail Island | 368 | | MAP 9-B2 |
| Khan Lane | SECONDARY | ACCESS | Reclassify | 1514 | Bryan Lane Pentail Island | 368 | EOR | 1882 | | MAP 9-B2 |
| Kma Street | ACCESS | ACCESS | No Change | 95 | Werril Street | 0 | Nowle Street | 95 | | MAP 32-B9 |
| Kma Street | ACCESS | ACCESS | No Change | 177 | Nowle Street | 95 | Wattle Street | 272 | | MAP 32-B8 |
| Kimberley Avenue | ACCESS | ACCESS | No Change | 254 | Lane 456 Campbell St. Swan Hill | 0 | Campbell Street | 254 | | MAP 32-B7 |
| King Lane | ACCESS | ACCESS | No Change | 285 | Long Lake Road | 0 | EOR | 289 | | MAP 9 B4 |
| King Road | ACCESS | ACCESS | No Change | 4173 | Walchic Road | 0 | KG03 | 4173 | | MAP 7 F2 |
| King Street | ACCESS | ACCESS | No Change | 172 | Nyah Road | 0 | Zetta Street | 172 | | MAP 29-A3 |
| King Street | ACCESS | ACCESS | No Change | 134 | Zetta Street | 172 | Curlwies Street | 286 | | MAP 29-A3 |
| King Street | ACCESS | ACCESS | No Change | 78 | Curlwies Street | 286 | Adams Road | 364 | | MAP 29-A3 |
| King Street | ACCESS | ACCESS | No Change | 113 | Adams Road | 364 | Lohan Court | 477 | | MAP 29-A3 |
| King Street | ACCESS | ACCESS | No Change | 89 | Lohan Court | 477 | Arnold Street | 566 | | MAP 29-A3 |
| Kinghorn Lane | ACCESS | ACCESS | No Change | 901 | Nyah West Road | 0 | Jury Lane | 901 | | MAP 25-E1 |
| KM08 | NOT RESPONSIBLE | CLOSE | Ownership | 688 | Jury Lane | 901 | Verraby Road | 1589 | | MAP 25-E2 |
| KM12 | NOT RESPONSIBLE | CLOSE | Ownership | 3248 | Tin Dog Road | 0 | Wandown Road | 3248 | UNUSED ROAD LICENCE | MAP 2-L7 |
| KM49 | UNSEALED LANEWAY | CLOSE | Ownership | 4354 | Wandown Road | 0 | MacFarlane Road Koolbong | 4354 | UNUSED ROAD LICENCE | MAP 2-L7 |
| KM01 | NOT RESPONSIBLE | CLOSE | Upgrade | 141 | William St | 0 | Williams St | 141 | | MAP 35-E7 |
| KM03 | NOT RESPONSIBLE | CLOSE | Ownership | 2784 | Williams Road | 0 | Womoonen Gethen Road | 2784 | UNUSED ROAD LICENCE | MAP 8-F3 |
| KM05 | NOT RESPONSIBLE | CLOSE | Ownership | 746 | Womoonen Gethen Road | 0 | KM07 | 746 | UNUSED ROAD LICENCE | MAP 8-F4 |
| KM06 | NOT RESPONSIBLE | CLOSE | Ownership | 2881 | KM07 | 746 | Williams Road | 2881 | UNUSED ROAD LICENCE | MAP 8-F4 |
| KM07 | NOT RESPONSIBLE | CLOSE | No Change | 3236 | Williams Road | 2881 | KM14 | 3236 | Not required for property access | MAP 8-F3 |
| KM08 | NOT RESPONSIBLE | CLOSE | Ownership | 5927 | KM14 | 3236 | Williams Road | 5927 | UNUSED ROAD LICENCE | MAP 8-F3 |
| KM09 | NOT RESPONSIBLE | CLOSE | Ownership | 1621 | Quambrook Road | 7901 | Quambrook Road | 1621 | UNUSED ROAD LICENCE | MAP 9-A4 |
| KM10 | NOT RESPONSIBLE | CLOSE | Ownership | 1548 | Donald Swan Hill Road | 0 | Donald Swan Hill Road | 1548 | UNUSED ROAD LICENCE | MAP 8-F4 |
| KM11 | NOT RESPONSIBLE | CLOSE | Ownership | 2093 | Lake Boga Ultima Road | 0 | Greenham Road | 2093 | UNUSED ROAD LICENCE | MAP 8-F4 |
| KM12 | NOT RESPONSIBLE | CLOSE | Ownership | 2745 | Greenham Road | 2093 | Quambrook Road | 5012 | UNUSED ROAD LICENCE | MAP 9-A4 |
| KM13 | NOT RESPONSIBLE | CLOSE | Ownership | 1744 | Bradshaw Road | 0 | Bradshaw Road | 1744 | UNUSED ROAD LICENCE | MAP 8-F5 |
| KM14 | NOT RESPONSIBLE | CLOSE | Ownership | 2766 | KM16 | 2766 | KM16 | 4486 | UNUSED ROAD LICENCE | MAP 8-F5 |
| KM15 | NOT MAINTAINED | CLOSE | Ownership | 886 | Quambrook Road | 4486 | Quambrook Road | 6230 | UNUSED ROAD LICENCE | MAP 9-A5 |
| KM16 | NOT RESPONSIBLE | CLOSE | Ownership | 1027 | Start of licence | 7116 | Start of licence | 7116 | Not required for property access | MAP 9-A5 |
| KM17 | NOT RESPONSIBLE | CLOSE | Ownership | 1766 | KU66 | 8143 | UNUSED ROAD LICENCE | 8143 | UNUSED ROAD LICENCE | MAP 9-A5 |
| KM18 | NOT RESPONSIBLE | CLOSE | Ownership | 1644 | Donald Swan Hill Road | 0 | KM03 | 1644 | | MAP 8-F3 |
| KM19 | NOT RESPONSIBLE | CLOSE | Ownership | 1546 | Ultima Lake Boga Road | 0 | KM11 | 1546 | UNUSED ROAD LICENCE | MAP 8-F5 |
| KM20 | NOT MAINTAINED | CLOSE | Ownership | 2273 | KM11 | 1546 | Kelly Road | 3819 | UNUSED ROAD LICENCE | MAP 8-F5 |
| KM21 | NOT MAINTAINED | CLOSE | Ownership | 2266 | Kelly Road | 3819 | Oppenlander Road | 6079 | Not required for property access | MAP 8-F5 |
| KM22 | NOT MAINTAINED | CLOSE | No Change | 1606 | Holmes Road | 0 | KM20 | 1606 | | MAP 8-E6 |
| KM23 | NOT MAINTAINED | CLOSE | No Change | 1584 | KM20 | 1606 | Mesian-Mystic Park Road | 3190 | | MAP 8-E7 |
| KM24 | NOT MAINTAINED | CLOSE | No Change | 1480 | Quambrook-Swan Hill Road | 0 | KM32 | 1480 | Not required for property access | MAP 9-A6 |
| KM25 | NOT MAINTAINED | CLOSE | No Change | 1684 | KM32 | 1480 | KM23 | 3164 | Not required for property access | MAP 8-F6 |
| KM26 | NOT RESPONSIBLE | CLOSE | Ownership | 1651 | KM22 | 1651 | KM22 | 4815 | UNUSED ROAD LICENCE | MAP 8-F6 |
| KM27 | NOT RESPONSIBLE | CLOSE | Ownership | 1667 | KM22 | 1667 | KM33 | 6482 | UNUSED ROAD LICENCE | MAP 8-F6 |
| KM28 | NOT RESPONSIBLE | CLOSE | Ownership | 1635 | KM33 | 1635 | KM18 | 8117 | UNUSED ROAD LICENCE | MAP 8-F6 |
| KM29 | NOT RESPONSIBLE | CLOSE | Ownership | 2938 | KM18 | 8117 | Donald Swan Hill Road | 13055 | UNUSED ROAD LICENCE | MAP 8-F6 |
| KM30 | NOT MAINTAINED | CLOSE | No Change | 1604 | Oppenlander Road | 0 | Holmes Road | 1604 | Not required for property access | MAP 8-F6 |
| KM31 | NOT MAINTAINED | CLOSE | No Change | 1396 | Holmes Road | 1604 | KM22 | 3194 | UNUSED ROAD LICENCE | MAP 8-F6 |
| KM32 | NOT MAINTAINED | CLOSE | No Change | 1377 | KM22 | 1377 | Holmes Road | 4771 | Not required for property access | MAP 8-F6 |
| KM33 | NOT MAINTAINED | CLOSE | No Change | 1600 | Oppenlander Road | 0 | Holmes Road | 1600 | Not required for residential access | MAP 8-F6 |
| KM34 | NOT MAINTAINED | CLOSE | No Change | 1602 | Holmes Road | 1600 | KM20 | 3202 | Not required for property access | MAP 8-F6 |
| KM35 | NOT MAINTAINED | CLOSE | No Change | 1583 | KM20 | 3202 | Mesian-Mystic Park Road | 4785 | Not required for property access | MAP 8-F6 |
| KM36 | NOT RESPONSIBLE | CLOSE | Ownership | 1592 | Oppenlander Road | 0 | Holmes Road | 1592 | Not required for property access | MAP 8-F6 |
| KM37 | NOT RESPONSIBLE | CLOSE | Ownership | 1604 | KM20 | 1604 | Mesian-Mystic Park Road | 1604 | UNUSED ROAD LICENCE | MAP 8-F6 |
| KM38 | NOT RESPONSIBLE | CLOSE | Ownership | 1592 | KM20 | 1592 | UNUSED ROAD LICENCE | 1592 | UNUSED ROAD LICENCE | MAP 8-F6 |
| KM39 | NOT RESPONSIBLE | CLOSE | Ownership | 1581 | Mesian-Mystic Park Road | 0 | Holmes Road | 1581 | UNUSED ROAD LICENCE | MAP 8-F6 |
| KM40 | NOT RESPONSIBLE | CLOSE | Ownership | 1592 | KM20 | 1592 | Holmes Road | 1592 | UNUSED ROAD LICENCE | MAP 8-F6 |
| KM41 | NOT RESPONSIBLE | CLOSE | Ownership | 1600 | Holmes Road | 1592 | Oppenlander Road | 4773 | | MAP 8-F6 |
| Knipkr Road | SECONDARY | ACCESS | Reclassify | 3002 | Hocking Road | 0 | Manna Road | 3002 | | MAP 10-C8 |
| Knipkr Road | ACCESS | ACCESS | Reclassify | 5716 | Manna Road | 3002 | Cemetery Road Bumbung | 6718 | | MAP 10-E9 |
| Knipkr Road | SECONDARY | ACCESS | Reclassify | 143 | Cemetery Road Bumbung | 6718 | Fitzgerald Road | 6861 | | MAP 11-A0 |
| Knipkr Road | ACCESS | ACCESS | No Change | 322 | Fitzgerald Road | 6861 | Inchville-Sea Lake Road | 7183 | | MAP 11-A0 |

Register of Public Roads

April 2021

Swan Hill Rural City Council

| Segment No | Proposed Class | Amendment | Length | From/Disc | From/Ch | To/Disc | To/Ch | Comments | Map Ref |
|-----------------|------------------|------------|--------|---------------------------|-----------------------------|-----------------------------|-------|---|-----------|
| Keelewild Drive | ACCESS | No Change | 328 | 0 Murray Valley Weir Road | 0 Murray Valley Highway | 0 EDR | 328 | | MAP 9 B3 |
| Kakada Court | ACCESS | No Change | 136 | Malaya Road | 0 EDR | 0 EDR | 139 | | MAP 10 D3 |
| Kookoornoo Road | SECONDARY | Reclassify | 2453 | Malliee Highway | 0 Learton Road | 0 Learton Road | 2453 | | MAP 5-C3 |
| Kookoornoo Road | SECONDARY | Reclassify | 1993 | Pearl West Road | 2453 Pearl West Road | 2453 Pearl West Road | 4152 | | MAP 5-C3 |
| Kookoornoo Road | NOT MAINTAINED | No Change | 3226 | Plingill West Road | 4152 Goominur Road | 4152 Goominur Road | 7378 | | MAP 5-C2 |
| Kookoornoo Road | SECONDARY | Reclassify | 194 | Malliee Highway | 0 Goominur Road | 0 Goominur Road | 194 | | MAP 5-C3 |
| Koorikah Road | COLLECTOR | No Change | 1002 | Robinvale-Sea Lake Road | 0 Lake Powell Road | 0 Lake Powell Road | 1003 | | MAP 2-A7 |
| Koorikah Road | COLLECTOR | No Change | 232 | Lake Powell Road | 0 Lake Powell Road | 0 Lake Powell Road | 3326 | | MAP 2-A7 |
| Koorikah Road | COLLECTOR | No Change | 7671 | Lake Carpal Road | 0 Lake Carpal Road | 0 Lake Carpal Road | 10997 | | MAP 2-B7 |
| Koorikah Road | COLLECTOR | No Change | 390 | WN03 | 10997 WN03 | 10997 WN03 | 11387 | | MAP 2-C7 |
| Koorikah Road | COLLECTOR | No Change | 5877 | WN08 | 11387 Meridian Road | 11387 Meridian Road | 17074 | | MAP 2-D7 |
| KUD2 | NOT MAINTAINED | No Change | 1121 | Roberts Lane | 0 Start of licence | 0 Start of licence | 1121 | Paper road only | MAP 14-A2 |
| KUD4 | NOT RESPONSIBLE | Ownership | 595 | Start of licence | 1121 EDR | 0 EDR past College road | 1716 | UNUSED ROAD LICENCE | MAP 14-A1 |
| KUD7 | NOT MAINTAINED | No Change | 785 | KU02 | 0 Back Boga Road | 0 Back Boga Road | 789 | Paper road only | MAP 14-A1 |
| KUD8 | NOT RESPONSIBLE | Ownership | 4442 | Back Boga Road | 0 Back Boga Road | 0 Back Boga Road | 4442 | UNUSED ROAD LICENCE | MAP 9-B3 |
| KUD9 | NOT RESPONSIBLE | Ownership | 907 | Murray Valley Highway | 0 Railway line | 0 Railway line | 907 | CROWN LAND LICENCE - Private driveway | MAP 9-B3 |
| KUDC | NOT RESPONSIBLE | Ownership | 4136 | Lake Boga Ultima Rd | 0 Back Boga Road | 0 Back Boga Road | 4136 | UNUSED ROAD LICENCE | MAP 9-A6 |
| KUJ3 | NOT MAINTAINED | No Change | 1507 | Quarry Road | 0 EDR | 0 EDR | 1507 | UNUSED ROAD LICENCE | MAP 9-A6 |
| KUJ4 | NOT MAINTAINED | No Change | 385 | Lake Boga Ultima Road | 0 EDR | 0 EDR | 389 | Private driveway | MAP 9-B4 |
| KUJ5 | NOT MAINTAINED | No Change | 558 | Laibert Road | 0 EDR | 0 EDR | 558 | Paper road only | MAP 9-B4 |
| KUJ6 | NOT MAINTAINED | No Change | 1042 | DALBERT ROAD | 0 EDR | 0 EDR | 1042 | unformed | MAP 9-B4 |
| KUJ7 | NOT MAINTAINED | No Change | 922 | KU14 | 1042 Lake Boga Ultima Road | 1042 Lake Boga Ultima Road | 1364 | unformed | MAP 9-B4 |
| KUJ8 | NOT MAINTAINED | No Change | 1995 | Laibert Road | 0 Cemetery road | 0 Cemetery road | 1995 | Paper road only | MAP 9-C4 |
| KUJ9 | NOT MAINTAINED | No Change | 1094 | Stanton St | 0 KU94 | 0 KU94 | 1094 | Paper road only | MAP 9-D4 |
| KUJ0 | NOT MAINTAINED | No Change | 3277 | Back Boga Road | 0 Jampot Road | 0 Jampot Road | 3277 | Not required for property access | MAP 9-B4 |
| KUJ1 | NOT MAINTAINED | No Change | 3661 | Jampot Road | 0 KU94 | 0 KU94 | 6940 | Not required for property access | MAP 9-B4 |
| KUJ2 | NOT MAINTAINED | No Change | 385 | Long Lake Road | 3277 Coomastock Road | 3277 Coomastock Road | 385 | Not required for property access | MAP 9-B4 |
| KUJ3 | NOT MAINTAINED | No Change | 1314 | Murray Valley Highway | 0 EDR | 0 EDR | 1314 | | MAP 14-A3 |
| KUJ4 | NOT MAINTAINED | Ownership | 1793 | Back Quarry Road | 0 EDR | 0 EDR | 1793 | UNUSED ROAD LICENCE | MAP 9-B6 |
| KUJ5 | NOT MAINTAINED | Ownership | 3548 | Jampot Road | 0 EDR | 0 EDR | 3548 | UNUSED ROAD LICENCE | MAP 9-B6 |
| KUJ6 | NOT MAINTAINED | No Change | 1546 | Back Quarry Road | 0 EDR | 0 EDR | 1546 | Not required for property access | MAP 9-B6 |
| KUJ7 | NOT MAINTAINED | No Change | 1515 | KU14 | 5098 KU14 | 5098 KU14 | 6528 | Not required for property access | MAP 9-B6 |
| KUJ8 | NOT MAINTAINED | No Change | 594 | KU14 | 6693 Coomastock Road | 6693 Coomastock Road | 7617 | Quarry Access | MAP 14-B8 |
| KUJ9 | NOT MAINTAINED | No Change | 564 | Common Road | 7617 Old Coomastock Road | 7617 Old Coomastock Road | 6181 | Not required for property access | MAP 14-B8 |
| KUJ0 | NOT RESPONSIBLE | Ownership | 2295 | Frae Road | 0 KM313 | 0 KM313 | 2295 | UNUSED ROAD LICENCE | MAP 9-A5 |
| KUJ1 | NOT RESPONSIBLE | Ownership | 1215 | KM11 | 2299 Lake Boga Ultima Road | 2299 Lake Boga Ultima Road | 1445 | UNUSED ROAD LICENCE | MAP 9-A5 |
| KUJ2 | NOT RESPONSIBLE | Ownership | 1446 | KU46 | 0 Back Licence | 0 Back Licence | 1446 | UNUSED ROAD LICENCE | MAP 9-A3 |
| KUJ3 | NOT MAINTAINED | No Change | 1254 | Road Licence | 0 Long Lake Road | 0 Long Lake Road | 2699 | Not required for property access | MAP 9-A3 |
| KUJ4 | NOT RESPONSIBLE | Ownership | 331 | Long Lake | 1445 Bushy Road | 1445 Bushy Road | 331 | UNUSED ROAD LICENCE | MAP 9-B4 |
| KUJ5 | NOT RESPONSIBLE | Ownership | 1642 | Long Lake Road | 331 KU09 | 331 KU09 | 1642 | UNUSED ROAD LICENCE | MAP 9-B4 |
| KUJ6 | NOT RESPONSIBLE | Ownership | 1751 | KU09 | 3973 Jampot Road | 3973 Jampot Road | 1751 | UNUSED ROAD LICENCE | MAP 9-B4 |
| KUJ7 | NOT MAINTAINED | No Change | 1491 | Quarry Road | 0 KU65 | 0 KU65 | 1491 | Not required for property access | MAP 9-C6 |
| KUJ8 | NOT MAINTAINED | No Change | 1672 | KU65 | 2401 Jaffer Road | 2401 Jaffer Road | 3163 | Not required for property access | MAP 9-C6 |
| KUJ9 | NOT MAINTAINED | No Change | 1434 | Jeffer Road | 0 Back Quarry Road | 0 Back Quarry Road | 4597 | Not required for property access | MAP 9-C6 |
| KUJ0 | NOT MAINTAINED | Ownership | 1786 | Jampot Road | 0 Back Quarry Road | 0 Back Quarry Road | 1780 | UNUSED ROAD LICENCE | MAP 9-B6 |
| KUJ1 | NOT MAINTAINED | No Change | 3238 | Back Quarry Road | 0 Coomastock Road | 0 Coomastock Road | 3238 | Paper road only | MAP 9-B6 |
| KUJ2 | NOT MAINTAINED | No Change | 1253 | Back Quarry Road | 0 EDR | 0 EDR | 1253 | Not required for property access | MAP 9-B5 |
| KUJ3 | NOT MAINTAINED | No Change | 1536 | Quarry Road | 0 KU65 | 0 KU65 | 1536 | Not required for property access | MAP 9-B5 |
| KUJ4 | NOT MAINTAINED | No Change | 837 | KU65 | 1536 start of licence | 1536 start of licence | 2373 | Not required for property access | MAP 9-B6 |
| KUJ5 | NOT RESPONSIBLE | Ownership | 838 | Start of licence | 2373 Jeffer Road | 2373 Jeffer Road | 3211 | UNUSED ROAD LICENCE | MAP 9-B5 |
| KUJ6 | NOT MAINTAINED | Ownership | 606 | Jeffer Road | 3211 EDR | 0 EDR | 3817 | Not required for property access | MAP 9-B5 |
| KUJ7 | NOT MAINTAINED | Ownership | 662 | Wilson Road | 0 EDR | 0 EDR | 662 | Not required for property access | MAP 9-B5 |
| KUJ8 | NOT MAINTAINED | Ownership | 594 | Laibert Road | 0 Lake Boga Ultima Road | 0 Lake Boga Ultima Road | 594 | Paper road only | MAP 9-B4 |
| KUJ9 | NOT MAINTAINED | No Change | 2485 | Lake Boga Ultima Road | 594 Murray Valley Road | 594 Murray Valley Road | 3079 | Paper road only | MAP 35-A6 |
| KUJ0 | NOT MAINTAINED | No Change | 1457 | KU92 | 0 KU94 | 0 KU94 | 1457 | Paper road only | MAP 35-A7 |
| KUJ1 | NOT MAINTAINED | No Change | 1263 | Kunat St | 0 KU92 | 0 KU92 | 1263 | Paper Road only | MAP 35-C4 |
| KUJ2 | UNSCALED LANEWAY | Upgrade | 364 | EDR | 0 Laibert Road | 0 Laibert Road | 364 | | MAP 35-F7 |
| KUJ3 | NOT MAINTAINED | No Change | 1315 | KU92 | 0 KU92 | 0 KU92 | 1315 | Paper road only | MAP 35-B5 |
| KUJ4 | NOT MAINTAINED | No Change | 438 | KU96 | 0 EDR | 0 EDR | 438 | Paper road only | MAP 35-B5 |
| KUJ5 | NOT MAINTAINED | No Change | 215 | KU96 | 0 EDR | 0 EDR | 215 | Paper road only | MAP 35-B5 |
| KUJ6 | NOT MAINTAINED | No Change | 994 | Laibert road | 0 Laibert road | 0 Laibert road | 994 | Paper road only | MAP 35-A7 |
| KUJ7 | SECONDARY | Upgrade | 1152 | Malliee Highway | 0 Property access | 0 Property access | 1152 | required for property access bit end post | MAP 4-B2 |
| KUJ8 | NOT MAINTAINED | Upgrade | 1716 | Property access | 1152 Property access | 1152 Property access | 2868 | required for property access bit end post | MAP 4-B2 |
| Kunat Street | ACCESS | No Change | 191 | Station Street | 0 Station Street | 0 Station Street | 191 | | MAP 35-D6 |
| Kunat Street | ACCESS | No Change | 62 | Lane 4 | 191 Lane 4 | 191 Lane 4 | 253 | | MAP 35-D6 |
| Kunat Street | ACCESS | No Change | 62 | Lane 4 | 253 Kering Street | 253 Kering Street | 315 | | MAP 35-D6 |
| Kunat Street | ACCESS | No Change | 64 | Kering Street | 315 Lane 14 | 315 Lane 14 | 379 | | MAP 35-D6 |
| Kunat Street | ACCESS | No Change | 63 | Lane 14 | 379 Murray Street Lake Boga | 379 Murray Street Lake Boga | 442 | | MAP 35-D6 |

| Segment No | Proposed Class | Previous Class | Amendment | Length | From/Disc | To/Disc | Comments | Map Ref |
|-------------------------|-----------------|----------------|------------|--------|---------------------------------|---------|---|-----------|
| Kurnat Street | UNMAINTAINED | UNREGISTER | Upgrade | 127 | Murray Street Lake Boga | 569 | 8/28 paper road only | MAR 35-C6 |
| Kurnat Street | NOT MAINTAINED | UNREGISTER | No Change | 255 | Tyrell St | 569 | Soudan St | MAR 35-C6 |
| Kurrie Court | ACCESS | ACCESS | No Change | 58 | Domaille Crescent | 58 | | MAR 31-D7 |
| L'S And C Allens Road | SECONDARY | ACCESS | Reclassify | 171 | Mathiske Tank Road | 0 | Property access | MAR 8-B8 |
| L'S And C Allens Road | ACCESS | ACCESS | Upgrade | 176 | Property access | 2470 | 710 Not required for residential access | MAR 8-B8 |
| LAOR | NOT RESPONSIBLE | CLOSE | Ownership | 2307 | Mallee Highway | 0 | | MAR 4-B2 |
| Lae Road | ACCESS | ACCESS | No Change | 1351 | Frischhafen Road | 1351 | 2507 UNUSED ROAD/LUCE | MAR 10-C5 |
| Lae Road | ACCESS | ACCESS | No Change | 1828 | Murray Valley Highway | 1828 | | MAR 9-C3 |
| Lake Baker Road | ACCESS | ACCESS | No Change | 1298 | Roberts Lane | 3126 | | MAR 14-A2 |
| Lake Boga - Ultima Road | COLLECTOR | COLLECTOR | No Change | 3448 | David Street Ultima | 3448 | | MAR 8-B4 |
| Lake Boga - Ultima Road | COLLECTOR | COLLECTOR | No Change | 3252 | Ball Road | 6700 | | MAR 8-C4 |
| Lake Boga - Ultima Road | COLLECTOR | COLLECTOR | No Change | 3216 | Mearan North Road | 6700 | | MAR 8-B4 |
| Lake Boga - Ultima Road | COLLECTOR | COLLECTOR | No Change | 3278 | Mason Road | 9916 | | MAR 8-D4 |
| Lake Boga - Ultima Road | COLLECTOR | COLLECTOR | No Change | 4873 | Forsyth Road | 13194 | | MAR 8-E4 |
| Lake Boga - Ultima Road | COLLECTOR | COLLECTOR | No Change | 2183 | Donald-Swan Hill Road | 18067 | | MAR 8-F4 |
| Lake Boga - Ultima Road | COLLECTOR | COLLECTOR | No Change | 3476 | Bradshaw Road | 20250 | | MAR 8-F4 |
| Lake Boga - Ultima Road | COLLECTOR | COLLECTOR | No Change | 3845 | Quamabook Road | 23770 | | MAR 9-A4 |
| Lake Boga - Ultima Road | COLLECTOR | COLLECTOR | No Change | 1832 | Jampot Road | 27565 | | MAR 9-B4 |
| Lake Boga - Ultima Road | COLLECTOR | COLLECTOR | No Change | 1985 | Black Quarry Road | 29397 | | MAR 9-B4 |
| Lake Boga - Ultima Road | COLLECTOR | COLLECTOR | No Change | 1258 | Long Lake Road | 31382 | | MAR 9-B4 |
| Lake Boga - Ultima Road | COLLECTOR | COLLECTOR | No Change | 62 | Koonkab Road | 32640 | | MAR 2-B7 |
| Lake Carpal Road | NEW SLIP | NEW SLIP | New | 43 | Lake Carpal Road Slip | 0 | | MAR 2-B7 |
| Lake Carpal Road | SECONDARY | ACCESS | Reclassify | 62 | WNO3 | 62 | | MAR 2-B7 |
| Lake Carpal Road | SECONDARY | ACCESS | Reclassify | 6427 | Lake Carpal Road Slip | 6489 | | MAR 2-B6 |
| Lake Carpal Road | SECONDARY | ACCESS | Reclassify | 3297 | WNO3 | 6489 | 9786 is there a house at 1242 | MAR 2-B6 |
| Lake Carpal Road | SECONDARY | ACCESS | Reclassify | 3992 | Bleedley Road | 13778 | | MAR 2-C5 |
| Lake Carpal Road | SECONDARY | ACCESS | Reclassify | 2303 | MGO6 | 16881 | Not required for residential access | MAR 2-B5 |
| Lake Carpal Road | SECONDARY | ACCESS | Reclassify | 3941 | Lake Powell Road | 17922 | | MAR 2-B4 |
| Lake Carpal Road | SECONDARY | ACCESS | Reclassify | 1731 | Zira Lane | 18855 | | MAR 2-C4 |
| Lake Carpal Road | SECONDARY | ACCESS | Reclassify | 1078 | Residential Access | 18929 | | MAR 2-B4 |
| Lake Carpal Road | UNREGISTER | UNREGISTER | Upgrade | 4567 | Koonkab Road | 5152 | | MAR 2-B4 |
| Lake Powell Road | SECONDARY | ACCESS | Reclassify | 1578 | Lakeside Road | 17265 | | MAR 2-B6 |
| Lake Powell Road | SECONDARY | ACCESS | Reclassify | 6093 | Gulahar Road | 12745 | | MAR 2-B6 |
| Lake Powell Road | SECONDARY | ACCESS | Reclassify | 2566 | Cumple Road | 15044 | | MAR 2-B4 |
| Lake Powell Road | SECONDARY | ACCESS | Reclassify | 1257 | Lake Powell Road Extension | 16561 | | MAR 2-B4 |
| Lake Powell Road | SECONDARY | ACCESS | Reclassify | 1863 | Auslo Road | 18614 | | MAR 2-B4 |
| Lake Road | ACCESS | ACCESS | No Change | 1093 | North South Road | 1093 | | MAR 2-E4 |
| Lake Road | ACCESS | ACCESS | New | 26 | Lake Road | 26 | | MAR 13-A3 |
| Lake Road | ACCESS | ACCESS | No Change | 1906 | Church Road | 2999 | | MAR 13-A7 |
| Lake Road | ACCESS | ACCESS | No Change | 586 | Creannery Road | 3584 | | MAR 13-A4 |
| Lake Road | ACCESS | ACCESS | No Change | 1535 | Walker Lane | 5119 | | MAR 13-A3 |
| Lake Road | ACCESS | ACCESS | No Change | 5963 | Robyns-Sea Lake Road | 5963 | | MAR 5-A8 |
| Lake Wahpoool Road | NOT MAINTAINED | CLOSE | No Change | 551 | Lake Wahpoool Road | 551 | | MAR 4-F8 |
| Lake Wahpoool Road Slip | ACCESS | ACCESS | No Change | 3488 | North Road | 9451 | | MAR 5-B8 |
| Lakeside Drive | ACCESS | ACCESS | No Change | 1754 | Willakool Drive | 2136 | | MAR 14-A3 |
| Lakeside Drive | ACCESS | ACCESS | No Change | 382 | Lake Baker Road | 382 | | MAR 14-B2 |
| Lakeside Drive | ACCESS | ACCESS | No Change | 1053 | Lake Ramp - East Lakeside Drive | 3189 | | MAR 14-B3 |
| Lakeside Drive | ACCESS | ACCESS | No Change | 738 | Boat Ramp - East Lakeside Drive | 3927 | | MAR 14-C3 |
| Lakeside Drive | ACCESS | ACCESS | No Change | 1890 | Windaton Road | 5817 | | MAR 35-E7 |
| Lalbert Road | COLLECTOR | COLLECTOR | No Change | 166 | Murray Valley Highway | 160 | | MAR 35-E7 |
| Lalbert Road | COLLECTOR | COLLECTOR | No Change | 42 | Cummock Road | 202 | | MAR 35-E7 |
| Lalbert Road | COLLECTOR | COLLECTOR | Upgrade | 62 | Station Street Lake Boga | 264 | | MAR 35-E7 |
| Lalbert Road | COLLECTOR | COLLECTOR | Upgrade | 26 | Williams Street Lake Boga | 302 | | MAR 35-E7 |
| Lalbert Road | COLLECTOR | COLLECTOR | Upgrade | 64 | Kerang Street | 328 | | MAR 35-E7 |
| Lalbert Road | COLLECTOR | COLLECTOR | Upgrade | 62 | Lane 14 | 392 | | MAR 35-D7 |
| Lalbert Road | COLLECTOR | COLLECTOR | Upgrade | 67 | Murray Street Lake Boga | 454 | | MAR 35-D7 |
| Lalbert Road | COLLECTOR | COLLECTOR | Upgrade | 67 | Cemetery Road Lake Boga | 521 | | MAR 35-D7 |
| Lalbert Road | COLLECTOR | COLLECTOR | Upgrade | 65 | Tyrell Street | 578 | | MAR 35-D7 |
| Lalbert Road | COLLECTOR | COLLECTOR | Upgrade | 60 | Lane 30 | 643 | | MAR 35-D8 |
| Lalbert Road | COLLECTOR | COLLECTOR | Upgrade | 64 | Boga Street | 703 | | MAR 35-D8 |
| Lalbert Road | COLLECTOR | COLLECTOR | Upgrade | 64 | Boga Street | 767 | | MAR 35-D8 |
| Lalbert Road | COLLECTOR | COLLECTOR | Upgrade | 62 | Lane 36 Lalbert Rd | 829 | | MAR 35-C8 |
| Lalbert Road | COLLECTOR | COLLECTOR | Upgrade | 266 | Soudan Street | 1089 | | MAR 9-B4 |
| Lalbert Road | ACCESS | ACCESS | No Change | 2537 | Dallas Street | 3626 | | MAR 9-B5 |
| Lalbert Road | ACCESS | ACCESS | No Change | 526 | KU15 | 4152 | | MAR 9-B5 |
| Lalbert Road | ACCESS | ACCESS | No Change | 1062 | McCubbin Road | 5214 | | MAR 9-B5 |
| Lalbert Road | ACCESS | ACCESS | No Change | 539 | Property access | 5214 | | MAR 9-B5 |
| Lalbert Road | ACCESS | ACCESS | No Change | 356 | Yana Street | 356 | | MAR 31-D8 |
| Lalbert Road | ACCESS | ACCESS | No Change | 277 | Tresco-Mystic Park Road | 277 | UNFORMED | MAR 36-D6 |
| Lalbert Road | ACCESS | ACCESS | No Change | 277 | Tresco-Mystic Park Road | 277 | UNFORMED | MAR 36-D6 |

| Segment No | Proposed Class | Previous Class | Amendment | Length | From/Disc | To/Disc | From/Ch | To/Ch | Comments | Map Ref |
|--|------------------|----------------|------------|------------------------------------|-------------------------------------|---------|---------|-------|-----------------------------|-----------|
| Line 32 Station St Nyah West | UNSEALED LANEWAY | UNREGISTERED | Upgrade | 223 Black St | 278 Frederick St | | | | 501 | MAP 25-A7 |
| Line 32 Station St Nyah West | NOT MAINTAINED | CLOSE | No Change | 22C Frederick St | 501 Mary St | | | | 721 Paper Road only | MAP 24-F7 |
| Line 33 Leonora St Robinvale | UNSEALED LANEWAY | UNREGISTERED | Upgrade | 215 Lane 6 | 0 Lane 5 | | | | 215 | MAP 15-F4 |
| Line 33 Leonora St Robinvale | UNSEALED LANEWAY | UNREGISTERED | Upgrade | 60 Lane 5 | 215 Leonora Street | | | | 275 | MAP 15-F4 |
| Line 33 Leonora St Robinvale | UNSEALED LANEWAY | CLOSE | Upgrade | 60 Lane 2C | 339 Ronald St | | | | 339 | MAP 15-F4 |
| Line 33 Leonora St Robinvale | UNSEALED LANEWAY | CLOSE | Upgrade | 64 Lane 2C | 339 Ronald St | | | | 399 | MAP 15-F4 |
| Line 34 Mulla Ave Robinvale | NOT RESPONSIBLE | CLOSE | Ownership | 64 Lane 4B | 0 Mulla Ave | | | | 64 Private land | MAP 15-F3 |
| Line 35 Ruthford St Swan Hill | UNSEALED LANEWAY | UNREGISTERED | Upgrade | 267 Lalbert Road | 0 Boys Street | | | | 254 | MAP 31-F4 |
| Line 36 Lalbert Rd Lake Boga | UNSEALED LANEWAY | UNREGISTERED | Upgrade | 102 Marraboor Street Lake Boga | 0 Marraboor Street Lake Boga | | | | 267 End of track | MAP 35-C7 |
| Line 36 Lalbert Rd Lake Boga | NOT MAINTAINED | UNREGISTERED | No Change | 118 End of track | 369 EDR | | | | 488 Paper road only | MAP 35-C7 |
| Line 37 Leonora St Robinvale | UNSEALED LANEWAY | UNREGISTERED | Upgrade | 104 Leonora Street | 0 private land | | | | 104 | MAP 16-A4 |
| Line 37 Leonora St Robinvale | NOT RESPONSIBLE | CLOSE | Ownership | 22 private land | 104 Lane 30 | | | | 126 Private property | MAP 15-F4 |
| Line 38 Ruthford St Swan Hill | UNSEALED LANEWAY | UNREGISTERED | Upgrade | 227 Ruthford St | 0 McCrae St | | | | 227 | MAP 31-F4 |
| Line 38 Ruthford St Swan Hill | UNSEALED LANEWAY | UNREGISTERED | Upgrade | 30 McCrae St | 227 McCrae St | | | | 237 | MAP 31-F3 |
| Line 39A Palaroo St Swan Hill | UNSEALED LANEWAY | UNREGISTERED | Upgrade | 64 Palaroo St | 0 Lane 12 | | | | 64 | MAP 29-B9 |
| Line 4 Gunninow St | COLLECTOR | NEW | New | 57 Lane 12 | 0 McCrae Street | | | | 121 | MAP 29-B9 |
| Line 4 Gunninow St | UNSEALED LANEWAY | UNREGISTERED | Upgrade | 13 McCrae Street | 0 McCrae Street | | | | 13 | MAP 31-F3 |
| Line 4 Lalbert Rd Lake Boga | UNSEALED LANEWAY | UNREGISTERED | Upgrade | 296 Lalbert Road | 33 Lane 4 Gunninow St Swan Hill | | | | 165 | MAP 35-E6 |
| Line 4 Lalbert Rd Lake Boga | UNSEALED LANEWAY | UNREGISTERED | Upgrade | 227 Marraboor Street Lake Boga | 0 Marraboor Street Lake Boga | | | | 290 | MAP 35-E6 |
| Line 4 Lalbert Rd Lake Boga | NOT MAINTAINED | CLOSE | No Change | 92 Kurat Street | 290 Kurat Street | | | | 517 | MAP 35-E6 |
| Line 4 Lalbert Rd Lake Boga | NOT MAINTAINED | CLOSE | No Change | 37 Kerang St | 517 Kerang St | | | | 609 | MAP 35-E5 |
| Line 441 Campbell St Swan Hill | UNSEALED LANEWAY | UNREGISTERED | Upgrade | 127 Rankin St | 0 EDR | | | | 646 | MAP 31-C0 |
| Line 452 Campbell St Swan Hill | UNSEALED LANEWAY | UNREGISTERED | Upgrade | 106 Rankin St | 0 EDR | | | | 100 | MAP 31-C0 |
| Line 456 Campbell St Swan Hill | UNSEALED LANEWAY | UNREGISTERED | Upgrade | 221 Albert Street | 0 Long Street | | | | 221 | MAP 31-B0 |
| Line 456 Campbell St Swan Hill | UNSEALED LANEWAY | UNREGISTERED | Upgrade | 52 Long Street | 221 Lane 18 Kimberley Ave Swan Hill | | | | 273 | MAP 32-B6 |
| Line 456 Campbell St Swan Hill | UNSEALED LANEWAY | UNREGISTERED | Upgrade | 55 Lane 18 Kimberley Ave Swan Hill | 273 Kimberley Avenue | | | | 326 | MAP 32-B6 |
| Line 48 Mulla St Robinvale | UNSEALED LANEWAY | UNREGISTERED | Upgrade | 176 Leonora Street | 0 Leonora Street | | | | 178 Private land. No access | MAP 15-F3 |
| Line 48 Mulla St Robinvale | NOT RESPONSIBLE | CLOSE | Ownership | 176 Leonora Street | 0 Leonora Street | | | | 178 Private land. No access | MAP 15-F3 |
| Line 48 Mulla St Robinvale | NOT RESPONSIBLE | CLOSE | Ownership | 178 Road reserve | 0 Road reserve | | | | 178 Road reserve | MAP 15-F3 |
| Line 5 Warren St Robinvale | UNSEALED LANEWAY | UNREGISTERED | Upgrade | 62 Lane 33 | 254 Lane 84 Leigh | | | | 315 Private land. No access | MAP 15-F4 |
| Line 5 Warren St Robinvale | NOT MAINTAINED | CLOSE | No Change | 62 Lane 33 | 0 Wagon Avenue | | | | 62 | MAP 15-F4 |
| Line 5 Warren St Robinvale | NOT MAINTAINED | CLOSE | No Change | 63 Lane 12 | 64 Wagon Avenue | | | | 126 | MAP 15-F4 |
| Line 6 Warren Ave Robinvale | UNSEALED LANEWAY | UNREGISTERED | Upgrade | 64 Wagon Avenue | 126 Carrington St | | | | 189 to be discontinued | MAP 15-F4 |
| Line 6 Warren Ave Robinvale | UNSEALED LANEWAY | UNREGISTERED | Upgrade | 63 Lane 33 | 0 Lane 33 | | | | 64 | MAP 15-E3 |
| Line 61 Murray St Piangul | UNSEALED LANEWAY | UNREGISTERED | Upgrade | 12C Hall St | 64 George St | | | | 127 | MAP 15-E3 |
| Line 67/68 Church St Manangatang | NOT MAINTAINED | CLOSE | No Change | 72 Lane 18 | 0 Beveridge St | | | | 120 | MAP 21-D5 |
| Line 67/68 Church St Manangatang | NOT MAINTAINED | CLOSE | No Change | 75 Church St | 0 Church St | | | | 72 Paper road only | MAP 17-D5 |
| Line 7 O'Connor St Nyah West | UNSEALED LANEWAY | UNREGISTERED | Upgrade | 179 End of carpark | 72 Lane 26 | | | | 147 Paper road only | MAP 25-A3 |
| Line 7 O'Connor St Nyah West | UNSEALED LANEWAY | UNREGISTERED | Upgrade | 107 O'Connor Street Nyah West | 179 Leigh St | | | | 179 | MAP 25-A3 |
| Line 79 Chapman Street Swan Hill - Carpark | UNSEALED LANEWAY | ACCESS | Reclassify | 138 Leigh St | 286 Mary St | | | | 424 Not on Road Reserve | MAP 24-F5 |
| Line 84 Laite Rd Robinvale | NOT RESPONSIBLE | NON ROAD | No Change | 49 Carpark | 47 Drummond Street | | | | 47 LANEWAY | MAP 28-E9 |
| Line 9 Woornin Rd Woornin South | UNSEALED LANEWAY | UNREGISTERED | Ownership | 103 Property access | 0 Property access | | | | 37 | MAP 15-F3 |
| Line 20 Carrington St Robinvale | NOT MAINTAINED | CLOSE | Upgrade | 496 Woornin Road | 37 Mulla Ave | | | | 140 Private land | MAP 15-F3 |
| Line First/Second Wood Wood | UNSEALED LANEWAY | UNREGISTERED | Upgrade | 22C Carrington St | 0 Monday Street | | | | 496 | MAP 26-C7 |
| Line 30 George St Robinvale | NOT MAINTAINED | CLOSE | No Change | 273 Ball St | 0 Ronald Street | | | | 174 Discontinued | MAP 15-F4 |
| Line 30 George St Robinvale | UNSEALED LANEWAY | UNREGISTERED | Upgrade | 61 Mulla Avenue | 0 PG72 | | | | 220 | MAP 15-E5 |
| Line 30 George St Robinvale | UNSEALED LANEWAY | UNREGISTERED | Upgrade | 209 Lane 1 | 0 Lane 1 | | | | 61 | MAP 6-B5 |
| Line 30 George St Robinvale | NOT RESPONSIBLE | CLOSE | No Change | 62 Lane 25 | 332 Leonora Street | | | | 270 | MAP 15-F3 |
| Line 30 George St Robinvale | NOT RESPONSIBLE | CLOSE | Ownership | 63 Leonora Street | 332 Lane 37 | | | | 395 Private laneway | MAP 15-F3 |
| Line 20 Station St Woornin Sh | UNSEALED LANEWAY | UNREGISTERED | Upgrade | 19C Palmer Street | 395 Ronald Street | | | | 458 Private property | MAP 15-F4 |
| Line 20 Station St Woornin Sh | UNSEALED LANEWAY | UNREGISTERED | Upgrade | 204 McCullum Street | 0 McCullum Street | | | | 190 | MAP 26-C8 |
| Line 20 Station St Woornin Sh | UNSEALED LANEWAY | UNREGISTERED | Upgrade | 328 WO60 | 190 WO60 | | | | 394 | MAP 26-B7 |
| Line 20 Station St Woornin Sh | NOT RESPONSIBLE | New | New | 62 McCrae Street | 0 EDR | | | | 62 Check ownership | MAP 32-B3 |
| Line 20 Station St Woornin Sh | SEALED LANEWAY | New | New | 68 Curlew Street | 0 T Intersection | | | | 68 | MAP 32-B3 |
| Line 20 Station St Woornin Sh | SEALED LANEWAY | New | New | 20 Coonmur Road | 68 North OR | | | | 88 | MAP 32-B3 |
| Line 20 Station St Woornin Sh | SEALED LANEWAY | New | New | 10 T Intersection | 68 South OR | | | | 78 | MAP 31-F4 |
| Line 20 Station St Woornin Sh | UNSEALED LANEWAY | UNREGISTERED | Upgrade | 53 Ruthford Street | 0 Pioneer Street | | | | 53 | MAP 17-E6 |
| Line 20 Station St Woornin Sh | UNSEALED LANEWAY | UNREGISTERED | Upgrade | 15C Robinvale - Sea Lake Road | 0 Church Street | | | | 184 | MAP 17-D7 |
| Line 20 Station St Woornin Sh | UNSEALED LANEWAY | UNREGISTERED | Upgrade | 102 Campbell Street | 0 EDR | | | | 102 | MAP 32-B2 |
| Line 20 Station St Woornin Sh | UNSEALED LANEWAY | UNREGISTERED | Upgrade | 92 Pioneer Street | 0 Bend Right | | | | 92 | MAP 17-D5 |

| Segment No | Proposed Class | Previous Class | Amendment | Length | From Desc | From CH | To Desc | To Chain | Comments | Map Ref |
|---|-----------------|----------------|------------|--------|---------------------------------------|------------------------------------|---|--|-----------|---------|
| Lineway Between Excelsior / Sackville Mainangiang | NOT MAINTAINED | UNREGISTER | No Change | 47 | Bend Right | 92 Jane Rd Larundel St Mainangiang | 0 Servitor Road | 139 Paper road only, track/extends onto priv | MAR 17-D5 | |
| Lineway Boundary Bend | NOT MAINTAINED | UNREGISTER | No Change | 200 | Murray Valley Highway | 304 Servitor Road | 0 Servitor Road | 304 Paper road only | MAR 3-A4 | |
| Lineway Rear 1-31 Neilson St Chinka | NOT MAINTAINED | UNREGISTER | No Change | 200 | Raphael Road | 295 BU57 | 0 Raphael Road | 455 Paper road only | MAR 18-D7 | |
| Lineway Rear 1-31 Neilson St Chinka | NOT MAINTAINED | CLOSE | No Change | 255 | Chinkapook-Nyah West Road | 0 Raphael Road | 0 Raphael Road | 255 Paper road only | MAR 18-C6 | |
| Lineway Rear 2-34 McCrae St Swan Hill | UNREGISTER | UNREGISTER | Upgrade | 88 | Curliewis Street | 0 McCrae Street | 0 McCrae Street | 88 | MAR 34-B3 | |
| Lineway Unnamed 2 | SEALED LANEWAY | New | Upgrade | 64 | Campbell Street | 0 Campbell Street | 0 Campbell Street | 64 | MAR 34-B2 | |
| Langlely Road | NOT MAINTAINED | CLOSE | No Change | 3202 | Playhill West Road | 0 Coonimur Road | 0 Coonimur Road | 3202 Not required for property access | MAR 5-B2 | |
| Larkin Road | ACCESS | ACCESS | No Change | 4205 | Ernstrom Road | 0 Ernstrom Road | 0 Ernstrom Road | 4209 | MAR 3-AD | |
| Larkin Road | ACCESS | ACCESS | No Change | 3103 | MA21 | 4209 MA25 | 4209 MA21 | 7412 | MAR 3-AB | |
| Larkin Road | ACCESS | ACCESS | No Change | 153 | MA25 | 7312 Hayesdale-Koolomong Road | 7312 Hayesdale-Koolomong Road | 7465 | MAR 3-AB | |
| Larundel Road | SECONDARY | UNREGISTER | Upgrade | 2915 | GN36 | 0 White Road Gerahmin | 0 White Road Gerahmin | 2919 | MAR 4-B5 | |
| Larundel Road | SECONDARY | ACCESS | Reclassify | 1112 | White Road Gerahmin | 2919 Property access | 4031 Not required for residential access | 6135 | MAR 4-B5 | |
| Larundel Road | ACCESS | ACCESS | Reclassify | 2104 | Property access | 4031 Cocamba Leftbar Road | 4031 Cocamba Leftbar Road | 6135 | MAR 4-B5 | |
| Larundel Road | SECONDARY | ACCESS | Reclassify | 2213 | Cocamba Leftbar Road | 6135 Murnin Road | 6135 Murnin Road | 8318 | MAR 4-B4 | |
| Larundel Road | SECONDARY | ACCESS | Reclassify | 210 | Murnin Road | 8358 Tarran Road | 8358 Tarran Road | 8568 | MAR 4-B4 | |
| Larundel Road | SECONDARY | UNREGISTER | Upgrade | 2595 | Tarran Road | 8568 Turner Road Larundel | 8568 Turner Road Larundel | 11167 | MAR 4-B4 | |
| Larundel Road Slip | SECONDARY | ACCESS | Reclassify | 3245 | Turner Road Larundel | 11167 Residential Access | 14416 Not required for residential access | 11264 | MAR 4-B3 | |
| Larundel Road | ACCESS | ACCESS | No Change | 1484 | Residential Access | 14416 Kilmoye Tank Road | 14416 Kilmoye Tank Road | 15900 | MAR 4-B3 | |
| Larundel St | NOT RESPONSIBLE | VICROADS | No Change | 725 | Start divided Road | 0 End Divided Road | 0 End Divided Road | 725 Declared Main Road - VICROADS | MAR 15-D2 | |
| Latie Road Eastbound | COLLECTOR | COLLECTOR | No Change | 78 | Sawka Court | 0 Sawka Court | 0 Sawka Court | 66 | MAR 15-D2 | |
| Latie Road Westbound | COLLECTOR | COLLECTOR | No Change | 66 | Murray Valley Highway | 0 Natalie Lane | 0 Natalie Lane | 108 | MAR 15-D2 | |
| Latie Road Westbound Slip | COLLECTOR | NEW SLIP | New | 108 | Murray Valley Highway | 0 Sawka Court | 0 Sawka Court | 143 | MAR 15-E2 | |
| Latie Road Eastbound | COLLECTOR | COLLECTOR | No Change | 77 | Natalie Lane | 66 River Grove | 66 River Grove | 155 | MAR 15-E2 | |
| Latie Road Eastbound | COLLECTOR | COLLECTOR | No Change | 96 | River Grove | 77 Sawka Court | 77 Sawka Court | 241 | MAR 15-E2 | |
| Latie Road Eastbound | COLLECTOR | COLLECTOR | No Change | 47 | George Street Robinvale | 143 George Street Robinvale | 143 George Street Robinvale | 253 | MAR 15-E2 | |
| Latie Road Eastbound | COLLECTOR | COLLECTOR | No Change | 158 | George Street Robinvale | 253 George Street Robinvale | 253 George Street Robinvale | 268 | MAR 15-E2 | |
| Latie Road Eastbound | COLLECTOR | COLLECTOR | No Change | 158 | George Street Robinvale | 268 George Street Robinvale | 268 George Street Robinvale | 299 | MAR 15-E2 | |
| Latie Road Eastbound | COLLECTOR | COLLECTOR | No Change | 168 | George Street Robinvale | 299 Hebert Street | 299 Hebert Street | 489 | MAR 15-E2 | |
| Latie Road Westbound | COLLECTOR | COLLECTOR | No Change | 158 | Hebert Street | 486 Victoria Street | 486 Victoria Street | 654 | MAR 15-F2 | |
| Latie Road Westbound | COLLECTOR | COLLECTOR | No Change | 151 | Watkin Street | 498 Watkin Street | 498 Watkin Street | 656 | MAR 15-F2 | |
| Latie Road Westbound | COLLECTOR | COLLECTOR | No Change | 191 | Watkin Street | 654 Donald Street Robinvale | 654 Donald Street Robinvale | 835 | MAR 16-A2 | |
| Latie Road Westbound | COLLECTOR | COLLECTOR | No Change | 266 | Donald Street Robinvale | 835 McEnnan Drive Robinvale | 835 McEnnan Drive Robinvale | 1115 | MAR 16-A2 | |
| Latie Road Eastbound | COLLECTOR | COLLECTOR | No Change | 286 | Donald Street Robinvale | 847 McEnnan Drive Robinvale | 847 McEnnan Drive Robinvale | 1127 | MAR 16-B2 | |
| Latie Road Eastbound | COLLECTOR | COLLECTOR | No Change | 112 | Latie Rd | 1115 McEnnan Drive | 1115 McEnnan Drive | 1188 | MAR 16-B2 | |
| Latie Road Access 1 | ACCESS | ACCESS | No Change | 25 | Latie Rd | 1188 Latie Rd | 1188 Latie Rd | 1227 | MAR 16-B2 | |
| Latie Road Northbound | COLLECTOR | COLLECTOR | No Change | 61 | McEnnan Drive Robinvale | 1188 Latie Rd Access 1 | 1188 Latie Rd Access 1 | 1249 | MAR 16-B3 | |
| Latie Road Southbound | COLLECTOR | COLLECTOR | No Change | 65 | McEnnan Drive Robinvale | 1188 Latie Rd Round about | 1188 Latie Rd Round about | 1253 | MAR 16-B3 | |
| Latie Road Northbound | COLLECTOR | COLLECTOR | No Change | 111 | Latie Rd Access 1 | 1249 Latie Rd Access 2 | 1249 Latie Rd Access 2 | 1360 | MAR 16-B3 | |
| Latie Road Southbound | COLLECTOR | COLLECTOR | No Change | 131 | Latie road access | 1253 Latie Road Access | 1253 Latie Road Access | 1364 | MAR 16-B3 | |
| Latie Road Northbound | ACCESS | ACCESS | No Change | 29 | Latie Rd | 1299 Latie Rd | 1299 Latie Rd | 1299 | MAR 16-B3 | |
| Latie Road Southbound | ACCESS | ACCESS | No Change | 66 | Latie road access 2 | 1360 Parke Street | 1360 Parke Street | 1426 | MAR 16-B3 | |
| Latie Road Northbound | COLLECTOR | COLLECTOR | No Change | 66 | Latie road access | 1364 Parke Street | 1364 Parke Street | 1430 | MAR 16-B3 | |
| Latie Road Southbound | COLLECTOR | COLLECTOR | No Change | 113 | Parke Street | 1426 Alexander Street | 1426 Alexander Street | 1539 | MAR 16-B3 | |
| Latie Road Northbound | COLLECTOR | COLLECTOR | No Change | 30 | Alexander Street | 1430 Alexander Street | 1430 Alexander Street | 1543 | MAR 16-B3 | |
| Latie Road Southbound | COLLECTOR | COLLECTOR | No Change | 31 | Alexander Street | 1539 Lawrence Road Robinvale | 1539 Lawrence Road Robinvale | 1569 | MAR 16-B4 | |
| Latie Road Northbound | COLLECTOR | COLLECTOR | No Change | 122 | Lawrence Road Robinvale | 1569 End Divided road | 1569 End Divided road | 1702 | MAR 16-B4 | |
| Latie Road Southbound | COLLECTOR | COLLECTOR | No Change | 144 | End Divided road | 1702 Oliver Road Robinvale | 1702 Oliver Road Robinvale | 1846 | MAR 16-B4 | |
| Latie Road | COLLECTOR | COLLECTOR | No Change | 165 | Oliver Road Robinvale | 1846 Carolyn Court | 1846 Carolyn Court | 2011 | MAR 16-B5 | |
| Latie Road | COLLECTOR | COLLECTOR | No Change | 29 | Carolyn Court | 2011 Williams Road Robinvale | 2011 Williams Road Robinvale | 2040 | MAR 16-B5 | |
| Latie Road | COLLECTOR | COLLECTOR | No Change | 183 | Williams Road Robinvale | 2040 Adcock Road | 2040 Adcock Road | 2223 | MAR 16-B5 | |
| Latie Road | COLLECTOR | COLLECTOR | No Change | 65 | Adcock Road | 2223 George Street Robinvale | 2223 George Street Robinvale | 2288 | MAR 16-B6 | |
| Latie Road | COLLECTOR | COLLECTOR | No Change | 114 | George Street Robinvale | 2288 Carazza Court | 2288 Carazza Court | 2402 | MAR 16-B6 | |
| Latie Road | COLLECTOR | COLLECTOR | No Change | 96 | Carazza Court | 2402 Ryan Road Robinvale | 2402 Ryan Road Robinvale | 2498 | MAR 16-B6 | |
| Latie Road | COLLECTOR | COLLECTOR | No Change | 665 | Ryan Road Robinvale | 2498 Smith Road Robinvale | 2498 Smith Road Robinvale | 3167 | MAR 16-B7 | |
| Latie Road | COLLECTOR | COLLECTOR | No Change | 182 | Smith Road Robinvale | 3167 Loy Road | 3167 Loy Road | 3349 | MAR 16-C8 | |
| Latie Road | COLLECTOR | COLLECTOR | No Change | 103 | Loy Road | 3349 Trotting Track Road | 3349 Trotting Track Road | 3452 | MAR 16-C9 | |
| Latie Road | COLLECTOR | COLLECTOR | No Change | 219 | Trotting Track Road | 3452 Smythe Road Robinvale | 3452 Smythe Road Robinvale | 3671 | MAR 16-D9 | |
| Latie Road Slip | ACCESS | NEW SLIP | New | 97 | Trotting Track Road | 3452 Murray Valley Highway | 3452 Murray Valley Highway | 3549 | MAR 16-C9 | |
| Lauer Crescent | ACCESS | ACCESS | No Change | 245 | Springer Road Monash Avenue Nyah West | 0 Alma Street Nyah West | 0 Alma Street Nyah West | 245 | MAR 25-D6 | |
| Lauer Crescent | ACCESS | ACCESS | No Change | 48 | Alma Street Nyah West | 245 Railway Avenue Nyah West | 245 Railway Avenue Nyah West | 293 | MAR 25-C6 | |
| Lauer Crescent | ACCESS | ACCESS | No Change | 232 | Railway Avenue Nyah West | 293 Monash Avenue Nyah West | 293 Monash Avenue Nyah West | 525 | MAR 25-C6 | |
| Lawrence Road | NEW | NEW | New | 35 | Latie Road | 0 Latie Road | 0 Latie Road | 35 | MAR 16-B4 | |

| Segment No | Proposed Class | Previous Class | Amendment | Length | From/Disc | From/Ch | To/Disc | To/Ch | Comments | Map Ref |
|----------------|-------------------|----------------|------------|--------|--------------------------------|------------------------------|---------|-------|--|-----------|
| Lowry Lane | UNSEALLED LANEWAY | UNREGISTER | Upgrade | | 185 Bryan Street Swan Hill | 0 EDR | | 189 | | MAP 32-C7 |
| Loy Road | ACCESS | ACCESS | No Change | | 344 Laje Road | 0 Deam Road | | 344 | | MAP 16-D8 |
| Luzels Lane | SECONDARY | UNREGISTER | Upgrade | | 3210 Cocamba/Mirralle Road | 0 Flume Road | | 3210 | REQUIRED FOR PROPERTY ACCESS (POTI) MAP 6-A4 | MAP 6-A4 |
| Luzels Lane | SECONDARY | UNREGISTER | Upgrade | | 3246 Flume Road | 3210 Mallee Highway | | 6456 | NOT required for property access | MAP 25-F6 |
| Luzels Lane | ACCESS | ACCESS | No Change | | 332 Nymph West Road | 0 EDR | | 312 | | MAP 7-B4 |
| Luzels Road | SECONDARY | ACCESS | Reclassify | | 1715 Sea Lake-Swan Hill Road | 0 Road outside LGA boundary | | 1715 | NOT required for residential access | MAP 7-B4 |
| Luzels Road | SECONDARY | ACCESS | Reclassify | | 1206 Road outside LGA boundary | 3725 Wakefield Road | | 2921 | NOT required for residential access | MAP 7-B4 |
| Luzels Road | SECONDARY | ACCESS | Reclassify | | 1666 Wakefield Road | 2921 Collier Road | | 4589 | | MAP 7-B3 |
| Luzels Road | SECONDARY | ACCESS | Reclassify | | 3632 Collier Road | 4589 Lloyds Road | | 8221 | | MAP 7-B2 |
| Luzels Road | NOT RESPONSIBLE | CLOSE | Ownership | | 2362 Lloyds Road | 8221 End of licence | | 10607 | UNUSED ROAD LICENCE | MAP 7-B2 |
| Luzels Road Ex | NOT MAINTAINED | CLOSE | Reclassify | | 832 End of licence | 10607 WTD4 | | 11439 | Paper Road only | MAP 7-C4 |
| Luzels Road Ex | ACCESS | ACCESS | Reclassify | | 1041 Burns Road | 0 Residential Access | | 1041 | | MAP 7-C4 |
| Luzels Road Ex | ACCESS | ACCESS | Reclassify | | 805 Residential Access | 1041 Sea Lake-Swan Hill Road | | 1896 | | MAP 31-E1 |
| Luzels Road Ex | ACCESS | ACCESS | No Change | | 107 Thurl Street | 0 Arthur Court | | 107 | | MAP 31-E1 |
| Luzels Road Ex | ACCESS | ACCESS | No Change | | 56 Arthur Court | 107 EDR | | 163 | | MAP 2-H8 |
| Luzels Road Ex | ACCESS | ACCESS | No Change | | 127 Bolton-Kooloonong Road | 0 Porroona Road | | 127 | | MAP 2-H8 |
| Luzels Road Ex | ACCESS | ACCESS | No Change | | 231 Residential Access | 3375 Wandoun Road | | 3044 | | MAP 2-H8 |
| Luzels Road Ex | ACCESS | ACCESS | Reclassify | | 4224 Tin Dog Road | 3375 Wandoun Road | | 7599 | NOT required for residential access | MAP 2-F7 |
| Luzels Road Ex | ACCESS | ACCESS | Reclassify | | 1274 Fletcher Road Eureka | 0 Lea Road Chinkapook | | 3320 | | MAP 4-F5 |
| Luzels Road Ex | ACCESS | ACCESS | Reclassify | | 2048 Lea Road Chinkapook | 3274 UDS3 | | 3320 | | MAP 4-F5 |
| Luzels Road Ex | ACCESS | ACCESS | Reclassify | | 3476 UDS3 | 3320 Meridian Road | | 6796 | | MAP 5-A6 |
| Luzels Road Ex | ACCESS | ACCESS | Reclassify | | 2055 Meridian Road | 6796 Vinan Road | | 8855 | | MAP 5-A6 |
| Luzels Road Ex | ACCESS | ACCESS | Reclassify | | 1805 Curmook Road | 0 Old Trocco Road | | 1805 | | MAP 8-D3 |
| Luzels Road Ex | ACCESS | ACCESS | Reclassify | | 2203 Mason Road | 0 Residential Access | | 2203 | | MAP 8-D3 |
| Luzels Road Ex | ACCESS | ACCESS | Reclassify | | 1036 Residential Access | 2203 Forynth Road | | 2203 | | MAP 8-D3 |
| Luzels Road Ex | ACCESS | ACCESS | No Change | | 3727 Forynth Road | 3233 Woodmen-Geehan Road | | 6960 | | MAP 8-E3 |
| Luzels Road Ex | ACCESS | ACCESS | No Change | | 1394 Shaggy Ridge Road | 0 Bourgainville Road | | 1194 | | MAP 10-F7 |
| Luzels Road Ex | ACCESS | ACCESS | No Change | | 651 Bourgainville Road | 1194 Parkan Road | | 2334 | | MAP 10-F7 |
| Luzels Road Ex | ACCESS | ACCESS | No Change | | 2124 Parkan Road | 0 Parkan Road | | 2334 | | MAP 32-C9 |
| Luzels Road Ex | ACCESS | ACCESS | No Change | | 325 Marakan Road | 0 EDR | | 192 | | MAP 31-A5 |
| Luzels Road Ex | ACCESS | ACCESS | No Change | | 1295 Chillingall Road | 0 Murray Valley Highway | | 1492 | | MAP 9-B2 |
| Luzels Road Ex | ACCESS | ACCESS | No Change | | 101 Murray Valley Highway | 0 Corwell Lane | | 1564 | | MAP 9-B2 |
| Luzels Road Ex | ACCESS | ACCESS | No Change | | 1463 Corwell Lane | 101 EDR | | 1564 | | MAP 6-A8 |
| Luzels Road Ex | ACCESS | ACCESS | No Change | | 264 Chillingall Road | 0 Property access | | 754 | | MAP 6-A8 |
| Luzels Road Ex | ACCESS | ACCESS | Reclassify | | 1215 Property access | 754 Stanby Road | | 1979 | | MAP 6-A8 |
| Luzels Road Ex | ACCESS | ACCESS | Reclassify | | 2133 Kenley Road | 0 Kenley Road | | 2133 | UNUSED ROAD LICENCE | MAP 3-E8 |
| Luzels Road Ex | ACCESS | ACCESS | Ownership | | 99 Rutherford Street | 0 Fulford Court | | 99 | | MAP 31-E4 |
| Luzels Road Ex | ACCESS | ACCESS | No Change | | 42 Fulford Court | 99 Lndwidge Court | | 141 | | MAP 31-E4 |
| Luzels Road Ex | ACCESS | ACCESS | No Change | | 60 Lndwidge Court | 141 Barwick Court | | 201 | | MAP 31-E3 |
| Luzels Road Ex | ACCESS | ACCESS | No Change | | 65 Barwick Court | 201 Weaver Drive Swan Hill | | 266 | | MAP 31-E3 |
| Luzels Road Ex | ACCESS | ACCESS | Reclassify | | 1098 New Britain Road | 0 Darwin Road | | 1098 | | MAP 10-E3 |
| Luzels Road Ex | ACCESS | ACCESS | No Change | | 974 Darwin Road | 1098 Timor Road | | 2072 | | MAP 10-E3 |
| Luzels Road Ex | ACCESS | ACCESS | No Change | | 295 Timor Road | 2072 Sokoda Court | | 2362 | | MAP 10-D3 |
| Luzels Road Ex | ACCESS | ACCESS | No Change | | 1212 Sokoda Court | 3084 Bogadjim Road | | 4294 | | MAP 10-D3 |
| Luzels Road Ex | ACCESS | ACCESS | No Change | | 1177 Bogadjim Road | 4294 Wau Road | | 5471 | | MAP 10-D4 |
| Luzels Road Ex | ACCESS | ACCESS | No Change | | 1032 Wau Road | 5471 Finchhafen Road | | 6503 | | MAP 10-C5 |
| Luzels Road Ex | ACCESS | ACCESS | No Change | | 3816 Finchhafen Road | 6503 Finchhafen Road | | 10339 | | MAP 10-B5 |
| Luzels Road Ex | ACCESS | ACCESS | No Change | | 193 Church Road Nymph | 0 School Hill Road | | 193 | | MAP 21-C7 |
| Luzels Road Ex | ACCESS | ACCESS | No Change | | 166 School Hill Road | 193 Hayes Hill Road | | 359 | | MAP 21-C7 |
| Luzels Road Ex | ACCESS | ACCESS | No Change | | 204 Hayes Hill Road | 359 Cobb Coach Lane | | 563 | | MAP 21-C6 |
| Luzels Road Ex | ACCESS | ACCESS | No Change | | 333 Leonora Street | 0 Herbert Street | | 333 | | MAP 15-F3 |
| Luzels Road Ex | ACCESS | ACCESS | No Change | | 62418 Murray Valley Highway | 0 Lettair School Road | | 62418 | Declared Main Road - VICROADS | MAP 4-F3 |
| Luzels Road Ex | ACCESS | ACCESS | No Change | | 2375 Knight Road | 0 Property access | | 2375 | NOT required for property access | MAP 10-D7 |
| Luzels Road Ex | ACCESS | ACCESS | No Change | | 2022 Property access | 2375 Happy Valley Road | | 4397 | | MAP 10-C6 |
| Luzels Road Ex | ACCESS | ACCESS | No Change | | 146 Cobain Street | 0 Acadia Street | | 160 | | MAP 30-E3 |
| Luzels Road Ex | ACCESS | ACCESS | No Change | | 148 Mortoo Street Swan Hill | 0 EDR | | 61 | | MAP 31-C3 |
| Luzels Road Ex | ACCESS | ACCESS | No Change | | 61 Robin Street | 0 EDR | | 61 | | MAP 15-E2 |
| Luzels Road Ex | ACCESS | ACCESS | No Change | | 2854 Amunillo Wimmer Road | 0 McQueen Road | | 2854 | NOT required for property access | MAP 1-F6 |
| Luzels Road Ex | ACCESS | ACCESS | Upgrade | | 123 Old Street Rebbinvale | 0 Herbert Street | | 123 | | MAP 15-E3 |
| Luzels Road Ex | ACCESS | ACCESS | No Change | | 70 Profile Boulevard | 0 EDR | | 70 | | MAP 31-F7 |
| Luzels Road Ex | ACCESS | ACCESS | Reclassify | | 254 Dallas Street | 0 Soudan Street | | 254 | | MAP 35-C7 |
| Luzels Road Ex | ACCESS | ACCESS | Reclassify | | 64 Soudan Street | 254 Lane 36 Labort Rd | | 318 | | MAP 35-C7 |
| Luzels Road Ex | ACCESS | ACCESS | Reclassify | | 63 Lane 36 Labort Rd | 318 Raga Street | | 381 | | MAP 35-C7 |
| Luzels Road Ex | ACCESS | ACCESS | Reclassify | | 62 Boga Street | 381 Lane 30 | | 443 | | MAP 35-C7 |
| Luzels Road Ex | ACCESS | ACCESS | Reclassify | | 63 Lane 30 | 443 Tyrrell Street | | 506 | | MAP 35-D7 |
| Luzels Road Ex | ACCESS | ACCESS | Reclassify | | 63 Tyrrell Street | 506 Lane 22 | | 509 | | MAP 35-D7 |

| Segment No | Proposed Class | Amendment | Length | From/Disc | From/Ch | To/Disc | To/Ch | Comments | Map Ref |
|----------------------------|-----------------|------------|--------------------------------------|-----------|-------------------------------------|---------|-------|--|-----------|
| Marraboor Street Lake Boga | ACCESS | RECLASSIFY | 63 Lane 22 | 0 | 569 Murray Street Lake Boga | 0 | 632 | | MAP 35-D7 |
| Marraboor Street Lake Boga | ACCESS | RECLASSIFY | 63 Lane 14 | 0 | 632 Lane 14 | 0 | 694 | | MAP 35-D6 |
| Marraboor Street Lake Boga | ACCESS | RECLASSIFY | 63 Lane 14 | 0 | 62 Murray Street Lake Boga | 0 | 694 | | MAP 35-D6 |
| Marraboor Street Lake Boga | ACCESS | RECLASSIFY | 63 Lane 4 | 0 | 694 Kerang Street | 0 | 757 | | MAP 35-D6 |
| Marraboor Street Lake Boga | ACCESS | RECLASSIFY | 63 Lane 4 | 0 | 63 Kerang Street | 0 | 820 | | MAP 35-D6 |
| Marraboor Street Lake Boga | ACCESS | RECLASSIFY | 62 Lane 4 | 0 | 820 Station Street Lake Boga | 0 | 882 | | MAP 35-D6 |
| Marraboor Street Swan Hill | ACCESS | NO CHANGE | 38.1 Bryan Street Swan Hill | 0 | 0 Gregg Street | 0 | 381 | | MAP 32-C7 |
| Marraboor Street Swan Hill | ACCESS | NO CHANGE | 90 Gregg Street | 0 | 381 Mitchell Street Swan Hill | 0 | 471 | | MAP 32-C6 |
| Marshall Road | NOT MAINTAINED | UNREGISTER | 5751 Buckley Road | 0 | 0 Wandown Road Koorakab | 0 | 5751 | Not required for property access | MAP 2-E6 |
| Marshall Road Slip | SECONDARY | NEW SLIP | 31 Marshall Road | 0 | 0 Wandown Road Koorakab | 0 | 31 | | MAP 2-E7 |
| Martin Road | ACCESS | UNREGISTER | 1756 Jampot Road | 0 | 0 Back Quarry Road | 0 | 1756 | | MAP 9-B5 |
| Mary Street Nyah West | ACCESS | NO CHANGE | 235 Anniversary Drive | 0 | 0 EDR | 0 | 239 | | MAP 15-F7 |
| Mary Street Nyah West | ACCESS | NO CHANGE | 87 Lane 7 | 0 | 0 Monash Avenue Nyah West westbound | 0 | 87 | Not on Road Reserve | MAP 24-F5 |
| Mary Street Nyah West | ACCESS | NO CHANGE | 21 Monash Avenue Nyah West westbound | 0 | 0 Monash Avenue Nyah West Eastbound | 0 | 108 | | MAP 24-F6 |
| Mary Street Nyah West | ACCESS | NO CHANGE | 63 Monash Avenue Nyah West Eastbound | 0 | 108 Lane 14 | 0 | 171 | | MAP 24-F6 |
| Mary Street Nyah West | NOT MAINTAINED | CLOSE | 62 Lane 14 | 0 | 171 Allan Street | 0 | 203 | | MAP 24-F6 |
| Mary Street Nyah West | ACCESS | NO CHANGE | 231 Lane 21 Allan St Nyah West | 0 | 300 Gray Street Nyah West | 0 | 353 | | MAP 24-F6 |
| Mary Street Nyah West | ACCESS | NO CHANGE | 53 Lane 21 Allan St Nyah West | 0 | 353 Donald Street Nyah West | 0 | 446 | | MAP 24-F6 |
| Mary Street Nyah West | NOT MAINTAINED | UNREGISTER | 125 Donald Street Nyah West | 0 | 446 Elizabeth St | 0 | 571 | Paper Road only | MAP 24-F7 |
| Mary Street Plainfield | ACCESS | NO CHANGE | 100 Curlew Street | 0 | 0 Murray Valley Highway | 0 | 100 | 606 Cropped | MAP 22-E4 |
| Mason Road | SECONDARY | ACCESS | 2945 Lake Boga Ultima Road | 0 | 0 Pitt Road | 0 | 2949 | | MAP 29-B9 |
| Mason Road | SECONDARY | ACCESS | 76 Pitt Road | 0 | 2949 Macpherson Road | 0 | 3025 | | MAP 8-D4 |
| Mason Road | SECONDARY | ACCESS | 2184 Macpherson Road | 0 | 3025 Devine Road | 0 | 3209 | | MAP 8-D3 |
| Mason Road | SECONDARY | ACCESS | 395 Devine Road | 0 | 5209 Property access | 0 | 3608 | | MAP 8-D3 |
| Mason Road | ACCESS | NO CHANGE | 1866 Dalrymple Road | 0 | 5800 Sea Lakes-Swan Hill Road | 0 | 7486 | | MAP 8-D3 |
| Mason Court | ACCESS | NO CHANGE | 19 George Street Robinsonvale | 0 | 0 George Street Robinsonvale | 0 | 19 | | MAP 8-D3 |
| Mason Court | ACCESS | NO CHANGE | 1385 Curryvallis Road | 0 | 39 EDR | 0 | 1382 | | MAP 10-A3 |
| Matheson Road | SECONDARY | UNREGISTER | 3285 Curryvallis Road | 0 | 0 Curryvallis Road | 0 | 3282 | | MAP 11-E6 |
| Mathieson Park Road | SECONDARY | UNREGISTER | 4654 Murray Hill Road | 0 | 3266 16A boundary | 0 | 266 | SRCC Responsibility refer Boundary to MAP 8-A8 | MAP 8-A8 |
| Mason Lane | ACCESS | NO CHANGE | 264 Nyah Road | 0 | 0 Skyles Lane | 0 | 264 | | MAP 11-A1 |
| Mason Lane | UNSEALED ANEWAY | ACCESS | 214 Skyles Lane | 0 | 264 EDR | 0 | 478 | | MAP 11-A1 |
| May Street | NOT MAINTAINED | UNREGISTER | 81 Murray Street | 0 | 0 EDR | 0 | 81 | Private use? | MAP 22-D4 |
| MB02 | NOT RESPONSIBLE | CLOSE | 1617 Mason Road | 0 | 0 W405 | 0 | 1617 | Paper road only | MAP 8-D4 |
| MB02 | NOT RESPONSIBLE | CLOSE | 1702 MB05 | 0 | 1617 Forryth Road | 0 | 3119 | UNUSED ROAD LICENCE | MAP 8-D4 |
| MB03 | NOT RESPONSIBLE | CLOSE | 1546 Forryth Road | 0 | 3319 MB07 | 0 | 4867 | Paper road only | MAP 8-E4 |
| MB03 | NOT RESPONSIBLE | CLOSE | 1618 Dog Netting Fence Road | 0 | 0 MB05 | 0 | 1618 | UNUSED ROAD LICENCE | MAP 8-D5 |
| MB03 | NOT MAINTAINED | CLOSE | 1583 MB05 | 0 | 1618 Taylor Road | 0 | 3201 | Not required for property access | MAP 8-D5 |
| MB03 | NOT RESPONSIBLE | CLOSE | 1653 Taylor Road | 0 | 3201 MB07 | 0 | 4860 | Not required for property access | MAP 8-E5 |
| MB03 | NOT RESPONSIBLE | CLOSE | 2123 MB07 | 0 | 4860 MB27 | 0 | 6983 | UNUSED ROAD LICENCE | MAP 8-E5 |
| MB05 | NOT RESPONSIBLE | CLOSE | 1632 MB27 | 0 | 6983 Donald Swan Hill Road | 0 | 7523 | | MAP 8-E5 |
| MB05 | NOT RESPONSIBLE | CLOSE | 1632 MB27 | 0 | 0 MB26 | 0 | 1630 | UNUSED ROAD LICENCE | MAP 8-D6 |
| MB05 | NOT RESPONSIBLE | CLOSE | 1633 MB26 | 0 | 3263 UNUSED ROAD LICENCE | 0 | 3263 | UNUSED ROAD LICENCE | MAP 8-D6 |
| MB05 | NOT RESPONSIBLE | CLOSE | 1621 Brown Road | 0 | 3263 MU11 | 0 | 4884 | UNUSED ROAD LICENCE | MAP 8-D5 |
| MB05 | NOT RESPONSIBLE | CLOSE | 1636 MU11 | 0 | 4884 Johnson Road | 0 | 6520 | UNUSED ROAD LICENCE | MAP 8-D5 |
| MB05 | NOT RESPONSIBLE | CLOSE | 1590 Johnson Road | 0 | 6520 MB03 | 0 | 8110 | Not required for property access | MAP 8-D5 |
| MB05 | NOT RESPONSIBLE | CLOSE | 1628 MB03 | 0 | 8110 Lake Boga Ultima Road | 0 | 11396 | UNUSED ROAD LICENCE | MAP 8-D4 |
| MB05 | NOT RESPONSIBLE | CLOSE | 1658 Lake Boga Ultima Road | 0 | 9718 MB02 | 0 | 13936 | Not required for property access | MAP 8-D4 |
| MB05 | NOT RESPONSIBLE | CLOSE | 1640 MB02 | 0 | 13936 Macphersons Road | 0 | 15166 | UNUSED ROAD LICENCE | MAP 8-D3 |
| MB07 | NOT RESPONSIBLE | CLOSE | 2130 Macphersons Road | 0 | 13036 Devine Road | 0 | 3622 | Not required for property access | MAP 8-E5 |
| MB07 | NOT RESPONSIBLE | CLOSE | 1622 MU11 | 0 | 0 Johnson Road | 0 | 3220 | UNUSED ROAD LICENCE | MAP 8-E5 |
| MB07 | NOT RESPONSIBLE | CLOSE | 1326 Johnson Road | 0 | 3220 Lake Boga Ultima Road | 0 | 4456 | UNUSED ROAD LICENCE | MAP 8-E4 |
| MB07 | NOT RESPONSIBLE | CLOSE | 2052 Lake Boga Ultima Road | 0 | 4456 MB02 | 0 | 6508 | UNUSED ROAD LICENCE | MAP 8-E4 |
| MB07 | NOT RESPONSIBLE | CLOSE | 1608 MB02 | 0 | 6508 Macpherson Road | 0 | 8117 | Not required for property access | MAP 8-E3 |
| MB12 | NOT RESPONSIBLE | CLOSE | 2195 Macpherson Road | 0 | 8117 Devine Road | 0 | 2540 | UNUSED ROAD LICENCE | MAP 8-D6 |
| MB26 | NOT RESPONSIBLE | UNREGISTER | 2540 Donald-Swan Hill Road | 0 | 0 Dog Netting Fence Road | 0 | 1143 | Not required for property access | MAP 8-E6 |
| MB26 | NOT RESPONSIBLE | UNREGISTER | 1143 Donald-Swan Hill Road | 0 | 0 Taylor Road | 0 | 2782 | Not required for property access | MAP 8-D6 |
| MB26 | NOT RESPONSIBLE | CLOSE | 1606 MB05 | 0 | 1143 MB05 | 0 | 4388 | UNUSED ROAD LICENCE | MAP 8-E4 |
| MB27 | NOT RESPONSIBLE | CLOSE | 1038 MB03 | 0 | 2782 Dog Netting Fence | 0 | 1038 | UNUSED ROAD LICENCE | MAP 8-E4 |
| MB29 | NOT MAINTAINED | CLOSE | 316 KM03 | 0 | 0 CD11 | 0 | 316 | Not required for property access | MAP 8-F3 |
| MB29 | NOT MAINTAINED | CLOSE | 1965 CD11 | 0 | 316 Almsbury Road | 0 | 2285 | Not required for property access | MAP 8-F3 |
| MB32 | NOT RESPONSIBLE | CLOSE | 2037 Almsbury Road | 0 | 2285 Woolmen-Gochlen Road | 0 | 4302 | UNUSED ROAD LICENCE | MAP 8-F3 |
| MB32 | NOT RESPONSIBLE | CLOSE | 2168 Macpherson Road | 0 | 0 Devine Road | 0 | 2169 | UNUSED ROAD LICENCE | MAP 8-E3 |
| McAdam Court | ACCESS | NO CHANGE | 136 Murlong Street | 0 | 0 EDR | 0 | 136 | | MAP 31-D1 |

Register of Public Roads

April 2021

Swan Hill Rural City Council

| Segment No | Proposed Class | Previous Class | Amendment | Length | From/Disc | From/CH | To/Disc | To/Chain | Comments | Map Ref |
|----------------------------------|-----------------|----------------|-----------|--------|---|---|---|----------|-------------------------------------|-----------|
| McAllister Road | ACCESS | ACCESS | No Change | 217 | 0 Steinler Road Sea Lake Road Industrial Estate | 0 Steinler Road Sea Lake Road Industrial Estate | 0 Steinler Road Sea Lake Road Industrial Estate | 217 | | MAP 31-A4 |
| McAlpine Lane | ACCESS | ACCESS | No Change | 274 | 274 Stradbroke Avenue Nyah | 274 Stradbroke Avenue Nyah | 0 Coxter Lane | 274 | | MAP 21-B8 |
| McBain Street | ACCESS | ACCESS | No Change | 566 | 0 Fraser Street | 0 Fraser Street | 0 Fraser Street | 840 | | MAP 6-B6 |
| McBain Street | ACCESS | ACCESS | No Change | 55 | 0 EDR | 0 EDR | 0 EDR | 55 | | MAP 31-C3 |
| McBain Street | ACCESS | ACCESS | No Change | 46 | 0 Frazer Street | 0 Frazer Street | 0 Frazer Street | 101 | | MAP 31-C3 |
| McCabe Road | SECONDARY | CLOSE | Upgrade | 551 | 0 Lakeside Drive | 0 Lakeside Drive | 0 Lakeside Drive | 551 | | MAP 14-C4 |
| McCallum Street | NOT RESPONSIBLE | WICKROADS | New | 34 | 2025 Murray River Bridge | 2025 Murray River Bridge | 0 Cockerell Court | 34 | 2025 Declared Main Road - WICKROADS | MAP 31-E2 |
| McCallum Street Service Road | ACCESS | WICKROADS | New | 84 | 34 McCullum Street | 34 McCullum Street | 0 Cockerell Court | 118 | | MAP 31-E3 |
| McCallum Street Service Road | ACCESS | WICKROADS | New | 34 | 34 McCullum Street | 34 McCullum Street | 0 Cockerell Court | 969 | | MAP 31-E3 |
| High Street Swan Hill Northbound | NOT RESPONSIBLE | WICKROADS | Upgrade | 3263 | 0 Spriggfield Road | 0 Spriggfield Road | 0 Spriggfield Road | 3263 | Required for property access | MAP 7-D3 |
| High Street Swan Hill Southbound | SECONDARY | UNREGISTER | Upgrade | 62 | 0 Station Street | 0 Station Street | 0 Station Street | 62 | | MAP 26-B8 |
| McClain Street | ACCESS | ACCESS | No Change | 114 | 114 Lane 20 Station St. Woornien Sh | 114 Lane 20 Station St. Woornien Sh | 0 Bright Street | 176 | | MAP 26-B7 |
| McClain Street | ACCESS | ACCESS | No Change | 71 | 0 Bright Street | 0 Bright Street | 176 Recreation Reserve access | 247 | | MAP 26-B7 |
| McClain Street | ACCESS | ACCESS | No Change | 104 | 104 Recreation Reserve access | 104 Recreation Reserve access | 247 Caffey Street | 351 | | MAP 26-B7 |
| McClain Street | ACCESS | ACCESS | No Change | 50 | 0 Leonaora Street | 0 Leonaora Street | 0 EDR | 50 | | MAP 15-E4 |
| McClain Street | ACCESS | ACCESS | No Change | 3197 | 0 Gowanford West Road | 0 Gowanford West Road | 0 Gowanford West Road | 3197 | | MAP 7-E3 |
| McClain Street | ACCESS | ACCESS | No Change | 1828 | 0 Dunstan Road | 0 Dunstan Road | 0 Dunstan Road | 4823 | | MAP 7-E2 |
| McClain Street | ACCESS | ACCESS | No Change | 605 | 0 Property access | 0 Property access | 0 Property access | 5428 | | MAP 7-E2 |
| McClain Street | ACCESS | ACCESS | No Change | 178 | 0 Gungah-Dillma Road | 0 Gungah-Dillma Road | 0 Gungah-Dillma Road | 337 | | MAP 21-C3 |
| McClain Street | ACCESS | ACCESS | No Change | 158 | 0 Condeley Street | 0 Condeley Street | 0 Condeley Street | 317 | | MAP 21-C3 |
| McClain Street | ACCESS | ACCESS | No Change | 1817 | 0 Chillingall Road | 0 Chillingall Road | 0 Haydon Road Tynnyder West | 1817 | | MAP 12-B5 |
| McClain Street | ACCESS | ACCESS | No Change | 2796 | 0 Haydon Road Tynnyder West | 0 Haydon Road Tynnyder West | 0 Haydon Road Tynnyder West | 4407 | | MAP 12-B5 |
| McClain Street | ACCESS | ACCESS | No Change | 1028 | 0 Winton Road | 0 Winton Road | 0 EDR | 1028 | Required for Residential Access | MAP 14-D2 |
| McClain Street | ACCESS | ACCESS | Upgrade | 58 | 58 Stradbroke Avenue Swan Hill | 58 Stradbroke Avenue Swan Hill | 0 Stewart Street Swan Hill | 58 | | MAP 31-F4 |
| McClain Street | ACCESS | ACCESS | No Change | 59 | 59 Stradbroke Avenue Swan Hill | 59 Stradbroke Avenue Swan Hill | 0 Stewart Street Swan Hill | 59 | | MAP 31-F4 |
| McClain Street | ACCESS | ACCESS | No Change | 74 | 74 Stewart Street Swan Hill | 74 Stewart Street Swan Hill | 0 Stewart Street Swan Hill | 74 | | MAP 31-F4 |
| McClain Street | ACCESS | ACCESS | No Change | 74 | 74 Stewart Street Swan Hill | 74 Stewart Street Swan Hill | 0 Stewart Street Swan Hill | 74 | | MAP 31-F4 |
| McClain Street | ACCESS | ACCESS | No Change | 46 | 0 Stewart Street Swan Hill | 0 Stewart Street Swan Hill | 0 Stewart Street Swan Hill | 114 | | MAP 31-F4 |
| McClain Street | ACCESS | ACCESS | No Change | 41 | 0 Stewart Street Swan Hill | 0 Stewart Street Swan Hill | 0 Stewart Street Swan Hill | 114 | | MAP 31-F4 |
| McClain Street | ACCESS | ACCESS | No Change | 72 | 0 Brunson Lane | 0 Brunson Lane | 0 Brunson Lane | 136 | | MAP 31-F4 |
| McClain Street | ACCESS | ACCESS | No Change | 115 | 0 Lane 38 | 0 Lane 38 | 0 Lane 38 | 201 | | MAP 31-F4 |
| McClain Street | ACCESS | ACCESS | No Change | 65 | 65 Lane 38 | 65 Lane 38 | 0 Lane 38 | 201 | | MAP 31-F4 |
| McClain Street | ACCESS | ACCESS | No Change | 136 | 136 Chisholm Street Swan Hill | 136 Chisholm Street Swan Hill | 0 Lane 4 Gummow St Swan Hill | 268 | | MAP 31-F4 |
| McClain Street | ACCESS | ACCESS | No Change | 201 | 201 Lane 4 Gummow St Swan Hill | 201 Lane 4 Gummow St Swan Hill | 0 Lane 4 Gummow St Swan Hill | 269 | | MAP 31-F4 |
| McClain Street | ACCESS | ACCESS | No Change | 68 | 68 Chisholm Street Swan Hill | 68 Chisholm Street Swan Hill | 0 Lane 4 Gummow St Swan Hill | 330 | | MAP 31-F4 |
| McClain Street | ACCESS | ACCESS | No Change | 62 | 62 Lane 4 Gummow St Swan Hill | 62 Lane 4 Gummow St Swan Hill | 0 Lane 4 Gummow St Swan Hill | 330 | | MAP 31-F4 |
| McClain Street | ACCESS | ACCESS | No Change | 268 | 268 Gummow Street | 268 Gummow Street | 268 Gummow Street | 331 | | MAP 31-F4 |
| McClain Street | ACCESS | ACCESS | No Change | 330 | 330 Gummow Street | 330 Gummow Street | 330 Gummow Street | 341 | | MAP 31-F4 |
| McClain Street | ACCESS | ACCESS | No Change | 331 | 331 Gummow Street | 331 Gummow Street | 331 Gummow Street | 341 | | MAP 31-F4 |
| McClain Street | ACCESS | ACCESS | No Change | 341 | 341 Gummow Street | 341 Gummow Street | 341 Gummow Street | 456 | | MAP 32-A3 |
| McClain Street | ACCESS | ACCESS | No Change | 341 | 341 High Street Swan Hill | 341 High Street Swan Hill | 341 High Street Swan Hill | 457 | | MAP 32-A3 |
| McClain Street | ACCESS | ACCESS | Upgrade | 456 | 456 Spilt Street | 456 Spilt Street | 456 Spilt Street | 566 | | MAP 32-A3 |
| McClain Street | ACCESS | ACCESS | Upgrade | 457 | 457 Spilt Street | 457 Spilt Street | 457 Spilt Street | 566 | | MAP 32-A3 |
| McClain Street | ACCESS | ACCESS | Upgrade | 457 | 457 High St | 457 High St | 457 Round About | 566 | | MAP 32-A3 |
| McClain Street | ACCESS | ACCESS | Upgrade | 566 | 566 Beveridge Street Swan Hill | 566 Beveridge Street Swan Hill | 566 Beveridge Street Swan Hill | 678 | | MAP 32-A3 |
| McClain Street | ACCESS | ACCESS | Upgrade | 568 | 568 Spilt St | 568 Spilt St | 568 Round about | 680 | | MAP 32-A3 |
| McClain Street | ACCESS | ACCESS | Upgrade | 680 | 680 Beveridge Street Swan Hill | 680 Beveridge Street Swan Hill | 680 Roundabout | 788 | | MAP 32-B3 |
| McClain Street | ACCESS | ACCESS | Upgrade | 788 | 788 Campbell Street | 788 Campbell Street | 680 Roundabout | 789 | | MAP 32-B3 |
| McClain Street | ACCESS | ACCESS | Upgrade | 680 | 680 Beveridge St | 680 Beveridge St | 680 Roundabout | 789 | | MAP 32-B3 |
| McClain Street | ACCESS | ACCESS | Upgrade | 789 | 789 Pino Lane | 789 Pino Lane | 789 Pino Lane | 839 | | MAP 32-B3 |
| McClain Street | ACCESS | ACCESS | Upgrade | 839 | 839 Pino Lane | 839 Pino Lane | 839 Pino Lane | 859 | | MAP 32-B3 |
| McClain Street | ACCESS | ACCESS | Upgrade | 859 | 859 Campbell Street | 859 Campbell Street | 859 Campbell Street | 859 | | MAP 32-B3 |
| McClain Street | ACCESS | ACCESS | Upgrade | 859 | 859 End Divided road | 859 End Divided road | 859 End Divided road | 910 | | MAP 32-B3 |
| McClain Street | ACCESS | ACCESS | Upgrade | 910 | 910 Lane 2-14 McCrae Street | 910 Lane 2-14 McCrae Street | 0 Property access | 2625 | Not required for property access | MAP 9-B5 |
| McClain Street | ACCESS | ACCESS | Upgrade | 1557 | 1557 Back Quarry Road | 1557 Back Quarry Road | 0 Property access | 2625 | Not required for property access | MAP 9-B5 |
| McClain Street | ACCESS | ACCESS | Upgrade | 1068 | 1068 Property access | 1068 Property access | 0 Property access | 2625 | Not required for property access | MAP 9-B5 |
| McClain Street | ACCESS | ACCESS | Upgrade | 76 | 76 Marling Street | 76 Marling Street | 0 EDR | 76 | | MAP 28-D8 |
| McClain Street | ACCESS | ACCESS | Upgrade | 292 | 292 Amrodrome Extension Road | 292 Amrodrome Extension Road | 0 EDR | 292 | | MAP 34-E6 |
| McClain Street | ACCESS | ACCESS | Upgrade | 13 | 13 High Street Plangli | 13 High Street Plangli | 0 Murray St Service Road | 271 | 13 WICKROADS | MAP 22-D4 |
| McClain Street | ACCESS | ACCESS | Upgrade | 258 | 258 Murray St Service Road | 258 Murray St Service Road | 0 Murray St Service Road | 271 | | MAP 22-D5 |
| McClain Street | ACCESS | ACCESS | Upgrade | 179 | 179 High Street Plangli | 179 High Street Plangli | 0 Murray St Service Road | 450 | | MAP 22-D5 |
| McClain Street | ACCESS | ACCESS | Upgrade | 757 | 757 Hobson Road | 757 Hobson Road | 0 EDR | 757 | | MAP 12-A2 |
| McClain Street | ACCESS | ACCESS | Upgrade | 612 | 612 Murraysdale Road | 612 Murraysdale Road | 0 Property access | 612 | | MAP 13-E5 |
| McClain Street | ACCESS | ACCESS | Upgrade | 238 | 238 Creamery Road | 238 Creamery Road | 0 Residential Access | 238 | | MAP 13-B7 |
| McClain Street | ACCESS | ACCESS | Upgrade | 1031 | 1031 Residential Access | 1031 Residential Access | 0 Residential Access | 1269 | | MAP 13-B6 |

| Segment No | Proposed Class | Previous Class | Amendment | Length | From/Disc | From/CH | To/Disc | To/Chain | Comments | Map Ref |
|------------------|-----------------|----------------|------------|--------|------------------------------|---------|------------------------------|----------|-------------------------------------|-----------|
| McKenzie Road | ACCESS | ACCESS | No Change | 99 | Residential Access | 1269 | 1742 | 1368 | | MAP 11-B6 |
| McKenzie Road | ACCESS | ACCESS | No Change | 105 | T/Y42 | 1368 | Warrine Road | 1473 | | MAP 11-B6 |
| McKenzie Road | ACCESS | ACCESS | No Change | 841 | Warrine Road | 1473 | Chillingollah Road | 2314 | | MAP 11-B6 |
| McKerrow Road | SECONDARY | UNREGISTER | Upgrade | 408 | Karrine Street | 0 | LOR | 408 | Required for property access | MAP 28-C6 |
| McLarty Road | NOT MAINTAINED | GLOBE | No Change | 2435 | Bulgat Road | 0 | Barry Road | 2435 | Not required for property access | MAP 6-B9 |
| McLarty Road | NOT MAINTAINED | GLOBE | No Change | 2777 | Barry Road | 2435 | Chillingollah Road | 5212 | Not required for property access | MAP 6-B8 |
| McLean Lane | ACCESS | ACCESS | No Change | 465 | Willoughby Road | 0 | Muroo Lane | 465 | | MAP 12-A3 |
| McLean Lane | ACCESS | ACCESS | No Change | 409 | Muroo Lane | 465 | Shadbolt Lane | 864 | | MAP 12-B3 |
| McLean Lane | ACCESS | ACCESS | No Change | 295 | Shadbolt Lane | 864 | Heywood Lane | 1159 | | MAP 12-B2 |
| McLean Lane | ACCESS | ACCESS | No Change | 856 | Heywood Lane | 1159 | Murray Valley Highway | 2015 | | MAP 12-B2 |
| McLean Road | NOT MAINTAINED | GLOBE | No Change | 5321 | Filipson Road | 0 | Eldikien Road | 5321 | Not required for property access | MAP 1-E7 |
| McLean Road | ACCESS | ACCESS | No Change | 126 | Eldikien Road | 5321 | AN07 | 5441 | | MAP 1-F7 |
| McLean Road | ACCESS | ACCESS | No Change | 2942 | AN07 | 5441 | Robinvale-Sea Lake Road | 8383 | | MAP 2-A7 |
| McLennan Drive | NEW | NEW | New | 116 | Murray Valley Highway | 0 | Boat Ramp - Robinvale Bridge | 110 | | MAP 15-D1 |
| McLennan Drive | ACCESS | ACCESS | No Change | 235 | Boat Ramp - Robinvale Bridge | 110 | Caravan Park Entrance | 345 | | MAP 15-D1 |
| McLennan Drive | ACCESS | ACCESS | No Change | 235 | Caravan Park Entrance | 345 | Nobin Street | 580 | | MAP 15-E1 |
| McLennan Drive | ACCESS | ACCESS | No Change | 1168 | Robin Street | 580 | Robin Street | 1746 | | MAP 16-A1 |
| McLeod Lane | SEALED LANEWAY | ACCESS | Reclassify | 216 | Robin Street | 0 | LOR | 210 | Not on road reserve | MAP 32-B3 |
| McLeod Road | SECONDARY | NEW SLIP | Reclassify | 2256 | Robinvale - Sea Lake Road | 0 | Cayfield Road | 2256 | Not required for residential access | MAP 37-A2 |
| McLeod Road Slip | SECONDARY | NEW SLIP | New | 56 | McLeod Road | 0 | Cayfield Road | 56 | | MAP 4-D3 |
| McKinnon Road | ACCESS | ACCESS | No Change | 925 | Flatah-Robinvale Road | 0 | Residential Access | 925 | | MAP 1-C6 |
| McKinnon Road | SECONDARY | ACCESS | Reclassify | 1684 | Residential Access | 925 | Collins Road | 2609 | | MAP 1-C6 |
| McNeill Court | ACCESS | NEW ACCESS | New | 47 | Murray Valley Highway | 47 | McNeill Court | 47 | | MAP 32-B9 |
| McNeill Court | ACCESS | NEW ACCESS | New | 95 | McNeill Court | 47 | McNeill Court | 142 | | MAP 32-B9 |
| McPherson Street | ACCESS | ACCESS | No Change | 215 | Douglas Avenue | 0 | LOR | 215 | | MAP 31-C1 |
| McQueen Road | NOT RESPONSIBLE | DE/UP | No Change | 125 | AN01 | 0 | Warrigay Road | 125 | UNUSED ROAD LICENCE | MAP 1-F6 |
| McQueen Road | NOT RESPONSIBLE | GLOBE | No Change | 328 | Warrigay Road | 125 | Warrigay Road | 3483 | UNUSED ROAD LICENCE | MAP 1-F6 |
| McQueen Street | ACCESS | ACCESS | Ownership | 141 | Palmer Street | 0 | Residential Access | 141 | | MAP 26-C0 |
| McQueen Street | NOT MAINTAINED | GLOBE | No Change | 328 | Dog-Betting Fence Road | 0 | Blackburn North Road | 328 | Not required for property access | MAP 8-C6 |
| McQueen Street | NOT MAINTAINED | UNREGISTER | No Change | 328 | McQueen Street | 328 | McQueen Street | 328 | Not required for property access | MAP 8-C6 |
| McQueen Street | NOT MAINTAINED | UNREGISTER | No Change | 1457 | Donald Swan Hill Road | 0 | Don-Betting Fence Road | 1457 | UNUSED ROAD LICENCE | MAP 8-D7 |
| McQueen Street | COLLECTOR | COLLECTOR | No Change | 3081 | Don-Betting Fence Road | 1457 | McQueen Street | 4658 | | MAP 8-E7 |
| McQueen Street | ACCESS | ACCESS | No Change | 3125 | Maitian East Road | 0 | Stumpy Lane | 3125 | | MAP 8-C6 |
| McQueen Street | ACCESS | ACCESS | No Change | 2911 | Stumpy Lane | 3125 | Four Mile Road | 6956 | | MAP 8-E6 |
| McQueen Street | ACCESS | ACCESS | No Change | 2922 | Four Mile Road | 6956 | Two Mile Road | 8978 | | MAP 8-C5 |
| McQueen Street | ACCESS | ACCESS | No Change | 2925 | Two Mile Road | 8978 | McQueen Street | 11907 | | MAP 8-F4 |
| McQueen Street | ACCESS | ACCESS | Reclassify | 2612 | LGA boundary | 0 | Hancock Road | 2612 | | MAP 8-A7 |
| McQueen Street | ACCESS | NEW SLIP | New | 38 | Maitian West Road | 0 | Hancock Road | 38 | | MAP 8-A7 |
| McQueen Street | COLLECTOR | COLLECTOR | No Change | 2105 | Hancock Road | 38 | Hancock Road | 4717 | | MAP 8-A7 |
| McQueen Street | COLLECTOR | COLLECTOR | No Change | 1510 | Old School Road Murrumbidgee | 2612 | Old School Road Murrumbidgee | 6227 | | MAP 8-A7 |
| McQueen Street | COLLECTOR | COLLECTOR | No Change | 1894 | O'Brien Road Ultima | 4717 | O'Brien Road Ultima | 8121 | | MAP 8-B7 |
| McQueen Street | COLLECTOR | COLLECTOR | No Change | 1648 | O'Meara Road | 8121 | O'Meara Road | 9767 | | MAP 8-B7 |
| McQueen Street | COLLECTOR | COLLECTOR | No Change | 1136 | Grey Road | 9767 | Glimore Lane | 12903 | | MAP 8-C7 |
| McQueen Street | ACCESS | ACCESS | Reclassify | 100 | Glimore Lane | 12903 | Maitian North Road | 13003 | | MAP 8-C7 |
| McQueen Street | ACCESS | ACCESS | No Change | 211 | Adams Road | 0 | LOR | 211 | | MAP 29-B8 |
| McQueen Street | ACCESS | ACCESS | No Change | 435 | Chapman Street | 0 | Chapman Street | 435 | | MAP 28-C9 |
| McQueen Street | COLLECTOR | COLLECTOR | No Change | 753 | Dead Horse Lane | 0 | Blackwire Road | 753 | | MAP 30-D3 |
| McQueen Street | COLLECTOR | COLLECTOR | No Change | 1317 | Blackwire Road | 753 | Woorin Road | 2070 | | MAP 27-D9 |
| McQueen Street | ACCESS | ACCESS | No Change | 3291 | Chimpenook Neph West Road | 0 | Markey Road | 3291 | | MAP 5-A6 |
| McQueen Street | ACCESS | ACCESS | No Change | 2503 | Mapkay Road | 3291 | Ryan Road Eureka | 5794 | | MAP 5-A5 |
| McQueen Street | ACCESS | ACCESS | No Change | 359 | Ryan Road Eureka | 5794 | TU02 | 6333 | | MAP 5-A5 |
| McQueen Street | ACCESS | ACCESS | No Change | 1854 | TU02 | 6333 | Cocamba-Miralle Road | 8187 | | MAP 5-A5 |
| McQueen Street | SECONDARY | ACCESS | Reclassify | 3216 | Cocamba-Miralle Road | 8187 | Cowan Road | 11403 | | MAP 5-A4 |
| McQueen Street | SECONDARY | ACCESS | Reclassify | 3188 | Cowan Road | 11403 | Mallee Highway | 14571 | | MAP 5-A4 |
| McQueen Street | SECONDARY | ACCESS | Upgrade | 4466 | Mallee Highway | 14571 | Millers Tank Road | 19031 | | MAP 5-A4 |
| McQueen Street | NOT RESPONSIBLE | GLOBE | Ownership | 1838 | Millers Tank Road | 19031 | Continuum Road | 20869 | UNUSED ROAD LICENCE | MAP 5-A2 |
| McQueen Street | NOT MAINTAINED | UNREGISTER | No Change | 3938 | Continuum Road | 20869 | Bolton-Nalya Road | 24807 | Not required for property access | MAP 5-A1 |
| McQueen Street | SECONDARY | ACCESS | Reclassify | 2596 | Bolton-Kooloonong Road | 24807 | Bolton-Kooloonong Road | 27702 | | MAP 5-A1 |
| McQueen Street | SECONDARY | ACCESS | Reclassify | 3814 | K810 | 30298 | Tin Dig Road | 34112 | | MAP 2-D9 |
| McQueen Street | SECONDARY | ACCESS | Reclassify | 4073 | Tin Dig Road | 34112 | Koorab Road | 38185 | | MAP 2-D7 |
| McQueen Street | NOT MAINTAINED | UNREGISTER | No Change | 5306 | Koorab Road | 38185 | Buckley Road | 45491 | Not required for property access | MAP 2-D6 |
| McQueen Street | NOT MAINTAINED | UNREGISTER | No Change | 2975 | Buckley Road | 45491 | U117 | 46470 | Not required for property access | MAP 2-D5 |
| McQueen Street | SECONDARY | UNREGISTER | Upgrade | 3556 | U117 | 46470 | Murray Valley Highway | 50026 | Potential to close | MAP 2-D4 |
| McQueen Street | ACCESS | ACCESS | No Change | 73 | Hakea Street | 0 | Toten Way | 73 | | MAP 30-F3 |
| McQueen Street | ACCESS | ACCESS | No Change | 97 | Toten Way | 73 | Cooball Street | 170 | | MAP 30-F3 |
| McQueen Street | ACCESS | ACCESS | No Change | 2600 | Creek Road | 0 | Hancock Road | 2600 | | MAP 7-F5 |

| Segment No | Proposed Class | Previous Class | Amendment | Length | From/Disc | To/Disc | Comments | Map Ref | |
|--------------|------------------|----------------|------------|--------|-------------------------------|-------------------------------|---------------------------|----------------------------------|----------------------------------|
| Merritt Road | SECONDARY ACCESS | ACCESS | Reclassify | 2411 | Haemock Road | 2600 Residential Access | 5011 | MAR 8-A5 | |
| MG03 | NOT RESPONSIBLE | CLOSE | No Change | 121C | Residential Access | 5011 | 0 Briem Road | MAR 8-A5 | |
| MG03 | NOT RESPONSIBLE | CLOSE | Ownership | 2207 | Robinvale-Sea Lake Road | 0 Lake Powell Road | 2207 | UNISED ROAD LICENCE | |
| MG04 | NOT RESPONSIBLE | CLOSE | Ownership | 243C | Lake Powell Road | 0 Lake Powell Road | 4637 | UNISED ROAD LICENCE | |
| MG04 | NOT MAINTAINED | CLOSE | Upgrade | 963 | Robinvale-Sea Lake Road | 0 Property access | 100 | Check level crossing status | |
| MG06 | NOT RESPONSIBLE | CLOSE | No Change | 100 | LDL | 0 Lake Powell Road | 1063 | Not required for property access | |
| MG07 | NOT MAINTAINED | CLOSE | Ownership | 2201 | Lake Carpal Road | 0 Lake Powell Road | 2201 | UNISED ROAD LICENCE | |
| MG07 | NOT MAINTAINED | CLOSE | Ownership | 407E | Buckley Road | 0 Lake Powell Road | 407E | UNISED ROAD LICENCE | |
| M01 | NOT RESPONSIBLE | CLOSE | Ownership | 3295 | Bottom Kooloonong Road | 0 Hassling Tank Road | 3295 | UNISED ROAD LICENCE | |
| M02 | NOT MAINTAINED | CLOSE | No Change | 102C | Bottom Kooloonong Road | 0 Tin Dog Road | 102D | Paper road only | |
| M02 | NOT MAINTAINED | CLOSE | No Change | 3262 | Lightstone Road | 0 Larlin Road | 3262 | Paper road only | |
| M02 | NOT RESPONSIBLE | NEW | New | 605 | Boundary Bend - Kooloonong Rd | 0 Larlin Road | 605 | Crown land licence | |
| M03 | NOT RESPONSIBLE | CLOSE | Ownership | 381 | M122 | 0 EDR Via Gill | 381 | Crown land licence | |
| M04 | NOT MAINTAINED | CLOSE | No Change | 75 | Gill Road | 0 EDR | 75 | Paper Road Only | |
| M05 | NOT MAINTAINED | ACCESS | Reclassify | 809 | Larlin Road | 0 Bottom-Kooloonong Road | 809 | Not required for property access | |
| M07 | NOT RESPONSIBLE | CLOSE | Ownership | 543 | EDL | 0 EDR via Gill | 549 | Crown land licence | |
| M08 | NOT RESPONSIBLE | CLOSE | Ownership | 72C | Boundary Bend Kooloonong Road | 0 Gill Road | 72D | Crown land licence | |
| M09 | NOT MAINTAINED | CLOSE | No Change | 755 | Bottom-Kooloonong Road | 0 Larlin Road | 755 | PAPER ROAD ONLY | |
| M09 | NOT RESPONSIBLE | CLOSE | Ownership | 367 | M125 | 0 M130 | 367 | CROWN LAND | |
| M10 | NOT MAINTAINED | CLOSE | No Change | 537 | Lightstone Road | 0 Larlin Road | 537 | Paper road only | |
| M10 | NOT MAINTAINED | CLOSE | No Change | 1222 | Haystack-Kooloonong Road | 0 Larlin Road | 1222 | Not required for property access | |
| M14 | ACCESS | ACCESS | No Change | 49 | Fraser Street | 0 Larlin Road | 49 | MAR 31-C3 | |
| M15 | ACCESS | UNREGISTERED | Upgrade | 207 | Woolmen Road | 0 Residential Access | 207 | MAR 8-F1 | |
| M15 | NOT MAINTAINED | UNREGISTERED | No Change | 1351 | Residential Access | 207 | Bin Road | 1360 | Not required for property access |
| M15 | ACCESS | ACCESS | No Change | 327 | O-Shamassy Road | 0 Meridian Road | 327 | MAR 5-A2 | |
| M15 | ACCESS | ACCESS | No Change | 347A | Meridian Road | 327 | Waters Road | 6691 | MAR 5-A2 |
| M15 | SECONDARY ACCESS | ACCESS | Reclassify | 396 | Walters Road | 6691 | Frangl West Road | 10071 | MAR 5-B2 |
| M15 | ACCESS | ACCESS | No Change | 87 | M150 Street Swan Hill | 0 Larlin Road | 87 | MAR 27-C3 | |
| M15 | ACCESS | ACCESS | No Change | 87 | M150 Street Swan Hill | 0 Larlin Road | 87 | MAR 27-C3 | |
| M15 | ACCESS | ACCESS | No Change | 392 | M150 Crescent Swan Hill | 0 Larlin Road | 392 | MAR 27-C3 | |
| M15 | ACCESS | ACCESS | No Change | 323 | Bligh Road | 0 Larlin Road | 323 | MAR 4-B7 | |
| M15 | ACCESS | ACCESS | No Change | 311 | Pringle Road | 0 Larlin Road | 311 | MAR 4-B7 | |
| M15 | ACCESS | ACCESS | No Change | 861 | Dorwin Road | 0 New Brighton Road | 861 | MAR 10-E3 | |
| M15 | ACCESS | ACCESS | Reclassify | 2154 | Viator Road | 0 Fox Road | 2154 | MAR 5-B6 | |
| M15 | NOT MAINTAINED | CLOSE | No Change | 353 | Fraser Road | 2154 | TU01 | Paper Road Only | |
| M15 | NOT RESPONSIBLE | CLOSE | Ownership | 196C | TU01 | 5691 | end of licence | MAR 5-B5 | |
| M15 | NOT MAINTAINED | CLOSE | No Change | 100E | end of licence | 7656 | UNISED ROAD LICENCE | MAR 5-C5 | |
| M15 | NOT MAINTAINED | CLOSE | No Change | 331C | TU137 | 8676 | Paper road only | MAR 5-E5 | |
| M15 | ACCESS | ACCESS | No Change | 122 | Monash Drive Swan Hill | 0 Gray Street Swan Hill | 11992 | MAR 5-C5 | |
| M15 | ACCESS | ACCESS | No Change | 275 | Gray Street Swan Hill | 0 Larlin Road | 401 | MAR 32-C5 | |
| M15 | UNSEALED LANEWAY | CLOSE | Upgrade | 47 | End of Court | 401 | EUR | MAR 32-C5 | |
| M15 | NOT MAINTAINED | UNREGISTERED | No Change | 199 | Robinvale-Sealake Road | 0 EDR | 199 | MAR 2-A7 | |
| M15 | NOT RESPONSIBLE | CLOSE | Ownership | 264 | Cocamba Miralite Road | 0 EDR | 264 | Paper road only | |
| M15 | NOT RESPONSIBLE | CLOSE | Ownership | 2419 | Carr Road | 0 EDR | 2419 | UNISED ROAD LICENCE | |
| M15 | NOT RESPONSIBLE | CLOSE | Ownership | 637 | Mallee Highway | 0 Sport Street | 637 | Water authority | |
| M15 | NOT MAINTAINED | CLOSE | Ownership | 1341 | Sport Street | 0 EDR | 1341 | Recreation reserve | |
| M15 | NOT MAINTAINED | CLOSE | Ownership | 2953 | Daytrap Road | 0 Mallee Highway | 2953 | Not required for property access | |
| M15 | NOT MAINTAINED | CLOSE | No Change | 529 | Moornah Road | 0 back of rcc reserve | 529 | Paper road only | |
| M15 | SECONDARY ACCESS | ACCESS | Reclassify | 2814 | Bryan Road Castle Donnington | 0 Dard Horse Lane | 2814 | MAR 4-E3 | |
| M15 | SECONDARY ACCESS | ACCESS | Reclassify | 3266 | Rigny Road | 0 Chinapook Miltynack Road | 3266 | MAR 9-A2 | |
| M15 | COLLECTOR | ACCESS | Reclassify | 125 | Ross Road | 0 520 Monash Avenue Nyah West | 125 | MAR 4-C7 | |
| M15 | COLLECTOR | ACCESS | Reclassify | 121 | Stafford Street | 0 Olive Street | 121 | MAR 24-E5 | |
| M15 | COLLECTOR | ACCESS | Reclassify | 220 | Olive Street | 121 | Mary Street Nyah West | 341 | MAR 24-E6 |
| M15 | COLLECTOR | ACCESS | Reclassify | 121 | 520 Monash Avenue Nyah West | 125 | Olive Street | 466 | MAR 24-F6 |
| M15 | COLLECTOR | ACCESS | No Change | 220 | Olive Street | 246 | Mary Street Nyah West | 246 | MAR 24-E5 |
| M15 | COLLECTOR | ACCESS | Reclassify | 221 | Mary Street Nyah West | 341 | Frederick Street | 466 | MAR 24-F5 |
| M15 | COLLECTOR | ACCESS | Reclassify | 142 | Mary Street Nyah West | 466 | Leigh Street | 562 | MAR 24-F6 |
| M15 | COLLECTOR | ACCESS | Reclassify | 194 | Frederick Street | 562 | Station Street Nyah West | 608 | MAR 24-F5 |
| M15 | COLLECTOR | ACCESS | Reclassify | 79 | Leigh Street | 608 | Frederick Street | 756 | MAR 25-AE |
| M15 | COLLECTOR | ACCESS | Reclassify | 28 | Frederick Street | 687 | O Connor Street Nyah West | 715 | MAR 25-AE |
| M15 | COLLECTOR | ACCESS | Reclassify | 165 | O Connor Street Nyah West | 687 | O Connor Street Nyah West | 880 | MAR 25-AE |
| M15 | COLLECTOR | ACCESS | Reclassify | 103 | Station Street Nyah West | 880 | Hansen Lane | 983 | MAR 25-B5 |
| M15 | COLLECTOR | ACCESS | Reclassify | 152 | Hansen Lane | 983 | Birchwood Avenue | 1135 | MAR 25-B6 |
| M15 | COLLECTOR | ACCESS | Reclassify | 215 | Birchwood Avenue | 1030 | Laurer Crescent | 1245 | MAR 25-B6 |
| M15 | COLLECTOR | ACCESS | Reclassify | 225 | Birchwood Avenue | 1135 | Prescott Lane | 1360 | MAR 25-C6 |
| M15 | COLLECTOR | ACCESS | Reclassify | 172 | Laurer Crescent | 1245 | Alma Street Nyah West | 1422 | MAR 25-C6 |
| M15 | COLLECTOR | ACCESS | Reclassify | 172 | Prescott Lane | 1360 | Alma Street Nyah West | 1532 | MAR 25-C6 |
| M15 | COLLECTOR | ACCESS | Reclassify | 152 | Alma Street Nyah West | 1422 | Laurer Crescent | 1574 | MAR 25-D6 |

| Segment No | Proposed Class | Previous Class | Amendment | Length | From/Disc | From/Ch | To/Disc | To/Ch | Comments | Map Ref |
|-----------------------------|-----------------|------------------|------------|--------|----------------------------------|---------|----------------------------------|-------|-------------------------------------|-----------|
| Monash Avenue | LINK | COLLECTOR | Upgrade | 37 | Alma Street Nyah West | 3532 | Monash Avenue Nyah West | 3549 | | MAP 25-C6 |
| Monash Avenue | LINK | COLLECTOR | Upgrade | 124 | Monash Avenue Nyah West | 3549 | Lauer Crescent | 3673 | | MAP 25-D6 |
| Monash Avenue Service Road | ACCESS | COLLECTOR | Reclassify | 294 | Lauer Crescent | 3574 | Monash Avenue Nyah West | 3868 | | MAP 25-D6 |
| Monash Avenue | LINK | COLLECTOR | Upgrade | 287 | Lauer Crescent | 3574 | Monash Avenue Nyah West | 3960 | | MAP 25-D6 |
| Monash Avenue | LINK | COLLECTOR | Upgrade | 121 | S140 Monash Avenue Nyah West | 3960 | Nyah West Road | 2081 | | MAP 25-E6 |
| Monash Drive Swan Hill | ACCESS | ACCESS | No Change | 817 | Mitchell Street Swan Hill | 0 | Riverside Caravan Park Swan Hill | 817 | | MAP 32-C5 |
| Monash Drive Swan Hill | ACCESS | ACCESS | No Change | 339 | Riverside Caravan Park Swan Hill | 817 | Riverside Park Road Swan Hill | 1156 | | MAP 32-C3 |
| Monash Drive Swan Hill | ACCESS | ACCESS | No Change | 113 | Riverside Park Road Swan Hill | 1156 | McCallum Road | 1269 | | MAP 32-C2 |
| Monash Drive Yintynder West | ACCESS | ACCESS | No Change | 136 | Chillingall Road | 0 | Glover Road | 1360 | | MAP 12-E5 |
| Monash Drive Yintynder West | ACCESS | ACCESS | No Change | 245 | Glover Road | 1360 | TW67 | 1609 | | MAP 12-E5 |
| Monash Drive Yintynder West | ACCESS | ACCESS | No Change | 1044 | TW67 | 1609 | North South Road | 2653 | | MAP 12-E5 |
| Monash Drive Yintynder West | ACCESS | ACCESS | No Change | 145 | Palmer Street | 145 | Smith Street | 145 | | MAP 26-C7 |
| Monday Street | UNMAINTAINED | CLOSE | Upgrade | 70 | Smith Street | 145 | EDR | 215 | | MAP 26-D7 |
| Monash Court | ACCESS | ACCESS | No Change | 97 | Sugrwood Avenue | 0 | EDR | 97 | | MAP 30-F2 |
| Moondah Road | ACCESS | ACCESS | No Change | 1437 | Robynvale-Sea Lake Road | 3417 | Histon Road Manangatang | 3417 | | MAP 4-E3 |
| Moondah Road | ACCESS | ACCESS | No Change | 190 | Jones Road | 3323 | Ambleside Road | 7716 | | MAP 4-F2 |
| Moondah Road | ACCESS | ACCESS | No Change | 4993 | Eleton Road Manangatang | 7716 | O'Shanassy Road | 6280 | | MAP 4-F2 |
| Moondah Road | ACCESS | ACCESS | No Change | 364 | Ambleside Road | 7716 | O'Shanassy Road | 516 | | MAP 15-E6 |
| Moore Street | ACCESS | ACCESS | No Change | 516 | Aboriginal Settlement Road | 0 | David Street Robinvale | 516 | | MAP 15-E6 |
| Moore Street | ACCESS | ACCESS | No Change | 805 | David Street Robinvale | 516 | Coach Road | 1321 | | MAP 15-D2 |
| Moore Street | ACCESS | ACCESS | No Change | 151 | Coach Road | 1321 | Johnson Road Robinvale | 1472 | | MAP 15-D2 |
| Moore Street | ACCESS | ACCESS | No Change | 75 | Johnson Road Robinvale | 1472 | Murray Valley Highway | 1547 | | MAP 5-B8 |
| Moore Road | NOT MAINTAINED | UNREGISTER | No Change | 1991 | Springfield Road | 0 | Bishop Road | 1991 | RAILWAY KING | MAP 5-C8 |
| Moore Road | SECONDARY | UNREGISTER | Upgrade | 336 | Bishop Road | 1991 | Wachtel Tank Road | 5321 | | MAP 5-C8 |
| Moore Road | NOT MAINTAINED | UNREGISTER | No Change | 3262 | Wachtel Tank Road | 5321 | Bancho Road | 5883 | | MAP 5-L8 |
| Moore Road | NOT MAINTAINED | UNREGISTER | No Change | 3246 | Bancho Road | 5883 | Stratford Road | 11839 | | MAP 5-L8 |
| Moore Road | NOT MAINTAINED | UNREGISTER | No Change | 3333 | Stratford Road | 11839 | Roberts Road | 13372 | | MAP 5-L8 |
| Moore Road | SECONDARY | ACCESS | Necessity | 3935 | Bolon-Koolooming Road | 0 | Box Lagoon Road | 3939 | | MAP 2-B9 |
| Moore Road | SECONDARY | ACCESS | Necessity | 4975 | Box Lagoon Road | 3939 | Aboriginal Access | 7114 | property access only | MAP 2-B9 |
| Moore Road | SECONDARY | ACCESS | Necessity | 2769 | Box Lagoon Road | 3939 | T1 Tree Tank Road | 7114 | property access only | MAP 2-B9 |
| Moore Street | ACCESS | ACCESS | Reclassify | 3862 | T1 Tree Tank Road | 7114 | George Street Robinvale | 10576 | Not required for residential access | MAP 2-B8 |
| Moore Street | ACCESS | ACCESS | No Change | 19 | George Street Robinvale | 10576 | EDR | 19 | | MAP 16-A5 |
| Moore Street | ACCESS | ACCESS | No Change | 205 | George Street Robinvale | 10576 | Lock Drive | 224 | | MAP 16-A5 |
| Moore Street | ACCESS | ACCESS | No Change | 166 | Murling Street | 0 | Lock Drive | 166 | | MAP 31-C4 |
| Moore Street | ACCESS | ACCESS | No Change | 143 | Lock Drive | 166 | Marchbanks Court | 308 | | MAP 31-B4 |
| Moore Street | ACCESS | ACCESS | No Change | 193 | Marchbanks Court | 308 | EDR | 501 | | MAP 6-A1 |
| Moore Street | ACCESS | ACCESS | No Change | 764 | Murray Valley Highway | 764 | EDR | 764 | | MAP 6-A1 |
| Moore Lane | NOT MAINTAINED | UNREGISTER | No Change | 1817 | Murray Valley Highway | 764 | EDR | 1817 | UNREGISTERED ROAD LICENCE | MAP 6-A1 |
| Moore Lane | NOT RESPONSIBLE | CLOSE | Overship | 6408 | Hatrah-Robinvale Road | 6408 | McQueen Road | 6408 | | MAP 1-E5 |
| Moostak Women Road | ACCESS | ACCESS | No Change | 186 | McQueen Road | 6408 | Annuello-Women Road | 6596 | | MAP 1-E6 |
| Moostak Women Road | ACCESS | ACCESS | No Change | 2097 | Webster Road | 2097 | Cullen Road | 2097 | | MAP 4-B1 |
| Mowatville Road Slip | SECONDARY | NEW SLIP | Reclassify | 31 | Webster Road | 2097 | Mowatville Road | 31 | | MAP 4-B1 |
| Mowatville Road | ACCESS | ACCESS | New | 3731 | Cullen Road | 2097 | Box Lagoon Road | 5828 | | MAP 1-E9 |
| Mowatville Road | SECONDARY | ACCESS | Reclassify | 3802 | Box Lagoon Road | 5828 | West Exchange Road | 9630 | | MAP 1-E8 |
| MU11 | NOT MAINTAINED | UNREGISTER | No Change | 3259 | Dog Metting Fence Road | 3259 | Not required for property access | 3259 | Not required for property access | MAP 8-D5 |
| MU11 | NOT MAINTAINED | CLOSE/Unregister | No Change | 2988 | Taylor Road | 3259 | Donald Swan Hill Road | 6247 | Not required for property access | MAP 8-L5 |
| MU13 | SECONDARY | CLOSE | Upgrade | 174 | Power Road | 174 | mathieses Tank Road | 174 | required for property access | MAP 8-A8 |
| Mullbar Street | ACCESS | ACCESS | Overship | 2527 | unused road licence | 0 | unused road licence | 174 | required for property access | MAP 8-A8 |
| Mullbar Street | ACCESS | ACCESS | No Change | 163 | Truth Street | 174 | Mundara Street | 163 | | MAP 2-E8 |
| Mullbar Street | ACCESS | ACCESS | No Change | 165 | Mundara Street | 163 | Stradbroke Avenue Swan Hill | 328 | | MAP 2-E8 |
| Mullga Lane | ACCESS | ACCESS | No Change | 133 | Pine Lane | 0 | Dumosa Drive | 133 | | MAP 31-A2 |
| Mullga Lane | ACCESS | ACCESS | No Change | 100 | Dumosa Drive | 133 | Health Lane | 233 | | MAP 31-A2 |
| Mundara Street | ACCESS | ACCESS | No Change | 111 | Chapman Street | 0 | Murrill Avenue | 111 | | MAP 28-F3 |
| Mundara Street | ACCESS | ACCESS | No Change | 109 | Murrill Avenue | 111 | Mundlle Avenue | 220 | | MAP 28-F3 |
| Mundara Street | ACCESS | ACCESS | No Change | 102 | Mundlle Avenue | 220 | Mullbar Street | 322 | | MAP 28-F3 |
| Mundlle Avenue | ACCESS | ACCESS | No Change | 71 | EDR | 0 | Mundara Street | 71 | | MAP 28-F8 |
| Mundlle Avenue | ACCESS | ACCESS | No Change | 69 | Mundara Street | 71 | EDR | 140 | | MAP 28-F8 |
| Murdoch Road | SECONDARY | UNREGISTER | Upgrade | 913 | McLean Lane Tintynder West | 913 | Property access | 910 | | MAP 12-A2 |
| Murdoch Road | ACCESS | ACCESS | No Change | 4541 | Hasting Tank Road | 4541 | Property access | 4541 | | MAP 2-F9 |
| Murfin Road | ACCESS | ACCESS | Reclassify | 3857 | Property access | 4430 | Property access | 573 | | MAP 4-A4 |
| Murfin Road | SECONDARY | ACCESS | Reclassify | 573 | Lundell Road | 573 | Lock Drive | 93 | | MAP 31-C4 |
| Murlong Street | COLLECTOR | COLLECTOR | No Change | 93 | Gray Street Swan Hill | 21 | Guardian Court | 114 | | MAP 31-C4 |
| Murlong Street | COLLECTOR | COLLECTOR | No Change | 21 | Lock Drive | 93 | Guardian Court | 213 | | MAP 31-C4 |
| Murlong Street | COLLECTOR | COLLECTOR | No Change | 99 | Guardian Court | 213 | Dellar Street | 229 | | MAP 31-C4 |
| Murlong Street | COLLECTOR | COLLECTOR | No Change | 16 | Dellar Street | 213 | Morroo Street | 316 | | MAP 31-D4 |
| Murlong Street | COLLECTOR | COLLECTOR | No Change | 87 | Morroo Street | 316 | Rutherford Street | 339 | | MAP 31-D4 |
| Murlong Street | COLLECTOR | COLLECTOR | No Change | 23 | Rutherford Street | 339 | Frazer Street | 523 | | MAP 31-D3 |
| Murlong Street | COLLECTOR | COLLECTOR | No Change | 184 | Frazer Street | 523 | Ashton Street | 523 | | MAP 31-D3 |

Register of Public Roads

April 2021

Swan Hill Rural City Council

| Segment No | Proposed Class | Previous Class | Amendment | Length | From/Disc | To/Disc | From/CH | To/Chain | Comments | Map Ref |
|--|-----------------|----------------|-----------|--------|----------------------------|---------|---|----------|----------|-----------|
| Murlung Street | COLLECTOR | COLLECTOR | No Change | 146 | Athorn Street | 523 | McCallum Street | 663 | | MAP 31-D3 |
| Murlung Street | COLLECTOR | COLLECTOR | No Change | 101 | McCallum Street | 663 | Boldwood Drive | 764 | | MAP 31-D2 |
| Murlung Street | COLLECTOR | COLLECTOR | No Change | 94 | Boldwood Drive | 764 | Eyre Court | 858 | | MAP 31-D2 |
| Murlung Street | COLLECTOR | COLLECTOR | No Change | 89 | Eyre Court | 858 | Hawdon Court | 947 | | MAP 31-D2 |
| Murlung Street | COLLECTOR | COLLECTOR | No Change | 78 | Hawdon Court | 947 | Pritchard Street | 1025 | | MAP 31-D1 |
| Murlung Street | COLLECTOR | COLLECTOR | No Change | 21 | Pritchard Street | 1025 | McAdam Court | 1036 | | MAP 31-D1 |
| Murlung Street | COLLECTOR | COLLECTOR | No Change | 83 | McAdam Court | 1025 | Currie Street | 1119 | | MAP 31-D1 |
| Murlung Street | COLLECTOR | COLLECTOR | No Change | 31 | Currie Street | 1119 | Pascoe Street | 1130 | | MAP 31-D1 |
| Murlung Street | COLLECTOR | COLLECTOR | No Change | 162 | Pascoe Street | 1130 | Pye Street | 1292 | | MAP 31-D1 |
| Murlung Street | COLLECTOR | COLLECTOR | No Change | 58 | Pye Street | 1292 | Butterworth Street | 1350 | | MAP 28-D9 |
| Murlung Street | COLLECTOR | COLLECTOR | No Change | 230 | Butterworth Street | 1350 | Chapman Street | 1580 | | MAP 28-D9 |
| Murlung Street | COLLECTOR | COLLECTOR | No Change | 86 | Chapman Street | 1580 | Gordon Court | 1666 | | MAP 28-D8 |
| Murlung Street | COLLECTOR | COLLECTOR | No Change | 83 | Gordon Court | 1666 | McDonald Court | 1749 | | MAP 28-D8 |
| Murlung Street | COLLECTOR | COLLECTOR | No Change | 98 | McDonald Court | 1749 | Byrnes Street | 1847 | | MAP 28-D8 |
| Murlung Street | COLLECTOR | COLLECTOR | No Change | 76 | Byrnes Street | 1847 | Clark Street | 1923 | | MAP 28-D7 |
| Murlung Street | COLLECTOR | COLLECTOR | No Change | 288 | Clark Street | 1923 | Swan Hill | 2211 | | MAP 28-D7 |
| Murlungin Road | ACCESS | ACCESS | Upgrade | 1052 | Woodville Road | 0 | Property access | 3072 | | MAP 8-A7 |
| Murlungin Road | SECONDARY | UNREGISTER | Upgrade | 2708 | Power Road | 3070 | Mathilde Tank Road | 5778 | | MAP 8-A8 |
| Murphy Lane | ACCESS | ACCESS | Upgrade | 845 | Wandown Road | 1028 | Residential Access | 845 | | MAP 2-F7 |
| Murphy Lane | NOT MAINTAINED | UNREGISTER | Upgrade | 1933 | Property access | 1873 | Property access | 3873 | | MAP 2-F5 |
| Murrawee Road | ACCESS | ACCESS | No Change | 1932 | Murray Valley Highway | 1873 | YU15 | 2193 | | MAP 27-C2 |
| Murray Court | ACCESS | ACCESS | No Change | 1892 | Bish Road | 0 | Bish Road | 4885 | | MAP 31-E1 |
| Murray Street Lake Boga | ACCESS | ACCESS | No Change | 76 | Dunsmuir Street | 0 | GOR | 76 | | MAP 35-D7 |
| Murray Street Panigill | ACCESS | ACCESS | No Change | 281 | Labert Road | 0 | Murraboor Street Lake Boga | 281 | | MAP 22-E4 |
| Murray Street Panigill Service Road | NOT RESPONSIBLE | VICROADS | No Change | 222 | Murraboor Street Lake Boga | 0 | Town Entrance | 508 | | MAP 27-D4 |
| Murray Street Panigill Service Road | ACCESS | ACCESS | New | 131 | Woodgate Street | 131 | Woodgate Street Panigill | 324 | | MAP 27-D4 |
| Murray Valley Highway | ACCESS | ACCESS | New | 133 | Woodgate Street | 131 | Woodgate Street | 324 | | MAP 27-D4 |
| Murray Valley Highway Services Lane Lake Boga East | NOT RESPONSIBLE | VICROADS | No Change | 1600C | Bales Road Truss | 0 | Murray Valley Highway Services Lane Lake Boga | 376 | | MAP 3-B9 |
| Murray Valley Highway Services Lane Lake Boga West | ACCESS | NEW | New | 338 | Murray Valley Highway | 0 | Murray Valley Highway | 3899 | | MAP 35-D3 |
| Murray Valley Highway Lake Boga Parking | NOT RESPONSIBLE | VICROADS | New | 192 | Invercauld Crescent | 0 | Invercauld Crescent | 192 | | MAP 14-A8 |
| Murrayvale Road | ACCESS | ACCESS | Upgrade | 146 | Murray Valley Highway | 0 | Murray Valley Highway | 146 | | MAP 28-E1 |
| Murrayvale Road | ACCESS | ACCESS | Upgrade | 1629 | Douglas Road | 51 | Bower Road | 1680 | | MAP 13-E9 |
| Murrayvale Road | ACCESS | ACCESS | No Change | 724 | River Road | 1680 | Balfour Road | 2404 | | MAP 13-E8 |
| Murrayvale Road | ACCESS | ACCESS | No Change | 868 | Balfour Road | 2404 | Runciman Road | 3272 | | MAP 13-E8 |
| Murrayvale Road | ACCESS | ACCESS | No Change | 491 | Runciman Road | 3272 | Woodgate Road | 3763 | | MAP 13-E7 |
| Murrayvale Road | ACCESS | ACCESS | No Change | 1093 | Woodgate Road | 3763 | Butler Road | 4854 | | MAP 13-E7 |
| Murrayvale Road | ACCESS | ACCESS | No Change | 655 | Butler Road | 4854 | Greenery Road | 5509 | | MAP 13-E6 |
| Murrayvale Road | ACCESS | ACCESS | No Change | 1094 | Mathieson Road | 5509 | Mathieson Road | 6412 | | MAP 13-E5 |
| Murrayvale Road | ACCESS | ACCESS | No Change | 1068 | Tynnynder Central Road | 6412 | Tynnynder Central Road | 7506 | | MAP 13-E5 |
| Murrayvale Road | ACCESS | ACCESS | No Change | 702 | McInnes Road | 8575 | McInnes Road | 8575 | | MAP 13-E5 |
| Murrayvale Road | ACCESS | ACCESS | No Change | 735 | Schmidt Road | 9277 | Schmidt Road | 9277 | | MAP 13-E5 |
| Murrayvale Road | ACCESS | ACCESS | No Change | 71 | Mundara Street | 0 | GOR | 71 | | MAP 8-E7 |
| Murrayvale Road | ACCESS | ACCESS | No Change | 444C | Donald Swan Hill Road | 0 | Shepherd Road | 4440 | | MAP 8-E7 |
| Murrayvale Road | ACCESS | ACCESS | No Change | 3312 | Shepherd Road | 4440 | Property access | 7752 | | MAP 8-E7 |
| Murrayvale Road | ACCESS | ACCESS | No Change | 4109 | Property access | 7752 | Quambatook-Swan Hill Road | 13861 | | MAP 9-A7 |
| Murrayvale Road | NOT RESPONSIBLE | ACCESS | Ownership | 3711 | Quambatook-Swan Hill Road | 13861 | Jampot Road | 17350 | | MAP 9-B7 |
| Murrayvale Road | NOT RESPONSIBLE | ACCESS | Ownership | 1778 | Jampot Road | 17350 | Steer Road | 20594 | | MAP 9-B7 |
| Murrayvale Road | NOT RESPONSIBLE | ACCESS | Ownership | 3244 | Steer Road | 17350 | Cummock Road | 20594 | | MAP 9-B7 |
| Murrayvale Road | NOT RESPONSIBLE | ACCESS | Ownership | 1332 | MURRAY VALLEY HIGHWAY | 0 | GOR | 1332 | | MAP 3-C5 |
| Murrayvale Road | NOT RESPONSIBLE | ACCESS | Ownership | 4594 | Murray Valley Highway | 0 | PB19 | 4594 | | MAP 3-C6 |
| Murrayvale Road | NOT RESPONSIBLE | ACCESS | Ownership | 796 | PB19 | 4594 | Goombi Road | 5384 | | MAP 3-B6 |
| Murrayvale Road | NOT RESPONSIBLE | ACCESS | Ownership | 1545 | Goombi Road | 5384 | Fed Lane | 6929 | | MAP 10-D5 |
| Murrayvale Road | ACCESS | ACCESS | No Change | 1103 | Happy Valley Road | 1103 | Happy Valley Road | 1103 | | MAP 31-A8 |
| Murrayvale Road | ACCESS | ACCESS | No Change | 325 | Werrill Street | 329 | GOR | 329 | | MAP 31-A8 |
| Murrayvale Road | ACCESS | ACCESS | No Change | 116 | Cleland Drive | 116 | Cleland Drive | 445 | | MAP 29-B9 |
| Murrayvale Road | ACCESS | ACCESS | No Change | 130 | Currawee Street | 130 | Currawee Street | 445 | | MAP 29-B9 |
| Murrayvale Road | ACCESS | ACCESS | No Change | 315 | Hastings Street | 445 | Channel | 620 | | MAP 29-C8 |
| Murrayvale Road | ACCESS | ACCESS | No Change | 175 | Cohn Street | 445 | Channel | 620 | | MAP 29-C8 |
| Murrayvale Road | ACCESS | ACCESS | No Change | 146 | Channel | 620 | Arnold Street | 182 | | MAP 15-E3 |
| Murrayvale Road | ACCESS | ACCESS | No Change | 182 | George Street | 182 | George Street | 54 | | MAP 15-E3 |
| Murrayvale Road | ACCESS | ACCESS | New | 54 | Perrin Street | 182 | Natalie Lane & Carpark | 54 | | MAP 15-E3 |
| Murrayvale Road | ACCESS | ACCESS | No Change | 111 | Natalie Lane & Carpark | 182 | Little Road | 293 | | MAP 15-E3 |

| Segment No | Proposed Class | Previous Class | Amendment | Length | FromDesc | FromCH | ToDesc | ToChain | Comments | Map Ref | |
|----------------------|-----------------|----------------|------------|--------|---------------------------|--------------------------|--------------------------|----------------|----------------------------------|-----------|-----------|
| Natya Road | COLLECTOR | COLLECTOR | No Change | 2702 | Murray Valley Highway | 0 Health Road | 0 Health Road | 2702 | | MAR 3-D9 | |
| Natya Road | COLLECTOR | COLLECTOR | No Change | 4458 | Heath Road | 2702 | NT73 | 7160 | | MAR 5-F1 | |
| Natya Road | COLLECTOR | COLLECTOR | No Change | 222 | Murray Valley Highway | 7160 | Bolton-Natya Road | 7382 | | MAR 5-F1 | |
| NE02 | NOT MAINTAINED | GLOBE | No Change | 2923 | Murray Valley Highway | 0 EDR | 0 EDR | 2923 | Paper road only | MAR 2-B4 | |
| NE05 | NOT MAINTAINED | GLOBE | No Change | 2407 | Murray Valley Highway | 0 EDR | 0 EDR | 2407 | Paper road only | MAR 2-B4 | |
| NE08 | NOT RESPONSIBLE | GLOBE | Ownership | 5439 | Lake Carup Road | 0 Annuello-Nenandle Road | 0 Annuello-Nenandle Road | 5439 | UNUSED ROAD LICENCE | MAR 2-C4 | |
| NE09 | NOT RESPONSIBLE | GLOBE | Ownership | 1394 | Murray Valley Highway | 0 EDR | 0 EDR | 1394 | UNUSED ROAD LICENCE | MAR 2-C4 | |
| NE11 | NOT RESPONSIBLE | GLOBE | Ownership | 2895 | Berg Lane | 0 Annuello-Nenandle Road | 0 Annuello-Nenandle Road | 2895 | UNUSED ROAD LICENCE | MAR 2-C5 | |
| NE14 | NOT MAINTAINED | GLOBE | No Change | 3031 | Murray Valley Highway | 0 EDR | 0 EDR | 3031 | Paper road only | MAR 2-B4 | |
| NE17 | NOT MAINTAINED | GLOBE | No Change | 1484 | Lake Powell Road | 0 NE04 | 0 NE04 | 1484 | | MAR 2-B4 | |
| Neil Street | ACCESS | ACCESS | No Change | 122 | Wootton Street | Chillingollah | Chillingollah | 122 | | MAR 19-D5 | |
| Neilson Street | ACCESS | ACCESS | No Change | 231 | Chinkapook Nyah West Road | 0 Raphael Lane | Chinkapook | 231 | | MAR 18-C6 | |
| Neilson Street | ACCESS | ACCESS | No Change | 120 | Raphael Lane | Chinkapook | Chinkapook | 351 | | MAR 18-D6 | |
| Neilson Street | ACCESS | ACCESS | No Change | 147 | last house | 351 | last house | 498 | Paper road only | MAR 18-D7 | |
| New Britain Road | ACCESS | ACCESS | No Change | 84 | Robynale-Sea Lake Road | 0 Anzac Road | 0 Anzac Road | 84 | | MAR 10-F3 | |
| New Britain Road | ACCESS | ACCESS | No Change | 901 | Anzac Road | 84 | Milne Bay Road | 993 | | MAR 10-E3 | |
| New Britain Road | ACCESS | ACCESS | No Change | 605 | Milne Bay Road | 993 | Singapore Road | 1598 | | MAR 10-E3 | |
| New Britain Road | ACCESS | ACCESS | No Change | 187 | Singapore Road | 1598 | Kenneth Road | 1785 | | MAR 10-E3 | |
| New Britain Road | ACCESS | ACCESS | No Change | 145 | Kenneth Road | 1785 | Walter Road | 3390 | | MAR 10-A0 | |
| New Guinea Road | ACCESS | ACCESS | No Change | 1217 | Hoppy Valley Road | 0 BM40 | 0 BM40 | 1217 | | MAR 10-A5 | |
| New Guinea Road | ACCESS | ACCESS | No Change | 325 | BM40 | 1217 | Reherville-Sea Lake Road | 3235 | | MAR 10-A5 | |
| Nichols Road | ACCESS | ACCESS | No Change | 3235 | Smith Road | 0 Circle Road | 0 Circle Road | 3235 | | MAR 7-L1 | |
| Nicholls Street | ACCESS | ACCESS | No Change | 145 | Wakara Street | 0 Donald Street | 0 Donald Street | 149 | | MAR 16-A3 | |
| Nicholls Street | ACCESS | ACCESS | No Change | 54 | Donald Street | 149 | 0 EDR | 203 | | MAR 16-A3 | |
| Niemann Road | SECONDARY | ACCESS | Upgrade | 1576 | Willow Road | 0 Bendinell Access | 0 Bendinell Access | 1576 | | MAR 18-B9 | |
| Niorn Road | ACCESS | ACCESS | No Change | 3105 | Connam Road | 1576 | Willow Road | 1742 | | MAR 11-B0 | |
| Niorn Road | ACCESS | ACCESS | No Change | 391 | Bottom-Natya Road | 3105 | Property Access | 3305 | | MAR 5-B1 | |
| Niorn Road | ACCESS | ACCESS | No Change | 3215 | Property Access | 3305 | Property Access | 4104 | | MAR 5-B1 | |
| North Road | SECONDARY | NEW SLIP | New | 315 | Timorah Road | 0 Lake Wainpool Road | 0 Lake Wainpool Road | 315 | | MAR 5-B1 | |
| North Road | SECONDARY | NEW SLIP | New | 600 | Hawker Road | 0 Lake Wainpool Road | 0 Lake Wainpool Road | 315 | | MAR 5-B1 | |
| North South Road | COLLECTOR | COLLECTOR | No Change | 877 | Lake Road | 600 | Beacons Road Tyndler | 4877 | | MAR 26-C5 | |
| North South Road | COLLECTOR | COLLECTOR | No Change | 916 | Burrows Road Tyndler | 4877 | Byrnes Road | 2393 | | MAR 11-F7 | |
| North South Road | COLLECTOR | COLLECTOR | No Change | 902 | Byrnes Road | 2393 | Chillingollah Road | 3313 | | MAR 12-G6 | |
| North South Road | COLLECTOR | COLLECTOR | No Change | 1170 | Chillingollah Road | 3313 | Goodman Road | 4483 | | MAR 11-E5 | |
| North South Road | COLLECTOR | COLLECTOR | No Change | 375 | Goodman Road | 4483 | Manash Drive | 4858 | | MAR 12-E5 | |
| North South Road | COLLECTOR | COLLECTOR | No Change | 266 | Manash Drive | 4858 | Bay Road | 5124 | | MAR 12-E5 | |
| North South Road | COLLECTOR | COLLECTOR | No Change | 596 | Bay Road | 5124 | School Road | 5714 | | MAR 12-E4 | |
| North South Road | COLLECTOR | COLLECTOR | No Change | 468 | School Road | 5714 | White Road | 6182 | | MAR 12-E4 | |
| North South Road | COLLECTOR | COLLECTOR | No Change | 345 | Williams Road | 6182 | Murray Valley Highway | 7383 | | MAR 12-E4 | |
| Notch Road | ACCESS | ACCESS | No Change | 345 | Williams Road | 6182 | White Road | 345 | | MAR 26-A0 | |
| Nowie Road | ACCESS | ACCESS | No Change | 2458 | Walchle Road | 0 Hocking Drive | Swan Hill | 361 | | MAR 27-F8 | |
| Nowie Road | ACCESS | ACCESS | No Change | 796 | Property Access | 0 Property Access | 0 Property Access | 2458 | | MAR 8-B2 | |
| Nowie Road | ACCESS | ACCESS | Reclassify | 3242 | Hinton Road | 2458 | Hinton Road | 3248 | | MAR 8-B2 | |
| Nowie Road | ACCESS | ACCESS | Reclassify | 3244 | Blackwire Road | 6490 | Blackwire Road | 6490 | | MAR 8-B1 | |
| Nowie Road | ACCESS | ACCESS | No Change | 9734 | Blackwire Road | 6490 | Bulga Road | 9734 | | MAR 8-B1 | |
| Nowie Road | ACCESS | ACCESS | No Change | 12967 | Standen Road | 9734 | Standen Road | 12967 | | MAR 5-F9 | |
| Nowie Street | ACCESS | ACCESS | No Change | 14943 | Chillingollah Road | 12967 | Chillingollah Road | 14943 | | MAR 5-F8 | |
| Nowie Street | ACCESS | ACCESS | No Change | 168 | Kimra Street | 0 Cobham Avenue | 0 Cobham Avenue | 168 | | MAR 32-B9 | |
| Nowie Street | ACCESS | ACCESS | No Change | 150 | Cobham Avenue | 168 | Blake Court | 318 | | MAR 32-A0 | |
| Nowie Street | ACCESS | ACCESS | No Change | 140 | Blake Court | 318 | Cleland Drive | 458 | | MAR 32-A0 | |
| NT20 | NOT MAINTAINED | GLOBE | No Change | 639 | Bottom natya road | 0 Possam Flat Road | 0 Possam Flat Road | 639 | Paper road only | MAR 5-F1 | |
| NT22 | NOT MAINTAINED | GLOBE | No Change | 397 | Natya Road | 0 NT23 | 0 NT23 | 397 | Paper road only | MAR 5-F1 | |
| NT23 | NOT MAINTAINED | GLOBE | No Change | 486 | Natya Road | 0 NT23 | 0 NT23 | 486 | 510 Access not on road reserve | MAR 5-F1 | |
| NT27 | NOT MAINTAINED | GLOBE | No Change | 363 | Bottom-Natya Road | 0 NT23 | 0 NT23 | 363 | Not required for property access | MAR 5-F1 | |
| Nully Drive | ACCESS | ACCESS | No Change | 286 | Ronald Street | 0 Arnett Street | 0 Arnett Street | 286 | | MAR 15-E5 | |
| NY02 | NOT RESPONSIBLE | GLOBE | Ownership | 4892 | Chillingollah Road | 0 Nyraby Road | 0 Nyraby Road | 4892 | UNUSED ROAD LICENCE | MAR 5-D8 | |
| NY06 | NOT RESPONSIBLE | GLOBE | Ownership | 3168 | Paynter Road | 0 Nyraby Road | 0 Nyraby Road | 3168 | UNUSED ROAD LICENCE | MAR 5-D8 | |
| NY06 | NOT RESPONSIBLE | GLOBE | Ownership | 1983 | Nyraby Road | 3168 | Nyraby Road | 5051 | UNUSED ROAD LICENCE | MAR 5-D8 | |
| NY06 | NOT RESPONSIBLE | GLOBE | Ownership | 3251 | NV02 | 5051 | Hopkins Lane | 8302 | UNUSED ROAD LICENCE | MAR 5-F8 | |
| NY06 | NOT RESPONSIBLE | GLOBE | Ownership | 3222 | Cockfield Road | 8302 | Cockfield Road | 11553 | UNUSED ROAD LICENCE | MAR 5-F8 | |
| NY06 | NOT RESPONSIBLE | GLOBE | Ownership | 2461 | Evans Road | 11553 | Evans Road | 14775 | UNUSED ROAD LICENCE | MAR 5-F8 | |
| Nyah Road Northbound | LINK | LINK | Upgrade | 125 | Campbell Street | 0 Beveridge Street | Swan Hill | 125 | | MAR 32-A1 | |
| Nyah Road Southbound | LINK | LINK | Upgrade | 124 | Campbell Street | 0 Beveridge Street | Swan Hill | 124 | | MAR 32-A1 | |
| Nyah Road Southbound | COLLECTOR | COLLECTOR | Upgrade | 128 | Beveridge Street | Swan Hill | 124 | King Street | 253 | | MAR 29-A0 |
| Nyah Road Northbound | LINK | LINK | Upgrade | 140 | Beveridge Street | Swan Hill | 125 | Chapman Street | 265 | | MAR 29-A0 |

| Segment No | Proposed Class | Previous Class | Amendment | Length | From/Disc | From/CH | To/Disc | To/CH | Comments | Map Ref |
|-----------------------|----------------|----------------|------------|--------|-----------------------------------|---------|-------------------------------------|-------|------------------------------------|-----------|
| Nyah Road Southbound | LINK | COLLECTOR | Upgrade | 181 | King Street | 253 | Zaetta Street | 343 | | MAP 29-A8 |
| Nyah Road Northbound | LINK | COLLECTOR | Upgrade | 181 | Chapman Street | 253 | Zaetta Street | 343 | | MAP 29-A8 |
| Nyah Road Southbound | LINK | COLLECTOR | Upgrade | 265 | Zaetta Street | 265 | Zaetta Street | 448 | | MAP 29-A8 |
| Nyah Road Northbound | LINK | COLLECTOR | Upgrade | 265 | Zaetta Street | 265 | Zaetta Street | 448 | | MAP 29-A8 |
| Nyah Road Southbound | LINK | COLLECTOR | Upgrade | 308 | George Street | 308 | George Street | 539 | | MAP 29-A8 |
| Nyah Road Northbound | LINK | COLLECTOR | Upgrade | 308 | George Street | 308 | George Street | 539 | | MAP 29-A8 |
| Nyah Road Southbound | LINK | COLLECTOR | Upgrade | 537 | Stradbroke Avenue | 537 | Stradbroke Avenue | 848 | | MAP 29-A8 |
| Nyah Road Northbound | LINK | COLLECTOR | Upgrade | 537 | Stradbroke Avenue | 537 | Stradbroke Avenue | 848 | | MAP 29-A8 |
| Nyah Road Access | LINK | NEW | Upgrade | 16 | King St | 343 | Chapman St | 931 | | MAP 28-F7 |
| Nyah Sporting Complex | ANCILLARY | ACCESS | No Change | 1223 | Cobb Couch Lane | 1223 | River Street | 343 | | MAP 29-A8 |
| Nyah Sporting Complex | ANCILLARY | ACCESS | No Change | 191 | River Street | 1223 | Trotting track toilets | 3414 | | MAP 23-C6 |
| Nyah West Road | LINK | COLLECTOR | Upgrade | 302 | Kinghorn Lane | 302 | Lusty Lane | 302 | | MAP 25-E6 |
| Nyah West Road | LINK | COLLECTOR | Upgrade | 345 | Lusty Lane | 345 | Murray Valley Highway | 647 | | MAP 12-A1 |
| Nyah West Road | LINK | COLLECTOR | Upgrade | 1026 | Matson Lane | 647 | Murray Valley Highway | 1673 | | MAP 12-A1 |
| Nyrbaby Road | COLLECTOR | ACCESS | Upgrade | 3675 | Chillingolgh Road | 3675 | NY06 | 3675 | | MAP 5-D8 |
| Nyrbaby Road | COLLECTOR | ACCESS | Upgrade | 3210 | NY06 | 3675 | Nyrbaby Road | 4885 | | MAP 5-D7 |
| O'Brien Road | SECONDARY | UNREGISTER | Upgrade | 3573 | Rynaby Road | 4885 | Chinkapook-Nyah West Road | 8438 | | MAP 5-F2 |
| O'Brien Road | NOT MAINTAINED | CLOSE | No Change | 4393 | Continuar Road | 4393 | Andrew Lane | 5553 | | MAP 8-D1 |
| O'Brien Road | NOT MAINTAINED | CLOSE | No Change | 2166 | Andrew Lane | 4393 | Tossam Flat Road | 5553 | | MAP 5-E1 |
| O'Brien Road | SECONDARY | ACCESS | Reclassify | 4058 | Boundary Bend-Koblong Road | 4058 | Not required for residential access | 343 | | MAP 3-A5 |
| O'Brien Road | ACCESS | COLLECTOR | Reclassify | 2136 | Brooklyn Lane | 4058 | Brooklyn Lane | 6248 | | MAP 2-F5 |
| O'Brien Road | ACCESS | COLLECTOR | Reclassify | 3113 | Maitan West Road | 3119 | Stumpy Lane | 3119 | | MAP 8-B6 |
| O'Brien Road | ACCESS | COLLECTOR | Reclassify | 2923 | Stumpy Lane | 3119 | Werritt Road | 6042 | | MAP 8-B6 |
| O'Brien Road | ACCESS | COLLECTOR | Reclassify | 2035 | Merritt Road | 6042 | O'Brien Road Slip | 8681 | | MAP 8-B5 |
| O'Brien Road | ACCESS | COLLECTOR | Reclassify | 394 | O'Brien Road Slip | 8681 | Two Mile Road | 8075 | | MAP 8-B5 |
| O'Brien Road | SECONDARY | NEW | No Change | 302 | Merritt Road | 8075 | Two Mile Road | 9075 | | MAP 8-B5 |
| O'Brien Road | ACCESS | NEW SLIP | No Change | 396 | Chinkapook-Nyrbaby Road | 9075 | O'Brien Road Slip | 960 | | MAP 4-D8 |
| O'Brien Road | ACCESS | NEW SLIP | No Change | 1792 | O'Brien Road Slip | 960 | O'Brien Road | 3821 | | MAP 4-D8 |
| O'Brien Road | NOT MAINTAINED | UNREGISTER | No Change | 1669 | Property access | 3821 | Property access | 3821 | | MAP 4-D8 |
| O'Brien Road | NOT MAINTAINED | UNREGISTER | No Change | 217 | Murray Valley Highway | 3821 | Property access | 717 | | MAP 11-E8 |
| O'Brien Road | ACCESS | ACCESS | No Change | 882 | Property access | 717 | Property access | 1589 | | MAP 11-E8 |
| O'Brien Road | SECONDARY | ACCESS | Reclassify | 815 | Blackwater Road | 1589 | Property access | 819 | | MAP 8-D1 |
| O'Brien Road | ACCESS | ACCESS | Upgrade | 2433 | Property access | 819 | Property access | 3242 | | MAP 12-A8 |
| O'Brien Road | SECONDARY | UNREGISTER | Upgrade | 2415 | Bulge Road | 3242 | Barry Road | 5677 | | MAP 12-A8 |
| O'Brien Road | ACCESS | ACCESS | No Change | 65 | Mansh Avenue Nyah West | 5677 | Chillingolgh Road | 8455 | | MAP 12-A8 |
| O'Brien Road | ACCESS | ACCESS | No Change | 823 | Carpark 2 Monash Avenue Nyah West | 8455 | Leigh Street | 65 | | MAP 25-A3 |
| O'Brien Road | ACCESS | ACCESS | No Change | 81 | Leigh Street | 65 | Leigh Street | 388 | | MAP 25-A3 |
| O'Brien Road | ACCESS | ACCESS | No Change | 219 | Twamier Street | 388 | Leigh Street | 469 | POTENTIAL TO CLOSE RAILWAY KING AN | MAP 25-A4 |
| O'Brien Road | ACCESS | ACCESS | No Change | 223 | Cameron Street Ultima | 469 | Leigh Street | 219 | | MAP 21-D5 |
| O'Brien Road | ACCESS | ACCESS | No Change | 223 | Hayes Street Ultima | 442 | Leigh Street | 442 | | MAP 21-D5 |
| O'Brien Road | ACCESS | ACCESS | No Change | 616 | Cummock Road | 663 | Leigh Street | 663 | | MAP 14-A7 |
| O'Brien Road | ACCESS | ACCESS | Reclassify | 496 | Property access | 616 | Property access | 616 | | MAP 14-A7 |
| O'Brien Road | SECONDARY | ACCESS | Reclassify | 1676 | Jeffer Road | 1112 | Jeffer Road | 1112 | | MAP 14-A8 |
| O'Brien Road | SECONDARY | ACCESS | Reclassify | 1503 | KUB65 | 2782 | ANDERSON ROAD | 4285 | | MAP 14-A8 |
| O'Brien Road | NOT MAINTAINED | UNREGISTER | No Change | 2105 | Winnambool Road | 4285 | Winnambool Road | 2109 | Not required for property access | MAP 4-D2 |
| O'Brien Road | SECONDARY | NEW SLIP | New | 106 | Winnambool Road | 2109 | Winnambool Road | 106 | | MAP 4-D2 |
| O'Brien Road | SECONDARY | ACCESS | Reclassify | 5785 | Webster Road | 7898 | Webster Road | 7898 | | MAP 4-D1 |
| O'Brien Road | ACCESS | ACCESS | Reclassify | 3216 | Residential Access | 8218 | Residential Access | 8218 | | MAP 2-A8 |
| O'Brien Road | ACCESS | ACCESS | Reclassify | 1429 | Chinkapook-Nyah West Road | 11434 | Chinkapook-Nyah West Road | 11434 | | MAP 2-A8 |
| O'Brien Road | ACCESS | ACCESS | Reclassify | 2193 | Lea Road Chinkapook | 3622 | Lea Road Chinkapook | 3622 | | MAP 18-B3 |
| O'Brien Road | SECONDARY | UNREGISTER | Upgrade | 5741 | Fletcher Road Eureka | 9363 | Fletcher Road Eureka | 9363 | | MAP 4-F6 |
| O'Brien Road | NOT MAINTAINED | NEW | No Change | 87 | Old Manungtang Road | 5797 | Not required, Close Level Crossing | 11081 | | MAP 4-E5 |
| O'Brien Road | SECONDARY | NEW SLIP | Upgrade | 1718 | Cocamba-Miralle Road | 11081 | Old School Road | 77 | | MAP 8-A7 |
| O'Brien Road | SECONDARY | ACCESS | Reclassify | 3077 | Maitan West Road | 3077 | Woodville Road | 3077 | | MAP 8-A7 |
| O'Brien Road | NOT MAINTAINED | UNREGISTER | No Change | 1731 | Hayward Road | 3077 | Waller Highway | 1731 | | MAP 22-B7 |
| O'Brien Road | ACCESS | ACCESS | No Change | 63 | Bottom Koblong Road | 63 | Bottom Koblong Road | 63 | | MAP 4-E1 |
| O'Brien Road | ACCESS | ACCESS | No Change | 28 | Markolic Lane Robinvale | 91 | Markolic Lane Robinvale | 91 | | MAP 15-E4 |
| O'Brien Road | ACCESS | ACCESS | No Change | 155 | Carrington Street | 246 | Herbert Street | 246 | | MAP 15-E4 |
| O'Brien Road | COLLECTOR | COLLECTOR | No Change | 32 | Stradbroke Avenue Swan Hill | 12 | Stradbroke Avenue Swan Hill | 12 | | MAP 31-E3 |
| O'Brien Road | ACCESS | ACCESS | No Change | 75 | Stradbroke Avenue Swan Hill | 87 | Stradbroke Avenue Swan Hill | 87 | | MAP 31-E3 |
| O'Brien Road | ACCESS | ACCESS | No Change | 341 | Trisco West Road | 341 | Trisco West Road | 341 | | MAP 36-B5 |
| O'Brien Road | ACCESS | ACCESS | No Change | 791 | Bostock Avenue | 1132 | Bostock Avenue | 1132 | | MAP 36-B3 |

| Segment No | Proposed Class | Previous Class | Amendment | Length | From/Disc | From/CH | To/Disc | To/Chain | Comments | Map Ref |
|---------------------------|----------------|----------------|------------|--------|--------------------------------|---------|--------------------------------|----------|----------------------------------|-----------|
| Old Trecco Road | ACCESS | ACCESS | No Change | 163 | Garner Road | 1132 | Baird Road | 1295 | | MAP 36-A2 |
| Old Trecco Road | ACCESS | ACCESS | No Change | 3-4 | Baird Road | 1295 | Macraughtan Road | 1649 | | MAP 14-B6 |
| Old Trecco Road | ACCESS | ACCESS | No Change | 2883 | Macraughtan Road | 1649 | Cummock Road | 4232 | | MAP 14-B6 |
| Oliver Street | ACCESS | NEW ACCESS | New | 23 | Monash Avenue Nyah West | 0 | 230 Monash Avenue Nyah West | 23 | | MAP 24-F5 |
| Oliver Street | ACCESS | UNREGISTERED | Upgrade | 86 | Allan Street | 146 | Allan Street | 146 | | MAP 24-E6 |
| Oliver Road Gerahmin | SECONDARY | UNREGISTERED | Reclassify | 118 | Smith Road Gerahmin | 0 | Property access | 118 | | MAP 4-C5 |
| Oliver Road Gerahmin Slip | SECONDARY | NEW SLIP | New | 113 | Smith Road Gerahmin | 0 | Oliver Road Gerahmin | 113 | | MAP 4-C5 |
| Oliver Road Gerahmin | ACCESS | ACCESS | No Change | 1811 | Property access | 118 | White Road | 2929 | | MAP 4-C5 |
| Oliver Road Gerahmin | ACCESS | ACCESS | No Change | 1828 | White Road | 2929 | Turner Road | 4757 | | MAP 4-C5 |
| Oliver Road Gerahmin | ACCESS | ACCESS | No Change | 1267 | Turner Road | 4757 | Daytrap Road | 6024 | | MAP 4-D5 |
| Oliver Road Gerahmin | SECONDARY | UNREGISTERED | Upgrade | 1639 | Daytrap Road | 6024 | Plant Road | 7663 | | MAP 4-D5 |
| Oliver Road Murrumbidgee | SECONDARY | UNREGISTERED | Reclassify | 895 | LGA boundary | 0 | Property access | 895 | | MAP 7-F7 |
| Oliver Road Murrumbidgee | ACCESS | ACCESS | No Change | 1382 | Property access | 895 | Good Lane Murrumbidgee | 2277 | | MAP 8-A7 |
| Oliver Road Murrumbidgee | ACCESS | ACCESS | No Change | 1031 | Good Lane Murrumbidgee | 2277 | Hancock Road | 3288 | | MAP 8-A7 |
| Oliver Road Robinvale | ACCESS | ACCESS | No Change | 335 | Lalje Road | 335 | LOR | 335 | | MAP 16-B4 |
| O'Meara Road | ACCESS | ACCESS | No Change | 3076 | Mearan West Road | 0 | Woodville Road | 3070 | | MAP 8-B7 |
| O'Meara Road | ACCESS | ACCESS | No Change | 1367 | Woodville Road | 3070 | Fox Road | 4437 | | MAP 8-B7 |
| O'Meara Road | ACCESS | ACCESS | No Change | 249 | Power Road | 6144 | Power Road | 6144 | | MAP 8-B8 |
| O'Meara Road | ACCESS | ACCESS | No Change | 249 | Power Road | 6144 | L S R C Alers Road | 6393 | | MAP 8-B8 |
| O'Meara Road | ACCESS | ACCESS | No Change | 942 | Donald-Swan Hill Road | 942 | Property access | 942 | | MAP 8-E6 |
| O'Meara Road | ACCESS | UNREGISTERED | Upgrade | 2485 | Property access | 942 | 10022 | 3411 | | MAP 8-F5 |
| O'Meara Road | ACCESS | UNREGISTERED | Upgrade | 1371 | 10022 | 3411 | Branshaw Road | 4802 | | MAP 8-F5 |
| O'Meara Road | ACCESS | UNREGISTERED | Upgrade | 291 | Branshaw Road | 4802 | 10023 | 5093 | | MAP 8-F5 |
| O'Meara Road | ACCESS | UNREGISTERED | Upgrade | 1411 | 10023 | 5093 | 10016 | 6509 | | MAP 8-F5 |
| O'Meara Road | ACCESS | UNREGISTERED | Upgrade | 1306 | 10016 | 6509 | 10012 | 6743 | | MAP 8-F5 |
| O'Meara Road | ACCESS | UNREGISTERED | Upgrade | 2011 | 10012 | 6743 | Quambrook Road | 8245 | | MAP 9-B6 |
| O'Meara Road | ACCESS | UNREGISTERED | Upgrade | 302 | 10012 | 6743 | Parallell Road | 2015 | | MAP 4-F2 |
| O'Meara Road | ACCESS | UNREGISTERED | Upgrade | 302 | 10012 | 6743 | Parallell Road | 3021 | | MAP 4-F2 |
| O'Meara Road | ACCESS | UNREGISTERED | Upgrade | 2721 | Property access | 3021 | Property access | 5513 | | MAP 4-F2 |
| O'Meara Road | ACCESS | UNREGISTERED | Upgrade | 2957 | Property access | 5513 | Property access | 8471 | | MAP 4-F1 |
| O'Meara Road | ACCESS | UNREGISTERED | Upgrade | 1745 | Property access | 8471 | Property access | 10190 | Not required for property access | MAP 2-D9 |
| O'Meara Road | ACCESS | UNREGISTERED | Upgrade | 332 | Murray Valley Highway | 0 | Burton Road Tynnyler | 332 | | MAP 11-A4 |
| O'Meara Road | ACCESS | UNREGISTERED | Upgrade | 688 | Burton Road Tynnyler | 332 | Residential Access | 970 | | MAP 11-A4 |
| O'Meara Road | ACCESS | UNREGISTERED | Upgrade | 412 | Residential Access | 970 | 1402 Roar ramp access | 1402 | | MAP 11-A3 |
| O'Toole Road | SECONDARY | NEW SLIP | New | 66 | Clayfield Road | 4838 | Clayfield Road | 4838 | 203 | MAP 9-D2 |
| O'Toole Road | SECONDARY | NEW SLIP | New | 66 | Clayfield Road | 4838 | Clayfield Road | 4838 | 203 | MAP 9-D2 |
| Palaroo Street | ACCESS | COLLECTOR | Reclassify | 87 | Arndell Street | 0 | Elwood Court | 87 | | MAP 29-B8 |
| Palaroo Street | ACCESS | COLLECTOR | Reclassify | 113 | Elwood Court | 87 | Adams Road | 200 | | MAP 29-B8 |
| Palaroo Street | ACCESS | COLLECTOR | Reclassify | 205 | Adams Road | 200 | Parnee Street | 405 | | MAP 29-B8 |
| Palaroo Street | ACCESS | COLLECTOR | Reclassify | 243 | Parnee Street | 405 | Hastings Street | 648 | | MAP 29-B8 |
| Palframan Lane | SECONDARY | ACCESS | Reclassify | 684 | Back Boga Road | 0 | Residential Access | 684 | | MAP 9-B3 |
| Palmer Avenue Trecco | ACCESS | ACCESS | No Change | 1034 | Residential Access | 684 | Murray Valley Highway | 1718 | | MAP 9-B3 |
| Palmer Avenue Trecco | ACCESS | ACCESS | No Change | 194 | Falkner Avenue | 194 | Angus Avenue | 459 | | MAP 36-D6 |
| Palmer Avenue Trecco | ACCESS | ACCESS | No Change | 265 | Angus Avenue | 459 | Benjeroop-Trecco Road | 459 | | MAP 36-D5 |
| Palmer Avenue Trecco | ACCESS | ACCESS | No Change | 272 | Benjeroop-Trecco Road | 459 | Benjeroop-Trecco Road | 731 | Not required for property access | MAP 36-D5 |
| Palmer Street | COLLECTOR | COLLECTOR | No Change | 146 | Lane 20 Station St Woorinam Sh | 0 | Lane 20 Station St Woorinam Sh | 94 | | MAP 26-C8 |
| Palmer Street | COLLECTOR | COLLECTOR | No Change | 27 | Alma Street | 94 | Alma Street | 234 | | MAP 26-C7 |
| Palmer Street | COLLECTOR | COLLECTOR | No Change | 167 | Bright Street | 261 | Bright Street | 261 | | MAP 26-C7 |
| Palmer Street | COLLECTOR | COLLECTOR | No Change | 27 | Caffrey Street | 428 | Caffrey Street | 428 | | MAP 26-C7 |
| Palmer Street | COLLECTOR | COLLECTOR | No Change | 86 | Monday Street | 459 | Monday Street | 459 | | MAP 26-C7 |
| Palmer Street | COLLECTOR | COLLECTOR | No Change | 125 | McQueen Street | 541 | McQueen Street | 541 | | MAP 26-C6 |
| Palmer Street | COLLECTOR | COLLECTOR | No Change | 541 | Harvey Road | 666 | Harvey Road | 666 | | MAP 26-C6 |
| Parallel Road | SECONDARY | ACCESS | Reclassify | 582 | Boothby Road | 0 | Presley Road | 582 | | MAP 4-B2 |
| Parallel Road | SECONDARY | ACCESS | Reclassify | 3801 | Presley Road | 582 | Sleep Road | 9383 | | MAP 4-C2 |
| Parallel Road | SECONDARY | ACCESS | Reclassify | 2800 | Winnambool Road | 9383 | Winnambool Road | 12756 | | MAP 4-C2 |
| Parallel Road | SECONDARY | ACCESS | Reclassify | 2940 | Robinvale-Sea Lake Road | 15556 | Robinvale-Sea Lake Road | 15556 | | MAP 4-D2 |
| Parallel Road | SECONDARY | ACCESS | Reclassify | 268 | James Road | 18496 | James Road | 18496 | | MAP 4-E2 |
| Parallel Road | SECONDARY | ACCESS | Reclassify | 2925 | Residential Access | 18496 | Residential Access | 19764 | residential access | MAP 4-E2 |
| Parallel Road | SECONDARY | ACCESS | Reclassify | 3102 | Robinson Road | 21693 | Robinson Road | 21693 | | MAP 4-F2 |
| Parallel Road | SECONDARY | ACCESS | Reclassify | 2663 | O'Shannassy Road | 24795 | O'Shannassy Road | 24795 | | MAP 4-F2 |
| Parallel Road | SECONDARY | ACCESS | Reclassify | 331 | Waknin Street | 24795 | Waknin Street | 24795 | | MAP 5-A2 |
| Parallel Road | ACCESS | NEW ACCESS | New | 32 | Lalje Road | 331 | Lalje Road | 331 | | MAP 16-A3 |
| Parallel Road | ACCESS | NEW ACCESS | New | 223 | Sea Lake-Swan Hill Road | 0 | Tower Avenue | 363 | | MAP 31-A3 |
| Parallel Road | ACCESS | NEW ACCESS | New | 64 | Tower Avenue | 363 | Finle Lane | 287 | | MAP 31-A2 |

Register of Public Roads

April 2021

Swan Hill Rural City Council

| Segment No | Proposed Class | Previous Class | Amendment | Length | From/Disc | From/Ch | To/Disc | To/Ch | Comments | Map Ref |
|---------------------|-----------------|----------------|------------|--------------------------------|----------------------------------|----------------------------------|---------|-------|--|-----------|
| Parkside Avenue | ACCESS | ACCESS | No Change | 101 Pine Lane | 76 Dumosa Drive | 287 Dumosa Drive | 0 | 388 | | MAR 31-A2 |
| Parkside Avenue | ACCESS | ACCESS | No Change | 76 Dumosa Drive | 0 Holland Court | 0 Holland Court | 464 | 464 | | MAR 31-A2 |
| Parkview Drive | ACCESS | ACCESS | No Change | 95 Holland Court | 82 Swinton Court | 82 Swinton Court | 434 | 434 | | MAR 31-FE |
| Parkview Drive | ACCESS | ACCESS | No Change | 82 Swinton Court | 101 Fountain Court | 101 Fountain Court | 529 | 529 | | MAR 31-FE |
| Parkview Drive | ACCESS | ACCESS | No Change | 101 Fountain Court | 611 Corporation Avenue | 611 Corporation Avenue | 712 | 712 | | MAR 31-FE |
| Parnee Street | ACCESS | ACCESS | No Change | 148 Pararoo Street | 0 EDR | 0 EDR | 148 | 148 | | MAR 29-B9 |
| Parsons Road | ACCESS | ACCESS | No Change | 2251 Back Boga Road | 0 CDOS | 0 CDOS | 2251 | 2251 | | MAR 9-A3 |
| Parsons Road | ACCESS | ACCESS | No Change | 1152 CDOS | 0 Stantien Street Swain Hill | 0 Stantien Street Swain Hill | 3403 | 3403 | | MAR 9-A3 |
| Pascoe Street | ACCESS | ACCESS | No Change | 87 Marlberg Street | 103 Stantien Street Swain Hill | 87 Lena Close | 190 | 190 | | MAR 31-D1 |
| Pascoe Street | ACCESS | ACCESS | No Change | 103 Stantien Street Swain Hill | 37 Lena Close | 227 Holloway Grove | 227 | 227 | | MAR 31-D1 |
| Pascoe Street | ACCESS | ACCESS | No Change | 37 Lena Close | 55 Douglas Avenue | 227 Holloway Grove | 282 | 282 | | MAR 31-C1 |
| Pascoe Street | ACCESS | ACCESS | No Change | 55 Douglas Avenue | 282 EDR | 0 Licence | 334 | 334 | | MAR 31-C1 |
| Paul Lane | ACCESS | ACCESS | No Change | 988 Murray Valley Highway | 0 Licence | 0 Licence | 988 | 988 | | MAR 2-E4 |
| Paul Lane | NOT RESPONSIBLE | ACCESS | Ownership | 2492 licence | 3480 Ferry Road | 3480 Ferry Road | 3480 | 3480 | 3480 UNISED ROAD LICENCE | MAR 2-E5 |
| Paul Lane | NOT RESPONSIBLE | ACCESS | Ownership | 3571 Property access | 4237 Murray Lane | 4237 Murray Lane | 4237 | 4237 | 4237 UNISED ROAD LICENCE | MAR 2-E5 |
| Paul Lane | NOT RESPONSIBLE | UNREGISTER | Ownership | 3921 Ferry Road | 0 Residential Access | 0 Residential Access | 3723 | 3723 | | MAR 5-C7 |
| Paynter Road | ACCESS | ACCESS | Reclassify | 3723 Chillingoluh Road | 3723 Wynaby Road | 3723 Wynaby Road | 5181 | 5181 | | MAR 5-C7 |
| Paynter Road | SECONDARY | ACCESS | Reclassify | 1441 Wynaby Road | 5181 Property access | 5181 Property access | 6624 | 6624 | 9789 goes through salt pan | MAR 5-C7 |
| Paynter Road | SECONDARY | ACCESS | Reclassify | 1441 Wynaby Road | 6624 Chinkapook Neph West Road | 6624 Chinkapook Neph West Road | 1688 | 1688 | | MAR 5-C6 |
| Paynter Road | NOT MAINTAINED | CLOSE | No Change | 3165 Property access | 0 EDR | 0 EDR | 1688 | 1688 | 400 Refer to Hector Lane, needed for access | MAR 3-E7 |
| Paynter Road | NOT RESPONSIBLE | CLOSE | Ownership | 1086 Murray Valley Highway | 0 Property access | 0 Property access | 2055 | 2055 | 2055 Paper road only | MAR 3-E8 |
| Paynter Road | NOT RESPONSIBLE | CLOSE | Ownership | 1666 Coghill Rd | 0 EDR | 0 EDR | 2055 | 2055 | 0 UNISED ROAD LICENCE | MAR 3-E8 |
| Paynter Road | NOT RESPONSIBLE | CLOSE | Ownership | 406 Coghill Road | 0 UNISED ROAD LICENCE | 0 UNISED ROAD LICENCE | 2055 | 2055 | 0 UNISED ROAD LICENCE | MAR 3-E8 |
| Paynter Road | NOT RESPONSIBLE | CLOSE | Ownership | 261 Angler Road | 2055 P919 | 2055 P919 | 3480 | 3480 | 3480 UNISED ROAD LICENCE | MAR 3-E8 |
| Paynter Road | NOT RESPONSIBLE | CLOSE | Ownership | 4055 Unised Road Licence | 3480 Unised Road Licence | 3480 Unised Road Licence | 3480 | 3480 | 3480 UNISED ROAD LICENCE | MAR 3-E8 |
| Paynter Road | NOT RESPONSIBLE | CLOSE | Ownership | 3921 Ferry Road | 2046 UNISED ROAD LICENCE | 2046 UNISED ROAD LICENCE | 3723 | 3723 | 3723 PAPER ROAD ONLY | MAR 3-E7 |
| Paynter Road | NOT RESPONSIBLE | CLOSE | No Change | 1714 UNISED ROAD LICENCE | 0 EDR | 0 EDR | 2105 | 2105 | 2105 UNISED ROAD LICENCE | MAR 3-E7 |
| Paynter Road | NOT RESPONSIBLE | CLOSE | Ownership | 2105 N489 | 2105 End of fence | 2105 End of fence | 3181 | 3181 | 3181 Not required for property access | MAR 3-E8 |
| Paynter Road | NOT RESPONSIBLE | CLOSE | Ownership | 2116 Franzer Road | 4241 P913 | 4241 P913 | 6624 | 6624 | 6624 Not required for property access | MAR 3-E8 |
| Paynter Road | NOT MAINTAINED | UNREGISTER | No Change | 1888 P913 | 6624 Inamendable Kooloonong Road | 6624 Inamendable Kooloonong Road | 8512 | 8512 | 8512 Not required for property access | MAR 3-E8 |
| Paynter Road | NOT MAINTAINED | CLOSE | No Change | 987 Pentall Island Road | 0 EDR | 0 EDR | 197 | 197 | 197 Paper Road Only | MAR 14-E1 |
| Paynter Road | NOT MAINTAINED | CLOSE | No Change | 987 Pentall Island Road | 0 EDR | 0 EDR | 1126 | 1126 | 1126 Paper road only | MAR 9-E3 |
| Paynter Road | NOT MAINTAINED | CLOSE | No Change | 1126 Pentall Island Road | 0 EDR | 0 EDR | 1491 | 1491 | 1491 Paper road only | MAR 14-F1 |
| Paynter Road | NOT MAINTAINED | CLOSE | No Change | 1491 Pentall Island Road | 0 EDR | 0 EDR | 375 | 375 | 375 Private driveway, not constructed in rca | MAR 9-E2 |
| Paynter Road | NOT MAINTAINED | CLOSE | No Change | 375 Pentall Island Road | 0 EDR | 0 EDR | 1381 | 1381 | 1381 Private driveway, not constructed in rca | MAR 9-E3 |
| Paynter Road | NOT MAINTAINED | UNREGISTER | No Change | 1381 Pentall Island Road | 0 EDR | 0 EDR | 1500 | 1500 | 1500 Not required for property access | MAR 9-E2 |
| Paynter Road | NOT MAINTAINED | UNREGISTER | No Change | 156 Greenham Lane | 0 EDR | 0 EDR | 71 | 71 | Private driveway, addressed of Pentall Island Road | MAR 9-E2 |
| Paynter Road | NOT MAINTAINED | ACCESS | Reclassify | 71 Pentall Island Road | 0 EDR | 0 EDR | 196 | 196 | 196 Private driveway, addressed of Pentall Island Road | MAR 9-E2 |
| Paynter Road | NOT MAINTAINED | UNREGISTER | No Change | 196 Pentall Island Road | 0 EDR | 0 EDR | 795 | 795 | | MAR 5-C3 |
| Paynter Road | SECONDARY | UNREGISTER | Upgrade | 795 Mallee Highway | 0 EDR | 0 EDR | 302 | 302 | | MAR 13-B3 |
| Paynter Road | ACCESS | ACCESS | No Change | 302 Speewah Point Road | 0 EDR | 0 EDR | 1610 | 1610 | 1610 Not required for property access | MAR 6-A6 |
| Paynter Road | SECONDARY | ACCESS | Reclassify | 1610 Chinkapook Neph West Road | 1610 Cant Road | 1610 Cant Road | 4801 | 4801 | 4801 Not required for property access | MAR 6-A6 |
| Paynter Road | SECONDARY | ACCESS | Reclassify | 3191 Yarraby Road | 4801 Cocamba Mirralin Road | 4801 Cocamba Mirralin Road | 7988 | 7988 | | MAR 6-A5 |
| Paynter Road | SECONDARY | ACCESS | Reclassify | 3187 Cant Road | 0 Bond | 0 Bond | 223 | 223 | | MAR 11-A9 |
| Paynter Road | SECONDARY | UNREGISTER | Upgrade | 223 Robinvale-Sea Lake Road | 223 Robinvale-Sea Lake Road | 223 Robinvale-Sea Lake Road | 2713 | 2713 | | MAR 11-A8 |
| Paynter Road | SECONDARY | UNREGISTER | Upgrade | 2496 Bond | 223 ashle Road | 223 ashle Road | 560 | 560 | | MAR 11-A8 |
| Paynter Road | SECONDARY | UNREGISTER | Upgrade | 337 Bond | 0 Harrod Lane | 0 Harrod Lane | 233 | 233 | | MAR 11-A8 |
| Paynter Road | SECONDARY | UNREGISTER | Upgrade | 233 Murray Valley Highway | 233 James Lane | 233 James Lane | 405 | 405 | | MAR 32-C9 |
| Pentall Island Road | COLLECTOR | COLLECTOR | No Change | 172 Harrod Lane | 405 Khan Lane | 405 Khan Lane | 2009 | 2009 | | MAR 34-E1 |
| Pentall Island Road | COLLECTOR | COLLECTOR | No Change | 1804 James Lane | 2009 Bryan Lane | 2009 Bryan Lane | 2596 | 2596 | | MAR 9-B2 |
| Pentall Island Road | COLLECTOR | COLLECTOR | No Change | 405 Khan Lane | 2596 Whitlock Lane | 2596 Whitlock Lane | 3731 | 3731 | | MAR 9-B2 |
| Pentall Island Road | COLLECTOR | COLLECTOR | No Change | 1135 Bryan Lane | 9580 Ingram Lane | 9580 Ingram Lane | 9580 | 9580 | | MAR 14-B1 |
| Pentall Island Road | COLLECTOR | COLLECTOR | No Change | 5845 Whitlock Lane | 3882 Ingram Lane | 3882 Ingram Lane | 13464 | 13464 | | MAR 9-C3 |
| Pentall Island Road | COLLECTOR | COLLECTOR | No Change | 307 Schult Lane | 42 Greenham Lane | 42 Greenham Lane | 13506 | 13506 | | MAR 9-D2 |
| Pentall Island Road | COLLECTOR | COLLECTOR | No Change | 3882 Ingram Lane | 988 Fletcher Lane | 988 Fletcher Lane | 14494 | 14494 | | MAR 9-D2 |
| Pentall Island Road | COLLECTOR | COLLECTOR | No Change | 988 Fletcher Lane | 13506 Caelli Lane | 13506 Caelli Lane | 20519 | 20519 | | MAR 31-C9 |
| Pentall Island Road | COLLECTOR | COLLECTOR | No Change | 13464 Greenham Lane | 14494 Fish Point Road | 14494 Fish Point Road | 236 | 236 | | MAR 31-C9 |
| Pentall Island Road | COLLECTOR | COLLECTOR | No Change | 6125 Caelli Lane | 0 EDR | 0 EDR | 57 | 57 | | MAR 15-E3 |
| Peppercorn Mews | ACCESS | ACCESS | Upgrade | 236 Vana Street | 0 Ginn Lane | 0 Ginn Lane | 41 | 41 | | MAR 15-E3 |
| Perin Street | LINK | NEW SLIP | New | 57 Brimley Road | 0 George Street Robinvale | 0 George Street Robinvale | 57 | 57 | | MAR 15-E3 |
| Perin Street | LINK | NEW SLIP | Upgrade | 41 Perin Street | 57 Perrin Street | 57 Perrin Street | 213 | 213 | | MAR 15-E3 |
| Perin Street | LINK | ACCESS | Upgrade | 156 Ginn Lane | | | | | | |

| Segment No | Proposed Class | Previous Class | Amendment | Length | From/Disc | From/Ch | To/Disc | To/Chain | Comments | Map Ref |
|-----------------------------|-----------------|----------------|------------|--------|--------------------------------|---------|------------------------------|----------|------------------------------------|-----------|
| Perrin Street | LINK | ACCESS | Upgrade | 43 | 0 Perrin Street | 213 | 0 George Street | 256 | 0 Property access | MAR 15-E3 |
| Perrin Road | ACCESS | ACCESS | No Change | 1382 | 1382 Cullgoa Ultima Road | 1382 | 0 Property access | 1382 | 0 Property access | MAR 21-A7 |
| Perris Road | SECONDARY | UNREGISTER | Upgrade | 1736 | 1736 Property access | 1382 | 0 Property access | 3312 | 0 Property access | MAR 8-A4 |
| Pethard Road | COLLECTOR | COLLECTOR | No Change | 71 | 0 Robinvale-Sea Lake Road | 0 | 0 Aboriginal Settlement Road | 71 | 0 Aboriginal Settlement Road | MAR 15-E8 |
| Pethard Road | COLLECTOR | COLLECTOR | No Change | 674 | 0 Aboriginal Settlement Road | 71 | 0 Aboriginal Settlement Road | 745 | 0 Aboriginal Settlement Road | MAR 15-D8 |
| Pethard Road | COLLECTOR | COLLECTOR | No Change | 181 | 0 Hunt Drive | 0 | 0 Hunt Drive | 926 | 0 Hunt Drive | MAR 15-B8 |
| Pethard Road | COLLECTOR | COLLECTOR | No Change | 393 | 0 Weir Drive | 0 | 0 Weir Drive | 1319 | 0 Weir Drive | MAR 15-B9 |
| Petherick Road | SECONDARY | ACCESS | Reclassify | 3244 | 3244 Smith Road Gerahmin | 3244 | 0 Gleeson Lane Larundel | 3244 | 0 Gleeson Lane Larundel | MAR 4-CE |
| Petherick Road | ACCESS | ACCESS | Reclassify | 2465 | 2465 Gleeson Lane Larundel | 3244 | 0 Gleeson Lane Larundel | 5713 | 0 Gleeson Lane Larundel | MAR 4-CE |
| Petherick Road | ACCESS | ACCESS | No Change | 2433 | 2433 Turner Road Gerahmin | 5713 | 0 Turner Road Gerahmin | 8146 | 0 Turner Road Gerahmin | MAR 4-DG |
| PG01 | NOT MAINTAINED | CLOSE | No Change | 3222 | 3222 Cocamba-Miralle Road | 0 | 0 Flume Road | 3222 | 0 Flume Road | MAR 5-F4 |
| PG01 | NOT RESPONSIBLE | CLOSE | Ownership | 3246 | 3246 Flume Road | 3222 | 0 Malherhighway | 6468 | 0 UNISED ROAD LICENCE | MAR 5-F4 |
| PG01 | NOT MAINTAINED | CLOSE | No Change | 1006 | 1006 End of licence | 6468 | 0 End of licence | 8640 | 0 UNISED ROAD LICENCE | MAR 5-F3 |
| PG05 | NOT MAINTAINED | CLOSE | No Change | 559 | 559 Conimur-Piangli Road | 0 | 0 Conimur-Piangli Road | 559 | 0 Paper road only | MAR 5-F2 |
| PG07 | NOT MAINTAINED | CLOSE | No Change | 3285 | 3285 Murray Valley Highway | 0 | 0 Murray Valley Highway | 3285 | 0 Paper road only | MAR 6-A2 |
| PG08 | NOT MAINTAINED | CLOSE | No Change | 696 | 696 PG09 | 0 | 0 Paper road only | 696 | 0 Paper road only | MAR 6-A2 |
| PG09 | NOT MAINTAINED | CLOSE | No Change | 1925 | 1925 Start of Road reserve | 0 | 0 Paper road only | 1929 | 0 Paper road only | MAR 6-A2 |
| PG12 | NOT RESPONSIBLE | UNREGISTER | Ownership | 1300 | 1300 Murray Valley Highway | 0 | 0 Murray Valley Highway | 1300 | 0 UNISED ROAD LICENCE | MAR 6-A3 |
| PG20 | NOT MAINTAINED | CLOSE | No Change | 1008 | 1008 PG22 | 0 | 0 Road | 1008 | 0 Paper road only | MAR 6-A5 |
| PG22 | NOT MAINTAINED | CLOSE | No Change | 492 | 492 Cocamba Miralle Road | 0 | 0 Road | 492 | 0 Paper road only | MAR 6-A5 |
| PG28 | NOT MAINTAINED | CLOSE | No Change | 717 | 717 PG20 | 0 | 0 Road | 717 | 0 Paper road only | MAR 6-A5 |
| PG28 | NOT MAINTAINED | UNREGISTER | No Change | 383 | 383 Murray Valley Highway | 0 | 0 Road | 383 | 0 Paper road only | MAR 6-B4 |
| PG29 | NOT MAINTAINED | UNREGISTER | No Change | 702 | 702 Cocamba Miralle Road | 0 | 0 Road | 702 | 0 Paper road only | MAR 6-B4 |
| PG66 | NOT MAINTAINED | CLOSE | No Change | 126 | 126 Murray Valley Highway | 0 | 0 Road | 126 | 0 Paper road only | MAR 21-G4 |
| PG72 | NOT MAINTAINED | CLOSE | No Change | 141 | 141 Murray Valley Highway | 0 | 0 Road | 141 | 0 Paper road only | MAR 6-B5 |
| PG72 | NOT MAINTAINED | UNREGISTER | No Change | 140 | 140 Second Road | 0 | 0 Road | 140 | 0 Paper road only | MAR 6-B5 |
| PG73 | NOT MAINTAINED | CLOSE | No Change | 289 | 289 Murray Valley Highway | 0 | 0 Road | 289 | 0 Paper road only | MAR 6-B5 |
| PG88 | NOT MAINTAINED | CLOSE | No Change | 425 | 425 PG89 | 0 | 0 Road | 425 | 0 Paper road only | MAR 21-E5 |
| PG88 | NOT MAINTAINED | CLOSE | No Change | 425 | 425 PG89 | 0 | 0 Road | 425 | 0 Paper road only | MAR 21-E5 |
| PG89 | UNSEALED ANEWAY | CLOSE | Upgrade | 142 | 142 MG24/24 St | 0 | 0 Road | 142 | 0 Paper road only | MAR 21-E4 |
| PG91 | NOT MAINTAINED | CLOSE | No Change | 151 | 151 Smith St | 0 | 0 Road | 151 | 0 Paper road only | MAR 21-E4 |
| PG91 | NOT MAINTAINED | CLOSE | No Change | 146 | 146 Adam St | 0 | 0 Road | 146 | 0 Paper road only | MAR 21-E4 |
| PG92 | NOT MAINTAINED | CLOSE | No Change | 66 | 66 Blythe St | 0 | 0 Road | 66 | 0 Paper road only | MAR 21-E4 |
| PG92 | NOT MAINTAINED | CLOSE | No Change | 424 | 424 MG24/24 St | 0 | 0 Road | 424 | 0 Paper road only | MAR 21-E4 |
| PG93 | UNSEALED ANEWAY | CLOSE | Upgrade | 115 | 115 PG91 | 0 | 0 Road | 115 | 0 Paper road only | MAR 21-E5 |
| PG94 | NOT MAINTAINED | CLOSE | No Change | 145 | 145 PG91 | 0 | 0 Road | 145 | 0 Paper road only | MAR 21-E5 |
| PG95 | NOT MAINTAINED | CLOSE | No Change | 163 | 163 PG91 | 0 | 0 Road | 163 | 0 Paper road only | MAR 21-E5 |
| PG96 | NOT MAINTAINED | CLOSE | No Change | 425 | 425 MG24/24 St | 0 | 0 Blythe St | 425 | 0 Paper road only | MAR 21-E5 |
| PG97 | NOT MAINTAINED | CLOSE | No Change | 424 | 424 MG24/24 St | 0 | 0 Blythe St | 424 | 0 Paper road only | MAR 21-E5 |
| PG98 | NOT MAINTAINED | CLOSE | No Change | 44 | 44 PG96 | 0 | 0 Road | 44 | 0 Paper road only | MAR 21-E5 |
| PG99 | NOT MAINTAINED | CLOSE | No Change | 45 | 45 PG96 | 0 | 0 Road | 45 | 0 Paper road only | MAR 21-E5 |
| Phelan Lane | ACCESS | ACCESS | No Change | 766 | 766 Willoughby Road | 0 | 0 Hungerford Lane | 760 | 0 Paper road only | MAR 12-B3 |
| Phillips Road | ACCESS | ACCESS | No Change | 2893 | 2893 Robinvale-Sea Lake Road | 0 | 0 Residential Access | 612 | 0 Residential Access | MAR 1-F4 |
| Phillips Road | SECONDARY | ACCESS | Reclassify | 3516 | 3516 Austin Road | 612 | 0 Austin Road | 3505 | 0 Residential Access | MAR 2-A4 |
| Phillips Road | NOT MAINTAINED | UNREGISTER | No Change | 88 | 88 Stradbroke Avenue Swan Hill | 0 | 0 Road | 7021 | 0 Not required for property access | MAR 2-A4 |
| Phyland Court | ACCESS | ACCESS | No Change | 3441 | 3441 Conimur Road | 0 | 0 Road | 88 | 0 Not required for property access | MAR 28-F3 |
| Piangli West Road | SECONDARY | UNREGISTER | No Change | 335 | 335 Langley Road | 0 | 0 Langley Road | 3441 | 0 Not required for property access | MAR 5-B2 |
| Piangli West Road | SECONDARY | ACCESS | Reclassify | 1652 | 1652 Langley Road | 0 | 0 Langley Road | 335 | 0 Not required for property access | MAR 5-B3 |
| Piangli West Road | SECONDARY | ACCESS | Reclassify | 4868 | 4868 Kookoomboo Road | 0 | 0 Kookoomboo Road | 1987 | 0 Not required for property access | MAR 5-C3 |
| Piangli West Road | SECONDARY | ACCESS | Reclassify | 3417 | 3417 Hayden Lane | 0 | 0 Hayden Lane | 6855 | 0 Not required for property access | MAR 5-D3 |
| Piangli West Road | SECONDARY | ACCESS | Reclassify | 4278 | 4278 Fire Access Road | 0 | 0 Fire Access Road | 10272 | 0 Not required for property access | MAR 5-D2 |
| Piangli West Road | SECONDARY | ACCESS | Reclassify | 715 | 715 Residential Access | 0 | 0 Residential Access | 14550 | 0 Not required for property access | MAR 5-E3 |
| Piangli West Road | ACCESS | ACCESS | No Change | 2462 | 2462 Jager Lane | 0 | 0 Jager Lane | 15265 | 0 Not required for property access | MAR 5-E3 |
| Piangli West Road | ACCESS | ACCESS | No Change | 2328 | 2328 Cramer Lane | 0 | 0 Cramer Lane | 17727 | 0 Not required for property access | MAR 5-F3 |
| Pier Millan-Chinkapook Road | SECONDARY | ACCESS | Reclassify | 4871 | 4871 LGA boundary | 0 | 0 Rigney Road | 20055 | 0 Not required for property access | MAR 4-F7 |
| Pier Millan-Chinkapook Road | NEW SUP | NEW SUP | New | 54 | 54 Pier Millan-Chinkapook Road | 0 | 0 Rigney Road | 54 | 0 Not required for property access | MAR 4-D7 |
| Pier Millan-Chinkapook Road | SECONDARY | ACCESS | Reclassify | 2365 | 2365 Rigney Road | 0 | 0 Rigney Road | 4671 | 0 Not required for property access | MAR 4-D7 |
| Pier Millan-Chinkapook Road | SECONDARY | ACCESS | Reclassify | 1131 | 1131 Umbers Road | 0 | 0 Umbers Road | 7036 | 0 Not required for property access | MAR 4-D7 |
| Pier Millan-Chinkapook Road | SECONDARY | ACCESS | Reclassify | 1585 | 1585 Templeton Road Eureka | 0 | 0 Templeton Road Eureka | 9169 | 0 Not required for property access | MAR 4-D7 |
| Pier Millan-Chinkapook Road | ACCESS | ACCESS | No Change | 581 | 581 Residential Access | 0 | 0 Residential Access | 10758 | 0 Not required for property access | MAR 4-E7 |
| Pier Millan-Chinkapook Road | ACCESS | ACCESS | No Change | 2769 | 2769 Bennett Road | 0 | 0 Bennett Road | 11339 | 0 Not required for property access | MAR 4-E7 |
| Pier Millan-Chinkapook Road | ACCESS | ACCESS | No Change | 1625 | 1625 Suberland Road | 0 | 0 Suberland Road | 14108 | 0 Not required for property access | MAR 4-E7 |
| Pine Lane | ACCESS | ACCESS | No Change | 49 | 49 Parkside Avenue | 0 | 0 Parkside Avenue | 15733 | 0 Not required for property access | MAR 18-AE |
| Pine Lane | ACCESS | ACCESS | No Change | 61 | 61 Mulga Lane | 0 | 0 Mulga Lane | 49 | 0 Not required for property access | MAR 31-A2 |
| Pine Lane | ACCESS | ACCESS | No Change | 186 | 186 Sugarwood Avenue | 0 | 0 Sugarwood Avenue | 110 | 0 Not required for property access | MAR 30-F2 |
| Pino Lane | SEALED LANEWAY | ACCESS | Reclassify | 29 | 29 McCrea Street | 0 | 0 Road | 29 | 0 Not required for property access | MAR 32-B3 |

| Segment No | Proposed Class | Previous Class | Amendment | Length | From/Disc | From/Ch | To/Disc | To/Chain | Comments | Map Ref |
|----------------------|-----------------|----------------|------------|--------|--|--|--|----------|----------------------------------|-----------|
| Pioneer Settlement | AMCILLARY | NON ROAD | No Change | 1091 | Monash Road | 0 Internal roads | 0 Internal roads | 1091 | | MAR 32-C5 |
| Pioneer Street | ACCESS | ACCESS | No Change | 157 | Larundel Street | 157 Larundel Street | 157 Larundel Street | 157 | | MAR 17-D7 |
| Pioneer Street Slip | ACCESS | NEW SHIP | New | 44 | Pioneer Street | 0 Sutton Lane | 0 Sutton Lane | 44 | | MAR 17-D4 |
| Pioneer Street | ACCESS | ACCESS | No Change | 106 | Laneway Adjacent 20 Church Street Manangatang | 263 Rainbow Street | 263 Rainbow Street | 263 | | MAR 17-D7 |
| Pioneer Street | ACCESS | ACCESS | No Change | 331 | Reese Street | 331 Copgill Street | 331 Copgill Street | 331 | | MAR 17-D6 |
| Pioneer Street | ACCESS | ACCESS | No Change | 488 | Laneway Adjacent 46 Pioneer Street Manangatang | 488 Laneway Adjacent 46 Pioneer Street Manangatang | 488 Laneway Adjacent 46 Pioneer Street Manangatang | 488 | | MAR 17-D6 |
| Pioneer Street | ACCESS | ACCESS | No Change | 517 | Lane 2 Copgill St Manangatang | 517 Lane 2 Copgill St Manangatang | 517 Lane 2 Copgill St Manangatang | 517 | | MAR 17-D6 |
| Pioneer Street | ACCESS | ACCESS | No Change | 751 | Sackville Street | 565 Sackville Street | 565 Sackville Street | 751 | | MAR 17-D5 |
| Pioneer Street | ACCESS | ACCESS | No Change | 1142 | Excelsior Street | 922 Sutton Lane | 922 Sutton Lane | 1142 | | MAR 17-D4 |
| Pioneer Street | ACCESS | ACCESS | No Change | 1342 | Excelsior Street | 922 Sutton Lane | 922 Sutton Lane | 1342 | | MAR 17-D4 |
| Pira Road | ACCESS | ACCESS | No Change | 1700 | Chillingoluh Road | 0 Gleeson Road Tynnynder West | 0 Gleeson Road Tynnynder West | 1700 | | MAR 6-B8 |
| Pira Road | ACCESS | ACCESS | No Change | 3188 | Gleeson Road Tynnynder West | 3700 Willoughby Road | 3700 Willoughby Road | 4888 | | MAR 6-B8 |
| Pira Road | ACCESS | ACCESS | No Change | 1165 | Willoughby Road | 4888 Hobson Road | 4888 Hobson Road | 6053 | | MAR 6-B7 |
| Pira Road | ACCESS | ACCESS | No Change | 6053 | Harris Road Tynnynder North | 6053 Harris Road Tynnynder North | 6053 Harris Road Tynnynder North | 7052 | | MAR 6-B7 |
| Pira Road | ACCESS | ACCESS | No Change | 7995 | Hobson Road | 7052 Birchwood Avenue | 7052 Birchwood Avenue | 7795 | | MAR 25-D8 |
| Pira Road | ACCESS | ACCESS | No Change | 743 | Harris Road Tynnynder North | 0 Cewerill Road | 0 Cewerill Road | 3219 | | MAR 8-D3 |
| Pira Road | SECONDARY | ACCESS | Reclassify | 3219 | Mison Road | 3219 Bell Road | 3219 Bell Road | 6458 | | MAR 8-C3 |
| Pira Road | ACCESS | ACCESS | Reclassify | 1385 | Bell Road | 6458 Sea Lake-Swan Hill Road | 6458 Sea Lake-Swan Hill Road | 7823 | | MAR 8-B3 |
| Pira Road | ACCESS | ACCESS | Reclassify | 1071 | Cocamba-Leigar Road | 0 Property access | 0 Property access | 1073 | | MAR 4-D5 |
| Piran Road | ACCESS | ACCESS | Upgrade | 2874 | Property access | 3073 Other Road Grahamin | 3073 Other Road Grahamin | 3847 | | MAR 4-D5 |
| POD2 | NOT MAINTAINED | UNREGISTER | No Change | 1968 | Pointlet Road | 0 Licence | 0 Licence | 1968 | | MAR 5-C3 |
| POD2 | NOT RESPONSIBLE | CLOSE | No Change | 422 | Licensee | 3968 Walene Tank Road | 3968 Walene Tank Road | 2380 | UNUSED ROAD LICENCE | MAR 5-C3 |
| Pointlet Road | ACCESS | ACCESS | Ownership | 3239 | Roberts Road | 0 Whita Road | 0 Whita Road | 3239 | | MAR 5-E9 |
| Pointlet Road Slip 1 | ACCESS | NEW SHIP | New | 105 | Pointlet Road | 2380 Walene Tank Road | 2380 Walene Tank Road | 2485 | | MAR 5-D9 |
| Pointlet Road | ACCESS | ACCESS | No Change | 47 | Whita Road | 3239 Stratford Road | 3239 Stratford Road | 2486 | | MAR 5-E9 |
| Pointlet Road | ACCESS | ACCESS | No Change | 3195 | Stratford Road | 3258 Bulcher Road | 3258 Bulcher Road | 6479 | | MAR 5-D9 |
| Pointlet Road | ACCESS | ACCESS | No Change | 106 | Bulcher Road | 6479 Bulcher Road | 6479 Bulcher Road | 6385 | | MAR 5-D9 |
| Pointlet Road | ACCESS | ACCESS | No Change | 1388 | Bulcher Road | 6385 Smith Road Wewin | 6385 Smith Road Wewin | 8379 | | MAR 5-D9 |
| Pointlet Road | ACCESS | ACCESS | Reclassify | 2634 | Smith Road Wewin | 8374 POD2 | 8374 POD2 | 11012 | Not required for property access | MAR 5-C3 |
| Pointlet Road | ACCESS | ACCESS | Reclassify | 1651 | POD2 | 10012 Bishop Road | 10012 Bishop Road | 13665 | POTENTIAL TO CLOSE BAILWAY XING | MAR 5-C9 |
| Pointlet Road Slip 2 | SECONDARY | NEW SHIP | New | 65 | Prichard Road | 12328 Bishop Road | 12328 Bishop Road | 13228 | | MAR 5-C9 |
| Pointlet Road | ACCESS | ACCESS | Ownership | 13665 | Springfield Road | 14226 Unregistered Road | 14226 Unregistered Road | 295 | UNUSED ROAD LICENCE | MAR 5-C9 |
| Pony Lane | ACCESS | ACCESS | No Change | 295 | Chillingoluh Road | 0 Residential Access | 0 Residential Access | 295 | | MAR 12-D6 |
| Pony Lane | NOT MAINTAINED | UNREGISTER | No Change | 306 | Residential Access | 295 POR | 295 POR | 625 | | MAR 11-F7 |
| Pony Lane | ACCESS | ACCESS | No Change | 93 | Coronation Avenue | 0 Green Court | 0 Green Court | 93 | | MAR 31-F7 |
| Pony Lane | ACCESS | ACCESS | No Change | 89 | Green Court | 93 Goyne Crescent | 93 Goyne Crescent | 182 | | MAR 31-F7 |
| Pony Lane | ACCESS | ACCESS | No Change | 182 | Goyne Crescent | 364 Marks Court | 364 Marks Court | 364 | | MAR 31-F6 |
| Pony Lane | ACCESS | ACCESS | No Change | 451 | Barnrick Court | 815 Coronation Avenue | 815 Coronation Avenue | 815 | | MAR 31-E7 |
| Pony Lane | ACCESS | ACCESS | No Change | 90 | Marks Court | 815 Coronation Avenue | 815 Coronation Avenue | 905 | | MAR 31-F7 |
| Pony Lane | ACCESS | ACCESS | Upgrade | 6508 | Meridian Road | 0 MacFarlane Road Kooloonong | 0 MacFarlane Road Kooloonong | 6508 | | MAR 2-E8 |
| Pony Lane | ACCESS | ACCESS | No Change | 2146 | Bolton-Naiya Road | 0 Residential Access | 0 Residential Access | 2146 | | MAR 5-D1 |
| Pony Lane | ACCESS | ACCESS | Reclassify | 4066 | Residential Access | 2146 Bolton-Naiya Road | 2146 Bolton-Naiya Road | 6212 | | MAR 5-D2 |
| Pony Lane | ACCESS | ACCESS | Reclassify | 2094 | Wilkins Road Naiya | 6212 Good Lane Naiya | 6212 Good Lane Naiya | 8306 | | MAR 5-E1 |
| Pony Lane | ACCESS | ACCESS | Reclassify | 1091 | Good Lane Coominur | 9397 Property access | 9397 Property access | 9759 | | MAR 5-E1 |
| Pony Lane | ACCESS | ACCESS | Reclassify | 362 | O Bree Road Coominur | 9759 Property access | 9759 Property access | 12029 | | MAR 5-E1 |
| Pony Lane | ACCESS | ACCESS | No Change | 2727 | Property access | 12029 Andrew Lane | 12029 Andrew Lane | 12555 | | MAR 5-F1 |
| Pony Lane | ACCESS | ACCESS | Reclassify | 2336 | LGA Boundary | 2230 MU13 | 2230 MU13 | 2230 | | MAR 7-F8 |
| Pony Lane | ACCESS | ACCESS | Reclassify | 3243 | MU13 | 3146 Murrumbidgee Road | 3146 Murrumbidgee Road | 3146 | | MAR 8-A8 |
| Pony Lane | ACCESS | ACCESS | Reclassify | 3276 | Murrumbidgee Road | 6389 O'Keara Road | 6389 O'Keara Road | 9659 | | MAR 8-B8 |
| Pony Lane | ACCESS | ACCESS | Reclassify | 3265 | Graigine Road | 0 Budge Lane | 0 Budge Lane | 3265 | UNUSED ROAD LICENCE | MAR 5-C4 |
| Pony Lane | ACCESS | ACCESS | Ownership | 1384 | Budge Lane | 3265 Thume Road | 3265 Thume Road | 4849 | UNUSED ROAD LICENCE | MAR 5-C4 |
| Pony Lane | ACCESS | ACCESS | Reclassify | 4139 | Bolton-Naiya Road | 0 Higgin Road | 0 Higgin Road | 4139 | | MAR 3-C3 |
| Pony Lane | ACCESS | ACCESS | No Change | 905 | Monash Avenue Nymph West | 0 Jury Lane | 0 Jury Lane | 905 | | MAR 25-C4 |
| Pony Lane | ACCESS | ACCESS | No Change | 686 | Jury Lane | 905 Yarraby Road | 905 Yarraby Road | 1591 | | MAR 25-C2 |
| Pony Lane | ACCESS | ACCESS | No Change | 1282 | Mallee Highway | 0 Residential Access | 0 Residential Access | 1282 | | MAR 4-B2 |
| Pony Lane | ACCESS | ACCESS | New | 56 | Presley Road | 0 Cullin Road | 0 Cullin Road | 56 | | MAR 4-C1 |
| Pony Lane | ACCESS | ACCESS | Reclassify | 1374 | Residential Access | 1282 Kulywee Tank Road | 1282 Kulywee Tank Road | 2656 | | MAR 4-B2 |
| Pony Lane | ACCESS | ACCESS | Reclassify | 1137 | Kulywee Tank Road | 2656 Parallel Road | 2656 Parallel Road | 3773 | | MAR 4-B2 |
| Pony Lane | ACCESS | ACCESS | Reclassify | 2144 | Parallel Road | 3773 Property access | 3773 Property access | 5917 | | MAR 4-B1 |
| Pony Lane | ACCESS | ACCESS | No Change | 643 | Property access | 5917 Webster Road | 5917 Webster Road | 6560 | | MAR 4-B1 |
| Pony Lane | ACCESS | ACCESS | Reclassify | 1376 | Webster Road | 6560 Cullin Road | 6560 Cullin Road | 9736 | | MAR 4-B1 |
| Pony Lane | ACCESS | ACCESS | No Change | 1471 | Murray Valley Highway | 0 Blk Road | 0 Blk Road | 1471 | | MAR 13-D9 |
| Pony Lane | ACCESS | ACCESS | No Change | 745 | Blk Road | 3471 Cook Road Tynnynder | 3471 Cook Road Tynnynder | 2216 | | MAR 13-C9 |
| Pony Lane | ACCESS | ACCESS | No Change | 367 | Cook Road Tynnynder | 2216 Dreschler Road | 2216 Dreschler Road | 2583 | | MAR 13-C9 |

| Segment No | Proposed Class | Previous Class | Amendment | Length | From/Disc | From/CH | To/Disc | To/Chain | Comments | Map Ref |
|--|-----------------|----------------|-----------|--------|-----------------------------|---------|--------------------------------|----------|----------------------------------|-----------|
| Prince Road | ACCESS | ACCESS | No Change | 1172 | Drescher Road | 2583 | Willow Road | 3775 | | MAR 31-C9 |
| Pritchard Street Swan Hill Eastbound 1 | COLLECTOR | ACCESS | Upgrade | 86 | Murifong Street | 0 | Logan Street | 86 | | MAR 31-D2 |
| Pritchard Street Swan Hill Westbound 1 | COLLECTOR | ACCESS | Upgrade | 86 | Murifong Street | 0 | Logan Street | 86 | | MAR 31-D2 |
| Pritchard Street Swan Hill Eastbound 2 | COLLECTOR | ACCESS | Upgrade | 135 | Logan Street | 86 | Dunstone Street Swan Hill | 201 | | MAR 31-D2 |
| Pritchard Street Swan Hill Westbound 2 | COLLECTOR | ACCESS | Upgrade | 135 | Logan Street | 86 | Dunstone Street Swan Hill | 201 | | MAR 31-D2 |
| Pritchard Street Swan Hill Eastbound 3 | COLLECTOR | ACCESS | Upgrade | 101 | Dunstone Street Swan Hill | 101 | Dunstone Street Swan Hill | 300 | | MAR 31-E2 |
| Pritchard Street Swan Hill Westbound 3 | COLLECTOR | ACCESS | Upgrade | 101 | Dunstone Street Swan Hill | 101 | Dunstone Street Swan Hill | 300 | | MAR 31-E2 |
| Pritchard Street Swan Hill Eastbound 4 | COLLECTOR | ACCESS | Upgrade | 100 | Dunstone Street Swan Hill | 100 | Thurla Street | 301 | | MAR 31-E2 |
| Pritchard Street Swan Hill Westbound 4 | COLLECTOR | ACCESS | Upgrade | 100 | Dunstone Street Swan Hill | 100 | Thurla Street | 301 | | MAR 31-E2 |
| Pritchard Street Swan Hill Access 1 | NEW ACCESS | NEW ACCESS | New | 318 | Thurla Street | 301 | Stradbroke Avenue | 620 | | MAR 31-E2 |
| Pritchard Street Swan Hill Access 2 | NEW ACCESS | NEW ACCESS | New | 16 | Pritchard Street Swan Hill | 16 | Pritchard Street Swan Hill | 374 | | MAR 31-E2 |
| Pritchard Street Swan Hill Access 3 | NEW ACCESS | NEW ACCESS | New | 16 | Pritchard Street Swan Hill | 455 | Pritchard Street Swan Hill | 455 | | MAR 31-E2 |
| Pritchard Street Swan Hill | COLLECTOR | ACCESS | Upgrade | 296 | Stradbroke Avenue | 620 | High Street Swan Hill | 916 | | MAR 31-F2 |
| Pritchard Street Swan Hill Eastbound 1 | COLLECTOR | ACCESS | Upgrade | 14 | High Street Swan Hill | 916 | High Street Swan Hill | 930 | | MAR 31-A2 |
| Pritchard Street Swan Hill Westbound 1 | COLLECTOR | ACCESS | Upgrade | 58 | High Street Swan Hill | 930 | Lane 1 High St Swan Hill | 989 | | MAR 31-A2 |
| Pritchard Street Swan Hill Eastbound 2 | COLLECTOR | ACCESS | Upgrade | 58 | High Street Swan Hill | 989 | High Street Swan Hill | 988 | | MAR 31-A2 |
| Pritchard Street Swan Hill Westbound 2 | COLLECTOR | ACCESS | Upgrade | 67 | Lane 1 High St Swan Hill | 989 | Spiatt Street | 1055 | | MAR 31-A2 |
| Pritchard Street Swan Hill Slip | NEW SLIP | NEW SLIP | New | 24 | Pritchard St | 989 | Pritchard St | 989 | | MAR 31-A2 |
| Pritchard Street Swan Hill Eastbound 2 | COLLECTOR | ACCESS | Upgrade | 131 | Spiatt Street | 1055 | Beveridge Street Swan Hill | 1186 | | MAR 31-A1 |
| Pritchard Street Swan Hill Westbound 2 | COLLECTOR | ACCESS | Upgrade | 132 | Spiatt Street | 1056 | Beveridge Street Swan Hill | 1188 | | MAR 31-A1 |
| Pritchard Street Swan Hill | COLLECTOR | ACCESS | Upgrade | 134 | Beveridge Street Swan Hill | 1188 | Campbell Street | 1322 | | MAR 31-B1 |
| Pritchard Street Watchie | ACCESS | ACCESS | Upgrade | 205 | Watchie Road | 1322 | Currawas Street | 1454 | | MAR 20-D5 |
| Pritchard Street Watchie | ACCESS | ACCESS | No Change | 205 | Watchie Road | 1322 | Currawas Street | 1454 | | MAR 20-D5 |
| Jump Road | ACCESS | ACCESS | No Change | 209 | COH | 209 | COH | 339 | | MAR 21-A1 |
| Jump Road (into Dump) | NOT RESPONSIBLE | UNREGISTERED | No Change | 538 | COH | 538 | COH | 786 | LMV bridge closed | MAR 21-A1 |
| Jurons Lane | ACCESS | ACCESS | Ownership | 58 | Slough | 538 | COH | 786 | LMV bridge closed | MAR 21-A1 |
| Jurons Lane | ACCESS | ACCESS | No Change | 85 | High Street Swan Hill | 930 | Lane 1 High St Swan Hill | 989 | | MAR 31-A1 |
| Jurons Lane | ACCESS | ACCESS | No Change | 17 | Slough | 538 | COH | 786 | LMV bridge closed | MAR 31-A1 |
| MA06 | NOT RESPONSIBLE | CLOSE | No Change | 3226 | Plingell West Road | 0 | Malles Highway | 131 | | MAR 5-F1 |
| MA06 | NOT MAINTAINED | CLOSE | No Change | 3205 | Cornwall-Marlane Road | 0 | Malles Highway | 3205 | Not required for property access | MAR 5-D4 |
| MA08 | NOT MAINTAINED | CLOSE | Ownership | 1601 | Flume Road | 3205 | Berimbaw Road | 4825 | Not required for property access | MAR 5-D4 |
| MA08 | NOT MAINTAINED | CLOSE | No Change | 186 | end of licence | 1601 | Malles Highway | 2987 | Not required for property access | MAR 5-E3 |
| MA08 | NOT MAINTAINED | CLOSE | No Change | 1861 | Mallee Highway | 2987 | Malles Highway | 4848 | Not required for property access | MAR 5-E3 |
| MA08 | NOT RESPONSIBLE | CLOSE | Ownership | 1588 | Road Licence | 4848 | Plingell West Road | 6436 | UNUSED ROAD LICENCE | MAR 5-E3 |
| MA08 | NOT MAINTAINED | CLOSE | No Change | 487 | West road | 6436 | road licence | 6923 | Not required for property access | MAR 5-E3 |
| MA08 | NOT RESPONSIBLE | CLOSE | Ownership | 1995 | road licence | 6923 | road licence | 8918 | UNUSED ROAD LICENCE | MAR 5-E2 |
| MA09 | NOT RESPONSIBLE | CLOSE | Ownership | 3998 | Mallee Highway | 8918 | Coombur Road | 9668 | Not required for property access | MAR 5-E2 |
| MA09 | NOT RESPONSIBLE | CLOSE | Ownership | 1483 | Plingell West Road | 0 | Plingell West Road | 3998 | UNUSED ROAD LICENCE | MAR 5-E3 |
| MA17 | NOT RESPONSIBLE | CLOSE | Ownership | 1596 | Pounce Lane | 5625 | Coombur Road | 5625 | | MAR 5-C2 |
| MA17 | COLLECTOR | ACCESS | Upgrade | 99 | Murifong Street | 0 | Burge Lane | 1596 | UNUSED ROAD LICENCE | MAR 5-C4 |
| MA17 | COLLECTOR | ACCESS | Upgrade | 104 | Currie Street Swan Hill | 99 | Drummond Street | 203 | | MAR 31-D1 |
| MA17 | COLLECTOR | ACCESS | Upgrade | 94 | Drummond Street | 203 | Thurla Street | 297 | | MAR 31-E1 |
| MA17 | COLLECTOR | ACCESS | Upgrade | 158 | Thurla Street | 297 | Elizabeth Street Swan Hill | 455 | | MAR 31-E1 |
| MA17 | COLLECTOR | ACCESS | Upgrade | 165 | Elizabeth Street Swan Hill | 455 | Stradbroke Avenue Swan Hill | 620 | | MAR 31-F1 |
| MA17 | COLLECTOR | ACCESS | Upgrade | 221 | Stradbroke Avenue Swan Hill | 620 | High Street Swan Hill | 841 | | MAR 31-F1 |
| MA17 | COLLECTOR | ACCESS | Upgrade | 60 | High Street Swan Hill | 841 | Lane 1 High St Swan Hill | 901 | | MAR 32-A1 |
| MA17 | COLLECTOR | ACCESS | Upgrade | 77 | Lane 1 High St Swan Hill | 901 | Spiatt Street | 978 | | MAR 32-A1 |
| MA17 | COLLECTOR | ACCESS | Upgrade | 55 | Spiatt Street | 978 | Lane 14 Beveridge St Swan Hill | 1033 | | MAR 32-A1 |
| MA17 | COLLECTOR | ACCESS | Upgrade | 69 | Beveridge Street Swan Hill | 1033 | Beveridge Street Swan Hill | 1096 | | MAR 32-A1 |
| MA17 | COLLECTOR | ACCESS | Upgrade | 65 | Carmichael Lane Swan Hill | 1096 | Carmichael Lane Swan Hill | 1165 | | MAR 32-A1 |
| MA17 | COLLECTOR | ACCESS | Upgrade | 131 | Nyrah Road | 1230 | Currawas Street | 1361 | | MAR 32-B1 |
| Quambrook Road | COLLECTOR | COLLECTOR | No Change | 22 | Donald-Swan Hill Road | 22 | Bushy Road | 22 | | MAR 9-A3 |
| Quambrook Road | COLLECTOR | COLLECTOR | No Change | 2697 | Bushy Road | 22 | OLJ46 | 2719 | | MAR 9-A3 |
| Quambrook Road | COLLECTOR | COLLECTOR | No Change | 1441 | KJ46 | 2719 | Rosewood Road | 4160 | | MAR 9-A4 |
| Quambrook Road | COLLECTOR | COLLECTOR | No Change | 376 | Rosewood Road | 4160 | Greenham Road Koomen | 4536 | | MAR 9-A4 |
| Quambrook Road | COLLECTOR | COLLECTOR | No Change | 3808 | Greenham Road Koomen | 4536 | Lake Boga - Ullima Road | 6344 | | MAR 9-A5 |
| Quambrook Road | COLLECTOR | COLLECTOR | No Change | 2664 | Fox Road | 9928 | Fox Road | 9928 | | MAR 9-A5 |
| Quambrook Road | COLLECTOR | COLLECTOR | No Change | 1518 | Oppenlander Road | 9928 | Oppenlander Road | 12192 | | MAR 9-A5 |
| Quambrook-Swan Hill Road | COLLECTOR | COLLECTOR | No Change | 69 | Quarry Road | 13710 | Holmes Road | 13710 | | MAR 9-A6 |
| Quambrook-Swan Hill Road | COLLECTOR | COLLECTOR | No Change | 3182 | Holmes Road | 13779 | Mystic Park - Meritain Road | 16961 | | MAR 9-A6 |

| Segment No | Proposed Class | Previous Class | Amendment | Length | From/Disc | From/CH | To/Disc | To/Chain | Comments | Map Ref |
|-------------------------------------|-----------------|----------------|------------|--------|--|--|---------|----------|---------------------------------------|-----------|
| Quarry Road | ACCESS | ACCESS | No Change | 3696 | Quambrook Road | 0 Jamport Road | 3696 | 3696 | | MAR 9 A6 |
| Quarry Road | ACCESS | ACCESS | No Change | 1762 | Jamport Road | 3696 Back Quarry Road | 1762 | 5438 | | MAR 9 B6 |
| Quarry Road | COLLECTOR | COLLECTOR | No Change | 3262 | Back Quarry Road | 5438 Cummock Road | 3262 | 8720 | | MAR 9 B6 |
| Queen Street | ACCESS | ACCESS | No Change | 192 | Curlew Street | 0 Chapman Street | 192 | | | MAR 29 A3 |
| Quin Drive | ACCESS | ACCESS | No Change | 133 | Gray Street Swain Hill | 0 McAllister Road | 133 | | | MAR 31 A4 |
| Quin Drive | ACCESS | ACCESS | No Change | 510 | McAllister Road | 133 Service Road Sea Lake Road Industrial Estate | 510 | 643 | | MAR 31 A4 |
| Quin Drive | ACCESS | ACCESS | No Change | 22 | Service Road Sea Lake Road Industrial Estate | 643 Sea Lake Swain Hill Road | 22 | 665 | | MAR 31 A3 |
| Rail Crossing 596 Azatic Road North | ACCESS | ACCESS | No Change | 147 | Robinvale Sea Lake Road | 0 Azatic Road | 147 | | | MAR 10 F6 |
| Rail Crossing 596 Azatic Road South | ACCESS | ACCESS | No Change | 89 | Robinvale Sea Lake Road | 0 Azatic Road | 89 | | | MAR 10 F7 |
| Railway Avenue Nyah West | ACCESS | ACCESS | No Change | 183 | Birwood Avenue | 0 Laurer Crescent | 183 | | | MAR 25 C6 |
| Railway Avenue Swain Hill | ACCESS | ACCESS | No Change | 147 | Curlew Street | 0 End of seal | 147 | | | MAR 32 C4 |
| Rainbow Street | UNSEALD LANEWAY | UNREGISTER | Upgrade | 140 | End of seal | 147 Campbell Street | 140 | 287 | | MAR 32 C5 |
| Rainbow Street | ACCESS | ACCESS | No Change | 78 | Wattle Street | 0 Lane 1 Wattle St Manangatang | 78 | | | MAR 17 D7 |
| Ramsey Court | ACCESS | ACCESS | No Change | 60 | Weaver Drive | 0 EDR | 60 | | | MAR 31 D3 |
| Randell Street | ACCESS | ACCESS | No Change | 43 | Chapman Street | 0 Scott Lane | 43 | | | MAR 28 E9 |
| Randell Street | ACCESS | ACCESS | No Change | 32 | Scott Lane | 0 Scott Lane | 32 | 75 | | MAR 28 E9 |
| Randell Street | ACCESS | ACCESS | No Change | 103 | Campbell Street | 0 Wilson Street Swain Hill | 103 | | | MAR 32 C6 |
| Randell Street | ACCESS | ACCESS | No Change | 56 | Wilson Street Swain Hill | 103 EDR | 56 | 159 | | MAR 32 C6 |
| Randell Street | NOT MAINTAINED | ACCESS | Reclassify | 148 | William Street Chinkapook | 0 Nelson Street Chinkapook | 148 | 149 | Not required for property access | MAR 38 D6 |
| Randell Street | NOT MAINTAINED | CLOSE | No Change | 70 | Nelson Street Chinkapook | 149 Laneway Rear 1-31 Nelson St Chinka | 70 | 219 | | MAR 38 C6 |
| Randell Street | NOT RESPONSIBLE | CLOSE | Ownership | 385 | Laneway Rear 1-31 Nelson St Chinka | 219 Robinson Sea Lake Road | 385 | 604 | | MAR 38 C7 |
| Randell Street | NOT MAINTAINED | CLOSE | No Change | 144 | Murray Valley Highway | 0 Angle Road | 144 | | | MAR 3 D8 |
| Raven Lane Slip | ACCESS | ACCESS | No Change | 111 | Robert Lane | 0 Swann Road | 111 | | 1446 Not required for property access | MAR 3 D8 |
| Roy Road | ACCESS | ACCESS | No Change | 1561 | North South Road | 0 Swann Road | 1561 | | | MAR 12 F4 |
| Roy Road | ACCESS | ACCESS | No Change | 95 | Swann Road | 3563 Heslop Road | 95 | 1622 | | MAR 12 F4 |
| Roy Road | ACCESS | ACCESS | No Change | 813 | Heslop Road | 3522 Cottman Road | 813 | 2437 | | MAR 13 A5 |
| Roy Road | ACCESS | ACCESS | No Change | 207 | Adrian Street | 0 Purdies St | 207 | | | MAR 13 C5 |
| Roy Road | UNSEALD LANEWAY | UNREGISTER | Upgrade | 180 | Adrian Street | 0 Purdies St | 180 | | | MAR 13 C5 |
| Roy Road | ACCESS | ACCESS | No Change | 465 | Adrian Street | 0 Purdies St | 465 | | | MAR 13 C5 |
| Roy Road | NOT MAINTAINED | ACCESS | No Change | 234 | Millers Highway | 0 Purdies St | 234 | | | MAR 27 A8 |
| Roy Road | ACCESS | ACCESS | No Change | 1048 | North South Road | 0 Purdies St | 1048 | 1608 | | MAR 27 A8 |
| Roy Road | ACCESS | ACCESS | No Change | 293 | Church Road Tynnynder | 0 Church Road Tynnynder | 293 | 1343 | | MAR 26 E2 |
| Roy Road | NOT MAINTAINED | ACCESS | No Change | 116 | Ty14 | 1048 Ty14 | 116 | 1443 | | MAR 11 F2 |
| Roy Road | ACCESS | ACCESS | No Change | 197 | Karina Street | 0 Shepherds Road | 197 | 1457 | | MAR 11 F7 |
| Roy Road | ACCESS | ACCESS | No Change | 113 | Shepherds Road | 0 Shepherds Road | 113 | 197 | | MAR 26 C7 |
| Roy Road | ACCESS | ACCESS | No Change | 482 | Church Road | 197 Webster Drive Swain Hill | 482 | 310 | | MAR 26 F2 |
| Roy Road | COLLECTOR | COLLECTOR | No Change | 404 | Benjamins Resop Road | 0 Crowe Lane | 404 | | | MAR 36 F4 |
| Roy Road | COLLECTOR | COLLECTOR | No Change | 417 | Crowe Lane | 404 Chapman Lane Lake Boga | 417 | 841 | | MAR 36 E3 |
| Roy Road | COLLECTOR | COLLECTOR | No Change | 1445 | Chapman Lane Lake Boga | 841 Bruce Road | 1445 | 2286 | | MAR 36 E3 |
| Roy Road | ACCESS | ACCESS | No Change | 983 | Bruce Road | 2286 Murray Valley Highway | 983 | 3275 | | MAR 14 C6 |
| Roy Road | ACCESS | ACCESS | No Change | 438 | Atbourn Road | 0 EDR | 438 | | | MAR 32 F5 |
| Roy Road | NOT MAINTAINED | CLOSE | No Change | 4331 | Robinvale Sea Lake Road | 0 Dayrao Road | 4331 | | 4331 Not required for property access | MAR 4 D4 |
| Roy Road | SECONDARY | UNREGISTER | Upgrade | 929 | Pier William-Chinkapook Road | 0 Millstead Road | 929 | | | MAR 4 B7 |
| Roy Road | SECONDARY | UNREGISTER | Upgrade | 3212 | Millstead Road | 929 Molyneux Road | 3212 | 4141 | | MAR 4 C7 |
| Roy Road | SECONDARY | UNREGISTER | Upgrade | 1355 | Molyneux Road | 4141 LGA boundary | 1355 | 5486 | | MAR 4 C7 |
| Roy Road | ACCESS | ACCESS | No Change | 53 | Scarlet Street | 0 EDR | 53 | | | MAR 30 F2 |
| Roy Road | COLLECTOR | NEW | New | 38 | Lajle Road | 0 Lajle Rd | 38 | | | MAR 15 E2 |
| Roy Road | ACCESS | ACCESS | No Change | 129 | Lajle Rd | 38 EDR | 129 | 167 | | MAR 15 E2 |
| Roy Road | ACCESS | ACCESS | No Change | 193 | Harrowd Lane | 0 Kennon Court | 193 | | | MAR 34 C1 |
| Roy Road | ACCESS | ACCESS | No Change | 348 | Kennon Court | 193 Square Grove | 348 | 541 | | MAR 34 C2 |
| Roy Road | ACCESS | ACCESS | No Change | 336 | Squire Grove | 541 Kennon Court | 336 | 877 | | MAR 34 C2 |
| Roy Road | ACCESS | ACCESS | No Change | 1264 | Arnolitt Street | 0 Douglas Road | 1264 | | | MAR 29 B7 |
| Roy Road | ACCESS | ACCESS | No Change | 3355 | Douglas Road | 1264 Murraydale Road | 3355 | 4799 | | MAR 29 D1 |
| Roy Road | ACCESS | ACCESS | No Change | 1162 | Murray Valley Highway | 4799 Murray Valley Highway | 1162 | 5961 | | MAR 11 D9 |
| Roy Road | ACCESS | ACCESS | No Change | 1156 | Murray Valley Highway | 0 Boulton Road | 1156 | 1150 | | MAR 12 B2 |
| Roy Road | ACCESS | ACCESS | No Change | 1284 | Boulton Road | 1150 Thwaites Road | 1284 | 2434 | | MAR 12 B1 |
| Roy Road | ACCESS | ACCESS | No Change | 1011 | Thwaites Road | 2434 Church Road | 1011 | 3445 | | MAR 23 C9 |
| Roy Road | ACCESS | ACCESS | No Change | 226 | Church Road Nyah | 0 School Hill Road | 226 | | | MAR 23 C7 |
| Roy Road | ACCESS | ACCESS | No Change | 270 | School Hill Road | 226 Bell Street Nyah | 270 | 496 | | MAR 23 C7 |
| Roy Road | ACCESS | ACCESS | No Change | 189 | Bell Street Nyah | 496 Malcolm Street | 189 | 685 | | MAR 23 C6 |
| Roy Road | ACCESS | ACCESS | No Change | 166 | Malcolm Street | 685 Stradbroke Avenue Nyah | 166 | 845 | | MAR 23 B6 |
| Roy Road | ACCESS | ACCESS | No Change | 3533 | Coghill Road | 0 Boundary Track | 3533 | | | MAR 3 E7 |
| Roy Road | NOT MAINTAINED | UNREGISTER | No Change | 5116 | FOREST AND RIVER ACCESS | 0 All roads within Caravan Park | 5116 | | | MAR 3 E7 |
| Roy Road | ANCILLARY | NON ROAD | No Change | 314 | Entrance | 0 EDR | 314 | | | MAR 32 C4 |
| Roy Road | UNREGISTER | UNREGISTER | No Change | 2054 | Fish Point Road | 0 McCabe Road | 2054 | | | MAR 14 C6 |
| Roy Road | SECONDARY | UNREGISTER | Upgrade | 68 | Roy Road | 0 Winton Road | 68 | | | MAR 14 E2 |

| Segment No | Proposed Class | Previous Class | Amendment | Length | From/Disc | From/Ch | To/Disc | To/Chain | Comments | Map Ref |
|-------------------|-----------------|----------------|------------|--------|-----------------------------|---------|--------------------------------|----------|-----------------------------------|-----------|
| Rutherford Street | COLLECTOR | ACCESS | Upgrade | 31 | Barrett Street | 749 | Stewart Street | 780 | | MAR 31-F4 |
| Rutherford Street | COLLECTOR | ACCESS | Upgrade | 104 | Stewart Street | 780 | Brown Street | 884 | | MAR 31-F4 |
| Rutherford Street | COLLECTOR | ACCESS | Upgrade | 30 | Brown Street | 884 | Chisholm Street | 914 | | MAR 31-F4 |
| Rutherford Street | COLLECTOR | ACCESS | Upgrade | 123 | Chisholm Street | 914 | Gummond Street | 1037 | | MAR 31-F4 |
| Rutherford Street | COLLECTOR | ACCESS | Upgrade | 134 | Gummond Street | 1037 | High Street | 1171 | | MAR 32-A4 |
| Rutherford Street | COLLECTOR | ACCESS | Upgrade | 139 | High Street | 1171 | Splatt Street | 1310 | | MAR 32-A4 |
| Rutherford Street | COLLECTOR | ACCESS | Upgrade | 134 | Splatt Street | 1310 | Beveridge Street | 1444 | | MAR 32-B4 |
| Rutherford Street | COLLECTOR | ACCESS | Upgrade | 66 | Beveridge Street | 1444 | McLeod Lane | 1510 | | MAR 32-B4 |
| Rutherford Street | COLLECTOR | ACCESS | Upgrade | 67 | McLeod Lane | 1510 | Campbell Street | 1577 | | MAR 32-B4 |
| Rutherford Street | COLLECTOR | ACCESS | Upgrade | 72 | Willis Lane | 1577 | Curlew Street | 1709 | | MAR 32-B3 |
| Rutherford Street | COLLECTOR | ACCESS | Upgrade | 3005 | Meridian Road | 3473 | Cooper Road | 3305 | | MAR 5-A5 |
| Ryan Road Lureka | SECONDARY | ACCESS | Reclassify | 168 | Cooper Road | 3473 | LUS | 3473 | | MAR 4-F5 |
| Ryan Road Lureka | NOT RESPONSIBLE | CLOSE | Ownership | 3311 | EUB3 | 6784 | UNUSED ROAD LICENCE | 6784 | | MAR 4-F5 |
| Ryan Road Lureka | NOT RESPONSIBLE | CLOSE | Ownership | 1667 | Shawyer Road | 6784 | Old Managatamf Road | 6451 | | MAR 4-E5 |
| Ryan Road Lureka | NOT RESPONSIBLE | CLOSE | Ownership | 868 | Annuello-Winnen Road | 6451 | Residential Access | 868 | | MAR 1-E6 |
| Ryan Road Lureka | NOT RESPONSIBLE | CLOSE | Ownership | 3558 | Residential Access | 868 | LUS | 4476 | Not required for property access | MAR 1-E6 |
| Ryan Road Lureka | NOT RESPONSIBLE | CLOSE | Ownership | 436 | Dean Road | 822 | Dean Road | 822 | | MAR 1-E6 |
| Ryan Road Lureka | NOT RESPONSIBLE | CLOSE | Ownership | 386 | Dean Road | 822 | Cramp Road | 2702 | Not required for property access | MAR 8-D1 |
| Ryan Road Lureka | NOT RESPONSIBLE | CLOSE | Ownership | 2702 | Sea Lake-Swan Hill Road | 2702 | Canby Road | 6284 | Not required for property access | MAR 8-D1 |
| Ryan Road Lureka | NOT RESPONSIBLE | CLOSE | Ownership | 3582 | Canby Road | 6284 | Blackwire Road | 6284 | Not required for property access | MAR 8-D1 |
| Ryan Road Lureka | NOT RESPONSIBLE | CLOSE | Ownership | 786 | EDR | 1036 | UNUSED ROAD LICENCE | 786 | | MAR 5-C7 |
| Ryan Road Lureka | NOT RESPONSIBLE | CLOSE | Ownership | 3004 | TU16 | 3790 | Paynter Road | 3790 | | MAR 5-C7 |
| Ryan Road Lureka | NOT RESPONSIBLE | CLOSE | Ownership | 3204 | Paynter Road | 3790 | Myraby Road | 6994 | | MAR 5-D7 |
| Ryan Road Lureka | NOT RESPONSIBLE | CLOSE | Ownership | 147 | Robinson - Sea Lake Road | 147 | Pioneer Street | 147 | | MAR 11-E5 |
| Ryan Road Lureka | NOT RESPONSIBLE | CLOSE | Ownership | 137 | Pioneer Street | 147 | EDR | 284 | | MAR 11-E5 |
| Ryan Road Lureka | NOT RESPONSIBLE | CLOSE | Ownership | 425 | Hobby Valley Road | 425 | EDR | 425 | | MAR 10-D5 |
| Ryan Road Lureka | NOT RESPONSIBLE | CLOSE | Ownership | 551 | Sea Road | 425 | Wain Road | 425 | | MAR 10-D5 |
| Ryan Road Lureka | NOT RESPONSIBLE | CLOSE | Ownership | 328 | Wain Road | 425 | Wain Road | 425 | | MAR 10-D5 |
| Ryan Road Lureka | NOT RESPONSIBLE | CLOSE | Ownership | 476 | Wain Road | 425 | Wain Road | 425 | | MAR 10-D5 |
| Ryan Road Lureka | NOT RESPONSIBLE | CLOSE | Ownership | 476 | Wain Road | 425 | Wain Road | 425 | | MAR 10-D5 |
| Ryan Road Lureka | NOT RESPONSIBLE | CLOSE | Ownership | 261 | Wain Road | 425 | Wain Road | 425 | | MAR 10-D5 |
| Ryan Road Lureka | NOT RESPONSIBLE | CLOSE | Ownership | 3246 | Flume Road | 3246 | Flume Road | 3246 | | MAR 2-E7 |
| Ryan Road Lureka | NOT RESPONSIBLE | CLOSE | Ownership | 196 | Cornish Street | 190 | Cornish Street | 190 | | MAR 3-E4 |
| Ryan Road Lureka | NOT RESPONSIBLE | CLOSE | Ownership | 61 | Bogardim Road | 61 | BM41 | 61 | | MAR 30-E3 |
| Ryan Road Lureka | NOT RESPONSIBLE | CLOSE | Ownership | 62 | BM41 | 123 | Wardura Street | 123 | | MAR 10-D4 |
| Ryan Road Lureka | NOT RESPONSIBLE | CLOSE | Ownership | 421 | Wardura Street | 123 | Wardura Street | 123 | | MAR 10-D4 |
| Ryan Road Lureka | NOT RESPONSIBLE | CLOSE | Ownership | 1014 | Natash Road | 1558 | Natash Road | 1558 | | MAR 10-D4 |
| Ryan Road Lureka | NOT RESPONSIBLE | CLOSE | Ownership | 531 | Darwin Road | 2089 | Happy Valley Road | 2089 | | MAR 10-F4 |
| Ryan Road Lureka | NOT RESPONSIBLE | CLOSE | Ownership | 214 | Crobbah Street | 214 | Crobbah Street | 214 | | MAR 30-E3 |
| Ryan Road Lureka | NOT RESPONSIBLE | CLOSE | Ownership | 118 | Acacia Street | 332 | Acacia Street | 332 | | MAR 30-E3 |
| Ryan Road Lureka | NOT RESPONSIBLE | CLOSE | Ownership | 1569 | Mallee Highway | 1569 | Goodin-Plangil Road | 1569 | | MAR 6-A3 |
| Ryan Road Lureka | NOT RESPONSIBLE | CLOSE | Ownership | 1917 | Shagley Ridge Road | 1917 | ANzac Road | 1917 | | MAR 10-E6 |
| Ryan Road Lureka | NOT RESPONSIBLE | CLOSE | Ownership | 90 | Laile Road | 90 | Sattelberg Road | 90 | | MAR 10-E6 |
| Ryan Road Lureka | NOT RESPONSIBLE | CLOSE | Ownership | 39 | Laile Rd | 39 | Laile Rd | 39 | | MAR 15-E2 |
| Ryan Road Lureka | NOT RESPONSIBLE | CLOSE | Ownership | 109 | Fuchsia Drive | 109 | Ritani Court | 109 | | MAR 15-E2 |
| Ryan Road Lureka | NOT RESPONSIBLE | CLOSE | Ownership | 108 | Ritani Court | 217 | Diamond Drive | 217 | | MAR 30-F2 |
| Ryan Road Lureka | NOT RESPONSIBLE | CLOSE | Ownership | 91 | Murraydale Road | 930 | EDR | 930 | | MAR 13-D5 |
| Ryan Road Lureka | NOT RESPONSIBLE | CLOSE | Ownership | 135 | Stradbroke Avenue Nyah | 135 | Malcolm Street | 255 | | MAR 21-B7 |
| Ryan Road Lureka | NOT RESPONSIBLE | CLOSE | Ownership | 120 | Ball Street Nyah | 375 | Ball Street Nyah | 375 | | MAR 23-C7 |
| Ryan Road Lureka | NOT RESPONSIBLE | CLOSE | Ownership | 226 | River Street Nyah | 226 | River Street Nyah | 226 | | MAR 11-B2 |
| Ryan Road Lureka | NOT RESPONSIBLE | CLOSE | Ownership | 1771 | North South Road | 1771 | Heslop Road | 1771 | | MAR 11-F4 |
| Ryan Road Lureka | NOT RESPONSIBLE | CLOSE | Ownership | 830 | Heslop Road | 2601 | Murray Valley Highway | 2601 | | MAR 11-F4 |
| Ryan Road Lureka | NOT RESPONSIBLE | CLOSE | Ownership | 848 | Penral Island Road | 848 | Penral Island Road | 848 | REQUIRED FOR RESIDENTIAL ACCESS | MAR 14-B1 |
| Ryan Road Lureka | NOT RESPONSIBLE | CLOSE | Ownership | 83 | Thurl Street | 83 | Thurl Street | 83 | Paper road only | MAR 28-E9 |
| Ryan Road Lureka | NOT RESPONSIBLE | CLOSE | Ownership | 1478 | Murray Valley Highway | 1478 | Property access | 1478 | | MAR 12-E3 |
| Ryan Road Lureka | NOT RESPONSIBLE | CLOSE | Ownership | 245 | Kemley Road | 245 | EDR | 245 | To be investigated for upgrade to | MAR 3-E7 |
| Ryan Road Lureka | NOT RESPONSIBLE | CLOSE | Ownership | 1540 | Wilson Road | 1540 | Gummock Road | 1540 | | MAR 14-A7 |
| Ryan Road Lureka | NOT RESPONSIBLE | CLOSE | Ownership | 56515 | Woorinen Road | 56515 | Declared Main Road - VIC-ROADS | 56515 | | MAR 7-F4 |
| Ryan Road Lureka | NOT RESPONSIBLE | CLOSE | Ownership | 168 | Wattle Street | 168 | EDR | 168 | | MAR 31-F8 |
| Ryan Road Lureka | NOT RESPONSIBLE | CLOSE | Ownership | 270 | Lane First/Second Wood | 270 | Paper road only | 270 | | MAR 6-B5 |
| Ryan Road Lureka | NOT RESPONSIBLE | CLOSE | Ownership | 168 | IG72 | 434 | Paper road only | 434 | | MAR 6-B5 |
| Ryan Road Lureka | NOT RESPONSIBLE | CLOSE | Ownership | 11 | Stradbroke Avenue Swan Hill | 11 | EDR | 11 | | MAR 31-E4 |
| Ryan Road Lureka | NOT RESPONSIBLE | CLOSE | Ownership | 81 | Stradbroke Avenue Swan Hill | 81 | EDR | 81 | | MAR 31-E4 |
| Ryan Road Lureka | NOT RESPONSIBLE | CLOSE | Ownership | 293 | Murray Valley Highway | 293 | Outside rest-stop | 293 | | MAR 3-A4 |

Register of Public Roads

April 2021

Swan Hill Rural City Council

| Segment No | Proposed Class | Previous Class | Amendment | Length | From/Disc | From/CH | To/Disc | To/CH | Comments | Map Ref |
|------------------------------|-----------------|----------------|------------|--------|--------------------------------------|---------|-----------------------------|-------|----------------------------------|-----------|
| Spilt Street | COLLECTOR | ACCESS | Upgrade | 221 | Rutherford Street | 539 | McCrain Street | 760 | | MAR 32-A3 |
| Spilt Street | COLLECTOR | ACCESS | Upgrade | 226 | McCrain Street | 760 | McCallum Street | 980 | | MAR 32-A3 |
| Spilt Street | COLLECTOR | ACCESS | Upgrade | 246 | McCallum Street | 980 | Pritchard Street | 1206 | | MAR 32-A2 |
| Spilt Street | ACCESS | NEW ACCESS | New | 15 | Pritchard St | 1221 | | 1221 | | MAR 32-A2 |
| Spilt Street Northbound 2 | COLLECTOR | ACCESS | Upgrade | 162 | Pritchard Street | 1383 | | 1383 | | MAR 32-A1 |
| Spilt Street Southbound 2 | COLLECTOR | ACCESS | Upgrade | 163 | Pritchard Street | 1384 | | 1384 | | MAR 32-A1 |
| Spilt Street Access 2 | ACCESS | NEW ACCESS | New | 20 | Spilt Street | 1299 | | 1299 | | MAR 32-A1 |
| Spilt Street Northbound 2 | ACCESS | ACCESS | No Change | 110 | Pw Street | 1496 | | 1496 | | MAR 32-A1 |
| Spilt Street Southbound 2 | ACCESS | ACCESS | No Change | 110 | Pw Street | 1496 | | 1496 | | MAR 32-A1 |
| Spilt Street Access 3 | ACCESS | NEW ACCESS | New | 18 | Spilt Street | 1425 | | 1425 | | MAR 32-A1 |
| Spilt Street | ACCESS | ACCESS | No Change | 702 | Laurinda Street | 702 | MN20 | 702 | | MAR 17-E6 |
| Spilt Street | ACCESS | ACCESS | No Change | 805 | MN20 | 805 | Moondah Road | 1511 | | MAR 17-E4 |
| Spilt Street | SECONDARY | UNREGISTER | Upgrade | 3204 | Donald Swan Hill Road | 0 | Bradshaw Road | 3204 | | MAR 8-F5 |
| Springfield Road | COLLECTOR | COLLECTOR | No Change | 485 | Chinkapook Nyah West Road | 489 | William Street | 489 | | MAR 18-D6 |
| Springfield Road | COLLECTOR | COLLECTOR | No Change | 3923 | William Street | 4412 | Hicks Road | 4412 | | MAR 4-F7 |
| Springfield Road | COLLECTOR | COLLECTOR | No Change | 5445 | Hicks Road | 10057 | Geary Lane | 10057 | | MAR 5-A7 |
| Springfield Road | COLLECTOR | COLLECTOR | No Change | 1249 | Geary Lane | 13306 | Lake Wahpool Road | 13306 | | MAR 5-B8 |
| Springfield Road | COLLECTOR | COLLECTOR | No Change | 1421 | Lake Wahpool Road | 12727 | Chillingollah Road | 12727 | | MAR 19-C8 |
| Springfield Road | COLLECTOR | COLLECTOR | No Change | 342 | Chillingollah Road | 13969 | Towns Street | 13969 | | MAR 19-D5 |
| Springfield Road | COLLECTOR | COLLECTOR | No Change | 241 | Towns Street | 13295 | | 13295 | | MAR 19-D5 |
| Springfield Road | COLLECTOR | COLLECTOR | No Change | 241 | Smyth Street Chillingollah | 13776 | George Street Chillingollah | 13776 | | MAR 19-D5 |
| Springfield Road | COLLECTOR | COLLECTOR | No Change | 1096 | George Street Chillingollah | 14866 | Warren Road | 14866 | | MAR 19-F7 |
| Springfield Road | COLLECTOR | COLLECTOR | No Change | 455 | Morron Road | 15325 | Timorom Road | 15325 | | MAR 5-B8 |
| Springfield Road | COLLECTOR | COLLECTOR | No Change | 5818 | Timorom Road | 21443 | Grey Road Chillingollah | 21443 | | MAR 5-B9 |
| Springfield Road | COLLECTOR | COLLECTOR | No Change | 3331 | Grey Road Chillingollah | 27807 | Wachte Road | 24676 | | MAR 7-D1 |
| Springfield Road | COLLECTOR | COLLECTOR | No Change | 3093 | Wachte Road | 27807 | Dunstan Road | 24676 | | MAR 7-D2 |
| Springfield Road | COLLECTOR | COLLECTOR | No Change | 3292 | Dunstan Road | 31059 | Dunstan Road | 31059 | | MAR 7-D3 |
| Springfield Road | COLLECTOR | COLLECTOR | No Change | 1646 | Stewart Road | 34828 | Leys Road | 34828 | | MAR 7-D3 |
| Springfield Road | COLLECTOR | COLLECTOR | No Change | 21 | Leys Road | 34828 | Leys Road | 34828 | | MAR 7-D3 |
| Springfield Road | COLLECTOR | COLLECTOR | No Change | 2446 | Conroy Road | 34818 | Conroy Road | 34818 | | MAR 7-D4 |
| Spittle Grove | ACCESS | ACCESS | No Change | 93 | River Oaks Drive | 36859 | | 36859 | | MAR 7-D4 |
| Stafford Street | ACCESS | UNREGISTER | Upgrade | 24 | Monash Avenue Nyah West | 0 | Monash Avenue Nyah West | 24 | | MAR 34-C2 |
| Stafford Street | ACCESS | UNREGISTER | Upgrade | 122 | Monash Avenue Nyah West | 24 | Alain Street | 146 | | MAR 24-E5 |
| Stafford Street | ACCESS | ACCESS | No Change | 146 | OR | 146 | Paper road only | 146 | | MAR 24-E6 |
| Stafford Street | ACCESS | ACCESS | No Change | 89 | OR | 89 | | 89 | | MAR 26-F9 |
| Stafford Street | ACCESS | ACCESS | No Change | 3127 | Hartah Robinvale Road | 3127 | | 3127 | | MAR 1-D5 |
| Standen Road | NOT MAINTAINED | UNREGISTER | No Change | 3233 | Nowie Road | 6472 | | 3233 | Not required for property access | MAR 6-A9 |
| Standen Road | SECONDARY | UNREGISTER | Upgrade | 3233 | Nowie Road | 6472 | | 6472 | | MAR 6-A8 |
| Standen Road | ACCESS | UNREGISTER | Upgrade | 3445 | Property access | 7011 | Property access | 7011 | | MAR 5-F8 |
| Standen Road | SECONDARY | UNREGISTER | Upgrade | 3445 | Property access | 10456 | | 10456 | | MAR 5-F8 |
| Standen Road | ACCESS | ACCESS | No Change | 226 | Palcoe Street | 220 | | 220 | | MAR 31-D1 |
| Station Street Lake Boga | ACCESS | COLLECTOR | Reclassify | 293 | Lalbert Road | 293 | | 293 | | MAR 35-E6 |
| Station Street Lake Boga | ACCESS | ACCESS | No Change | 203 | Kunat Street | 574 | | 574 | | MAR 35-E6 |
| Station Street Lake Boga | ACCESS | ACCESS | No Change | 520 | Kunat Street | 574 | | 520 | | MAR 35-E6 |
| Station Street Lake Boga | ACCESS | ACCESS | No Change | 54 | Kunat Street | 574 | | 574 | | MAR 35-E6 |
| Station Street Nyah West | ACCESS | ACCESS | No Change | 77 | Kunat Street Entrance MVI1 Lake Boga | 53 | | 53 | | MAR 35-D5 |
| Station Street Nyah West | ACCESS | ACCESS | No Change | 53 | Monash Avenue Nyah West | 53 | | 53 | | MAR 2-A6 |
| Station Street Nyah West | ACCESS | ACCESS | No Change | 100 | Srinole Road Monash Avenue Nyah West | 311 | | 311 | | MAR 2-A6 |
| Station Street Nyah West | ACCESS | ACCESS | No Change | 158 | Lloyd Street | 471 | | 471 | | MAR 2-B6 |
| Station Street Nyah West | ACCESS | ACCESS | No Change | 166 | Gray Street Nyah West | 632 | | 632 | | MAR 25-B6 |
| Station Street Nyah West | ACCESS | ACCESS | No Change | 161 | Donald Street Nyah West | 632 | | 632 | | MAR 25-B7 |
| Station Street Nyah West | ACCESS | ACCESS | No Change | 294 | Elizabeth Street Nyah West | 926 | | 926 | | MAR 25-C7 |
| Station Street Nyah West | ACCESS | ACCESS | No Change | 18 | Murray Street | 221 | | 221 | | MAR 22-C4 |
| Station Street Pangi | NOT RESPONSIBLE | ACCESS | Ownership | 18 | Service Road | 18 | VICROADS | 18 | | MAR 22-C4 |
| Station Street Pangi | ACCESS | ACCESS | No Change | 203 | Service Road | 300 | | 300 | | MAR 22-C5 |
| Station Street Pangi | ACCESS | ACCESS | No Change | 79 | High Street | 403 | | 403 | | MAR 22-C5 |
| Station Street Pangi | ACCESS | ACCESS | No Change | 103 | Change of surface | 583 | | 583 | Required for property access | MAR 22-C5 |
| Station Street Pangi | ACCESS | ACCESS | Upgrade | 180 | South Street | 223 | | 223 | | MAR 22-C6 |
| Station Street Woornen South | COLLECTOR | COLLECTOR | No Change | 223 | Woornen Road | 592 | | 592 | | MAR 26-C8 |
| Station Street Woornen South | COLLECTOR | COLLECTOR | No Change | 365 | McCallum Street | 3990 | | 3990 | | MAR 26-B7 |
| Steele Road | COLLECTOR | GLOBE | Reclassify | 844 | Maitian-Mystic Park Road | 844 | Quarry entrance | 844 | Quarry access | MAR 9-B6 |
| Steele Road | SECONDARY | ACCESS | Upgrade | 2413 | Quarry Valley Highway | 3257 | Quarry access | 3257 | Quarry access | MAR 9-B6 |
| Steele Road | ACCESS | ACCESS | No Change | 726 | Burton Road Tyntynder | 1716 | | 1716 | | MAR 13-B4 |
| Stewart Lane | SECONDARY | ACCESS | Reclassify | 982 | Coonim-Pangi Road | 2703 | | 2703 | | MAR 13-B4 |
| Stewart Lane | ACCESS | ACCESS | No Change | 1721 | Property access | 982 | | 982 | Not required for property access | MAR 6-A2 |
| Stewart Lane | NOT MAINTAINED | UNREGISTER | No Change | 2121 | Wood Road | 2121 | | 2121 | Paper Road Only | MAR 6-A2 |
| Stewart Lane | ACCESS | ACCESS | No Change | 120 | Rutherford Street | 120 | | 120 | | MAR 31-F4 |

| Segment No | Proposed Class | Previous Class | Amendment | Length | From/Disc | To/Disc | From/Ch | To/Chain | Comments | Map Ref |
|---------------------------|----------------|----------------|------------|-----------------------------------|--------------------------------|---------|---------|----------|----------|-----------|
| Stewart Street Northbound | ACCESS | ACCESS | No Change | 60 Start divided road | 120 Stewart Street Access | 180 | | | | MAR 31-F4 |
| Stewart Street Southbound | ACCESS | ACCESS | No Change | 59 Start divided road | 120 Stewart Street Access | 179 | | | | MAR 31-F4 |
| Stewart Street Northbound | ACCESS | ACCESS | No Change | 40 Stewart Street Access | 179 McGrae Street | 219 | | | | MAR 31-F3 |
| Stewart Street Southbound | ACCESS | ACCESS | No Change | 41 Stewart Street Access | 180 McGrae Street | 221 | | | | MAR 31-F3 |
| Stewart Street Northbound | NEW ACCESS | NEW ACCESS | New | 10 McGrae Street | 219 McGrae St | 229 | | | | MAR 31-F3 |
| Stewart Street Southbound | ACCESS | ACCESS | No Change | 221 McGrae St | 221 McGrae St | 231 | | | | MAR 31-F3 |
| Stewart Street Access | ACCESS | ACCESS | No Change | 18 Stewart Street | 239 Stewart Street | 239 | | | | MAR 31-F3 |
| Stewart Street Access | ACCESS | ACCESS | No Change | 768 Murray Valley Highway | 0 Siddons Lane | 768 | | | | MAR 11-C6 |
| Stewart Street Access | ACCESS | ACCESS | No Change | 286 Siddons Lane | 0 EDR | 3054 | | | | MAR 11-C6 |
| Stewart Street Access | ACCESS | ACCESS | No Change | 77 Harrison Crescent | 0 EDR | 77 | | | | MAR 11-E6 |
| Stewart Street Access | ACCESS | ACCESS | No Change | 352 Mallee Highway | 0 EDR | 3512 | | | | MAR 4-D3 |
| Stewart Street Access | ACCESS | ACCESS | No Change | 1316 Mallee Highway | 1316 VICROADS | | | | | MAR 23-B7 |
| Stewart Street Access | ACCESS | ACCESS | No Change | 672 Jeans Lane | 0 EDR | 385 | | | | MAR 23-B6 |
| Stewart Street Access | ACCESS | ACCESS | No Change | 385 Varsity Road | 0 Willick Street | 106 | | | | MAR 31-E5 |
| Stewart Street Access | ACCESS | ACCESS | No Change | 106 Gray Street Swain Hill | 0 Willick Street | 106 | | | | MAR 31-E5 |
| Stewart Street Access | ACCESS | ACCESS | No Change | 14 Willick Street | 106 Boys Street | 120 | | | | MAR 31-E5 |
| Stewart Street Access | ACCESS | ACCESS | No Change | 88 Boys Street | 120 Wallace Street | 208 | | | | MAR 31-E4 |
| Stewart Street Access | ACCESS | ACCESS | No Change | 88 Boys Street | 120 Wallace Street | 208 | | | | MAR 31-E4 |
| Stewart Street Access | ACCESS | ACCESS | No Change | 114 Wallace Street | 208 Rutherford Street | 316 | | | | MAR 31-E4 |
| Stewart Street Access | ACCESS | ACCESS | No Change | 89 Rutherford Street | 316 Sellick Street Swain Hill | 322 | | | | MAR 31-E4 |
| Stewart Street Access | ACCESS | ACCESS | No Change | 81 Rutherford Street | 322 Sellick Street Swain Hill | 405 | | | | MAR 31-E4 |
| Stewart Street Access | ACCESS | ACCESS | No Change | 101 Sellick Street Swain Hill | 405 Old Street Swain Hill | 506 | | | | MAR 31-E4 |
| Stewart Street Access | ACCESS | ACCESS | No Change | 95 Sellick Street Swain Hill | 405 Old Street Swain Hill | 504 | | | | MAR 31-E4 |
| Stewart Street Access | ACCESS | ACCESS | No Change | 86 Old Street Swain Hill | 504 Ben Lane | 573 | | | | MAR 31-F4 |
| Stewart Street Access | ACCESS | ACCESS | No Change | 79 Ben Lane | 508 Ben Lane | 574 | | | | MAR 31-E5 |
| Stewart Street Access | ACCESS | ACCESS | No Change | 79 Ben Lane | 573 White St | 649 | | | | MAR 31-F3 |
| Stewart Street Access | ACCESS | ACCESS | No Change | 115 White St | 648 White St | 658 | | | | MAR 31-F3 |
| Stewart Street Access | ACCESS | ACCESS | No Change | 137 White St | 649 White St | 764 | | | | MAR 31-F2 |
| Stewart Street Access | ACCESS | ACCESS | No Change | 137 White St | 765 Chagall Road Swain Hill | 809 | | | | MAR 31-F2 |
| Stewart Street Access | ACCESS | ACCESS | No Change | 137 White St | 809 Chagall Road Swain Hill | 826 | | | | MAR 31-F2 |
| Stewart Street Access | ACCESS | ACCESS | No Change | 176 Pinchard Street Swain Hill | 1026 Ben Court | 1152 | | | | MAR 31-F2 |
| Stewart Street Access | ACCESS | ACCESS | No Change | 144 Ben Court | 1152 Pine Street | 1286 | | | | MAR 31-F1 |
| Stewart Street Access | ACCESS | ACCESS | No Change | 262 Pine Street | 1296 Chapman Street | 1578 | | | | MAR 28-F5 |
| Stewart Street Access | ACCESS | ACCESS | No Change | 81 Chapman Street | 1578 Stanley Court Swain Hill | 1659 | | | | MAR 28-F5 |
| Stewart Street Access | ACCESS | ACCESS | No Change | 88 Stanley Court Swain Hill | 1659 Phylard Court | 1747 | | | | MAR 28-F5 |
| Stewart Street Access | ACCESS | ACCESS | No Change | 108 Phylard Court | 1747 George Street Swain Hill | 1855 | | | | MAR 28-F5 |
| Stewart Street Access | ACCESS | ACCESS | No Change | 43 George Street Swain Hill | 1855 Mullar Street | 1898 | | | | MAR 28-F5 |
| Stewart Street Access | ACCESS | ACCESS | No Change | 236 Mullar Street | 1898 Nyah Road | 2128 | | | | MAR 28-F5 |
| Stewart Street Access | ACCESS | ACCESS | No Change | 14 Nyah Road | 2128 Nyah Road | 2142 | | | | MAR 28-F5 |
| Stewart Street Access | ACCESS | ACCESS | No Change | 3282 Pollisheet Road | 0 Morren Road | 3282 | | | | MAR 5-E9 |
| Stewart Street Access | ACCESS | ACCESS | Reclassify | 1616 Morren Road | 3282 Chillingollah Road | 4898 | | | | MAR 5-E8 |
| Stewart Street Access | ACCESS | ACCESS | No Change | 3548 Grey Road | 0 EDR | 81 | | | | MAR 30-E3 |
| Stewart Street Access | ACCESS | ACCESS | No Change | 47 Tower Avenue | 0 EDR | 3548 | | | | MAR 8-B5 |
| Stewart Street Access | ACCESS | ACCESS | No Change | 48 Pine Lane | 0 EDR | 47 | | | | MAR 30-F2 |
| Stewart Street Access | ACCESS | ACCESS | No Change | 97 Moonah Court | 47 Moonah Court | 95 | | | | MAR 30-F2 |
| Stewart Street Access | ACCESS | ACCESS | No Change | 1815 Hayward Road | 95 Diamond Drive | 192 | | | | MAR 31-A2 |
| Stewart Street Access | ACCESS | ACCESS | No Change | 424 Creamery Road | 0 Murray Valley Highway | 1819 | | | | MAR 6-A4 |
| Stewart Street Access | ACCESS | ACCESS | No Change | 1217 Chinkapook-Millyack Road | 0 EDR | 424 | | | | MAR 13-A7 |
| Stewart Street Access | ACCESS | ACCESS | No Change | 2807 Pier Millian-Chinkapook Road | 0 Pier Millian-Chinkapook Road | 1217 | | | | MAR 4-E6 |
| Stewart Street Access | ACCESS | ACCESS | Reclassify | 307 Hopbush Lane | 1217 Hopbush Lane | 3824 | | | | MAR 4-E7 |
| Stewart Street Access | ACCESS | ACCESS | Reclassify | 1064 Unused Road Licence | 3824 Unused Road Licence | 4131 | | | | MAR 4-E7 |
| Stewart Street Access | ACCESS | ACCESS | Ownership | 1761 Unused Road Licence | 4131 Unused Road Licence | 5195 | | | | MAR 4-E7 |
| Stewart Street Access | ACCESS | ACCESS | No Change | 295 Butterworth Street | 5194 LU25 | 6955 | | | | MAR 4-E7 |
| Stewart Street Access | ACCESS | ACCESS | No Change | 1885 Mallee Highway | 0 EDR | 295 | | | | MAR 28-A8 |
| Stewart Street Access | ACCESS | ACCESS | No Change | 296 Pioneer Street | 0 Excelsior Street | 1889 | | | | MAR 17-B6 |
| Stewart Street Access | ACCESS | ACCESS | No Change | 144 Saleyre Road | 2173 Wattle Street | 2469 | | | | MAR 17-D4 |
| Stewart Street Access | ACCESS | ACCESS | No Change | 520 Saleyre Road | 0 | 520 | | | | MAR 28-E7 |
| Stewart Street Access | ACCESS | ACCESS | No Change | 139 Gray Street Swain Hill | 144 End | 139 | | | | MAR 28-E7 |
| Stewart Street Access | ACCESS | ACCESS | No Change | 633 Goodman Road | 0 EDR | 633 | | | | MAR 32-B5 |
| Stewart Street Access | ACCESS | ACCESS | No Change | 222 Woomin Road | 0 Bay Road | 222 | | | | MAR 12-F5 |
| Stewart Street Access | ACCESS | ACCESS | No Change | 52 Parkview Drive | 0 EDR | 52 | | | | MAR 13-B9 |
| Stewart Street Access | ACCESS | ACCESS | No Change | 186 Matson Lane | 0 Residential Access | 186 | | | | MAR 31-F6 |
| Stewart Street Access | ACCESS | ACCESS | No Change | 322 Residential Access | 186 EDR | 508 | | | | MAR 12-A1 |

| Segment No | Proposed Class | Previous Class | Amendment | Length | From/Disc | From/CH | To/Disc | To/Chain | Comments | Map Ref |
|-----------------------|-----------------|----------------|------------|--------|----------------------------|------------------------------------|------------------------------------|----------|-------------------------------------|------------|
| Taggart Lane | ACCESS | ACCESS | No Change | 1221 | Annunzio/Warren Road | 0 Property access | 0 Property access | 1221 | | MAP 1 F7 |
| Takasuda Road | ACCESS | ACCESS | No Change | 1131 | Murray Valley Highway | 1131 Murray Valley Highway | 0 Property access | 1131 | | MAP 1 F2 |
| Takasuda Road | ACCESS | ACCESS | No Change | 800 | Property access | 1131 EDR | 1931 Parks forest access | 862 | | MAP 1 C2 |
| Takasuda Road | ACCESS | ACCESS | No Change | 862 | Shaggy Ridge Road | 0 Madang Road | 0 Madang Road | 4791 | | MAP 10 E7 |
| Tarakan Road | UNREGISTER | UNREGISTER | Upgrade | 4791 | Laurindell Road | 0 Carr Road | 0 Carr Road | 168 | | MAP 4 C4 |
| Tarakan Road | SECONDARY | CLOSE | Upgrade | 168 | Culgoin-Ultima Road | 136 Gladstone Avenue | 136 Gladstone Avenue | 298 | | MAP 2 L-C6 |
| Tavener Street | SECONDARY | CLOSE | Upgrade | 136 | Gladstone Avenue | 168 Combles Street Ultima | 168 Combles Street Ultima | 423 | | MAP 2 L-D6 |
| Tavener Street | ACCESS | ACCESS | No Change | 125 | Combs Street Ultima | 0 Connor Street Ultima | 0 Connor Street Ultima | 456 | | MAP 21-D6 |
| Tavener Street | ACCESS | ACCESS | No Change | 98 | Combs Street Ultima | 423 LOD | 423 LOD | 554 | | MAP 21-D6 |
| Tavener Street | SECONDARY | UNREGISTER | Upgrade | 64 | Dillon Street | 554 EDR | 554 Dillon Street | 618 | | MAP 21-D6 |
| Taylor Lane | SECONDARY | UNREGISTER | Upgrade | 1602 | GN36 | 0 Smith Road Geraldine | 0 Smith Road Geraldine | 1602 | | MAP 4 B6 |
| Taylor Road | NOT MAINTAINED | UNREGISTER | Upgrade | 1626 | MB26 | 0 Brown Road | 0 Brown Road | 1626 | Not required for property access | MAP 8 D6 |
| Taylor Road | NOT MAINTAINED | UNREGISTER | No Change | 1631 | Brown Road | 1626 MU11 | 1626 MU11 | 3279 | Not required for property access | MAP 8 D5 |
| Taylor Road | NOT MAINTAINED | UNREGISTER | No Change | 3638 | MU11 | 3279 Johnson Road Mumbel | 3279 Johnson Road Mumbel | 4877 | Not required for property access | MAP 8 E5 |
| Taylor Road | NOT MAINTAINED | UNREGISTER | No Change | 308 | Johnson Road Mumbel | 4877 Lake Boga-Ultima Road | 4877 Lake Boga-Ultima Road | 7957 | Not required for property access | MAP 8 E5 |
| Tea Tree Drive | ACCESS | ACCESS | No Change | 108 | Coobah Street | 0 EDR | 0 EDR | 108 | | MAP 30-E3 |
| Tea Tree Drive | NOT RESPONSIBLE | CLOSE | Ownership | 2283 | Coomba Road | 0 WA09 | 2283 UNUSED ROAD LICENCE | 5984 | Not required for property access | MAP 3 B7 |
| Ted Lane | NOT MAINTAINED | CLOSE | No Change | 3881 | NA09 | 2283 Johnson Road | 2283 Johnson Road | 5984 | Not required for property access | MAP 3 B6 |
| Ted Lane | NOT MAINTAINED | CLOSE | No Change | 2745 | Johnson Road | 5984 Murray Valley Highway | 5984 Murray Valley Highway | 6709 | UNUSED ROAD LICENCE | MAP 3 B5 |
| Tee Road | SECONDARY | ACCESS | Reclassify | 3205 | Mearlan North Road | 0 Dog Necking Fence Road | 0 Dog Necking Fence Road | 3209 | | MAP 8 D5 |
| Templeton Road Lureha | NOT MAINTAINED | UNREGISTER | Upgrade | 2335 | Property access | 3939 Christmas Tank Road | 3939 Christmas Tank Road | 6478 | | MAP 4 E7 |
| Templeton Road Lureha | ACCESS | ACCESS | No Change | 1577 | Chinkopook Neph West Road | 0 Yarraby Road | 0 Yarraby Road | 1577 | | MAP 4 E6 |
| Templeton Road Lureha | ACCESS | ACCESS | Reclassify | 3195 | Yarraby Road | 1577 Carr Road | 1577 Carr Road | 4772 | | MAP 5 F6 |
| Templeton Road Lureha | ACCESS | ACCESS | Reclassify | 304 | Carr Road | 4772 Cocamba Miralin Road | 4772 Cocamba Miralin Road | 7976 | | MAP 5 F5 |
| Thomson Road | SECONDARY | ACCESS | Reclassify | 3055 | Hodges Road | 0 Wood Wood Dick Road | 0 Wood Wood Dick Road | 3059 | | MAP 6 E4 |
| Thomson Road | ACCESS | ACCESS | No Change | 5913 | Morris Road | 0 Robinson Road | 0 Robinson Road | 7913 | | MAP 2 C3 |
| Thomson Road | ACCESS | ACCESS | No Change | 2981 | Johnson Road | 3933 O'Connell Road | 3933 O'Connell Road | 6394 | | MAP 2 S9 |
| Thomson Road | ACCESS | ACCESS | No Change | 206 | Johnson Road | 5913 Meridian Road | 5913 Meridian Road | 8839 | | MAP 6 D9 |
| Thomson Road | ACCESS | ACCESS | Reclassify | 2813 | Prichard Street | 4095 Property access | 4095 Property access | 3233 | | MAP 6 A9 |
| Three Chain Road | SECONDARY | ACCESS | Reclassify | 4546 | Fish Point Road | 0 Fish Point Road | 0 Fish Point Road | 4546 | | MAP 9 E5 |
| Three Chain Road Slip | ACCESS | NEW SLIP | New | 51 | Three Chain Road | 0 Wincham Road | 0 Wincham Road | 51 | | MAP 9 E4 |
| Three Chain Road | SECONDARY | ACCESS | Reclassify | 225 | Lee Road Winton | 4546 Herburn Road | 4546 Herburn Road | 4771 | | MAP 9 F5 |
| Three Chain Road | SECONDARY | ACCESS | Reclassify | 229 | Herburn Road | 4771 Wincham Road | 4771 Wincham Road | 7061 | | MAP 9 F4 |
| Thurba Street | ACCESS | ACCESS | No Change | 42 | EDR | 0 Redwood Drive | 0 Redwood Drive | 42 | | MAP 31-E3 |
| Thurba Street | ACCESS | ACCESS | No Change | 162 | Baldwood Drive | 42 Womoon Court | 42 Womoon Court | 204 | | MAP 31-E2 |
| Thurba Street | ACCESS | ACCESS | No Change | 126 | Womoon Court | 204 Pritchard Street Swan Hill | 204 Pritchard Street Swan Hill | 324 | | MAP 31-E2 |
| Thurba Street | ACCESS | ACCESS | No Change | 324 | Pritchard Street Swan Hill | 324 Pritchard Street Swan Hill | 340 | | MAP 31-E2 | |
| Thurba Street | ACCESS | NEW ACCESS | New | 156 | Pritchard Street Swan Hill | 360 Lyndon Street | 360 Lyndon Street | 406 | | MAP 31-E1 |
| Thurba Street | ACCESS | ACCESS | No Change | 113 | Lyndon Street | 406 Pve Street | 406 Pve Street | 606 | | MAP 31-E1 |
| Thurba Street | ACCESS | ACCESS | No Change | 169 | Elizabeth Street | 606 Elizabeth Street | 606 Elizabeth Street | 719 | | MAP 31-E1 |
| Thurba Street | ACCESS | ACCESS | No Change | 888 | Scott Lane | 719 Chapman Street | 719 Chapman Street | 888 | | MAP 28-E9 |
| Thurba Street | ACCESS | ACCESS | No Change | 127 | Scott Lane | 888 Scott Lane | 888 Scott Lane | 1058 | | MAP 28-E9 |
| Thurba Street | ACCESS | ACCESS | No Change | 99 | Cadell Street | 911 Cadell Street | 911 Cadell Street | 1157 | | MAP 28-E8 |
| Thurba Street | ACCESS | ACCESS | No Change | 51 | Byrnes Street | 1058 Byrnes Street | 1058 Byrnes Street | 1208 | | MAP 28-E8 |
| Thurba Street | ACCESS | ACCESS | No Change | 25 | Mulbar Street | 1157 Mulbar Street | 1157 Mulbar Street | 1233 | | MAP 28-E8 |
| Thurba Street | ACCESS | ACCESS | No Change | 118 | Clark Street | 1208 Clark Street | 1208 Clark Street | 1343 | | MAP 28-E8 |
| Thurba Street | ACCESS | ACCESS | No Change | 178 | Cobb Court | 1233 Cobb Court | 1233 Cobb Court | 1521 | | MAP 28-E7 |
| Thurba Street | ACCESS | ACCESS | No Change | 410 | Murray Valley Highway | 1343 Kaitlie Street | 1343 Kaitlie Street | 410 | | MAP 12-A1 |
| Ti Tree Tank Road | SECONDARY | ACCESS | Reclassify | 855 | Robinvale-Sea Lake Road | 0 River Road Tynnyder West | 0 River Road Tynnyder West | 855 | | MAP 2 B8 |
| Ti Tree Tank Road | SECONDARY | ACCESS | Reclassify | 3555 | Smith Road Koimbo | 855 Morris Road | 855 Morris Road | 4410 | | MAP 2 B8 |
| Ti Tree Tank Road | ACCESS | ACCESS | Reclassify | 1854 | Morris Road | 4410 Property access | 4410 Property access | 6064 | Property access only | MAP 2 C8 |
| Ti Tree Tank Road | ACCESS | ACCESS | Reclassify | 5367 | North Road | 6064 Meridian Road | 6064 Meridian Road | 7538 | Not required for property access | MAP 2 C8 |
| Timburnam Road | SECONDARY | UNREGISTER | Upgrade | 438 | Malaya Road | 0 Springfield Road | 0 Springfield Road | 438 | | MAP 5 B8 |
| Timor Road | ACCESS | ACCESS | No Change | 5767 | Robinvale-Sea Lake Road | 0 Darwin Road | 0 Darwin Road | 5767 | Not required for residential access | MAP 10-D3 |
| Tin Dog Road | SECONDARY | ACCESS | Reclassify | 8796 | Morris Road Myral | 5767 Meridian Road | 5767 Meridian Road | 14557 | Not required for residential access | MAP 2 B8 |
| Tin Dog Road | SECONDARY | ACCESS | Reclassify | 6615 | Meridian Road | 14557 MacFarlane Road Koimboong | 14557 MacFarlane Road Koimboong | 21772 | Not required for residential access | MAP 2 D8 |
| Tin Dog Road | SECONDARY | ACCESS | Reclassify | 6912 | MacFarlane Road Koimboong | 21772 Boundary Bend Koimboong Road | 21772 Boundary Bend Koimboong Road | 28082 | Not required for residential access | MAP 2 F8 |
| Tifford Road | ACCESS | ACCESS | No Change | 362 | Bael Bael Road | 0 Couch Lane | 0 Couch Lane | 362 | | MAP 14-B6 |
| Tifford Road | ACCESS | ACCESS | No Change | 899 | Property access | 362 Property access | 362 Property access | 795 | | MAP 14-C6 |
| Tifford Road | SECONDARY | ACCESS | Reclassify | 3516 | Cant Road | 795 Murray Valley Highway | 795 Murray Valley Highway | 3516 | Property access only | MAP 14-C5 |
| TN05 | NOT MAINTAINED | UNREGISTER | No Change | 228 | Murray Valley Highway | 0 Cocamba Miralin Road | 0 Cocamba Miralin Road | 228 | Paper road only | MAP 6 B5 |
| TN07 | NOT RESPONSIBLE | CLOSE | Ownership | 273 | Murray Valley Highway | 228 UNUSED ROAD LICENCE | 228 UNUSED ROAD LICENCE | 273 | | MAP 6 B5 |
| TN09 | NOT MAINTAINED | CLOSE | No Change | 273 | Murray Valley Highway | 0 Cobb, Couch Lane | 0 Cobb, Couch Lane | 273 | paper road only | MAP 23-B4 |

Swan Hill Rural City Council

April 2021

Register of Public Roads

| Segment No | Proposed Class | Previous Class | Amendment | Length | From/Disc | From/Ch | To/Disc | To/Chain | Comments | Map Ref |
|------------|-----------------|----------------|------------|--------|--|---------|------------------------------|----------|--|-----------|
| TM52 | NOT MAINTAINED | GLOBE | No Change | 172 | Murray Valley Highway | 0 | EOR | 172 | Paper road only. Not Required for prop | MAP 23-A3 |
| TM53 | NOT MAINTAINED | GLOBE | No Change | 181 | Murray Valley Highway | 0 | EOR | 181 | Private driveway | MAP 23-A2 |
| TM54 | NOT MAINTAINED | UNREGISTER | No Change | 958 | Murray Valley Highway | 0 | TM56 | 958 | Unmade road | MAP 23-A5 |
| TM55 | NOT MAINTAINED | GLOBE | No Change | 210 | Yarraby Road | 0 | EOR | 210 | No road | MAP 6-B6 |
| TM56 | NOT RESPONSIBLE | GLOBE | Ownership | 599 | Cocamba/Miralle Road | 0 | EOR | 599 | UNUSED ROAD LICENCE | MAP 5-D5 |
| TM57 | NOT MAINTAINED | GLOBE | No Change | 295 | Henson Lane | 0 | CRON LAND LICENCE | 295 | paper road only | MAP 5-D5 |
| TM58 | NOT RESPONSIBLE | GLOBE | Ownership | 182E | Crown Land Licence | 0 | EOR | 182E | UNUSED ROAD LICENCE | MAP 5-D5 |
| TM59 | NOT RESPONSIBLE | GLOBE | Ownership | 3417 | Fire Access Road | 0 | Henson Lane | 3417 | UNUSED ROAD LICENCE | MAP 5-D5 |
| TM60 | ACCESS | ACCESS | No Change | 1046 | Robinvale-Sea Lake Road | 0 | Baradia Road | 1046 | | MAP 10-F3 |
| TM61 | ACCESS | ACCESS | No Change | 1092 | Bardis Road | 0 | Gregg Street | 1092 | | MAP 11-A3 |
| TM62 | ACCESS | ACCESS | No Change | 162 | Gregg Street | 0 | El Alamein Avenue Swain Hill | 162 | | MAP 32-C6 |
| TM63 | ACCESS | ACCESS | Reclassify | 4460 | Murray Valley Highway | 0 | Murray Valley Highway | 4460 | | MAP 11-C4 |
| TM64 | COLLECTOR | NEW SLIP | New | 201 | Toil Toi Road | 0 | Stoll Road | 201 | | MAP 11-C6 |
| TM65 | COLLECTOR | COLLECTOR | Reclassify | 657 | Royston Road | 4460 | Stoll Road | 657 | | MAP 11-C5 |
| TM66 | ACCESS | COLLECTOR | Reclassify | 1136 | Stoll Road | 5137 | Invincible Bend Lane | 1136 | | MAP 11-D6 |
| TM67 | ACCESS | COLLECTOR | Reclassify | 3215 | Invincible Bend Lane | 6247 | Murray Valley Highway | 3215 | | MAP 7-E5 |
| TM68 | ACCESS | COLLECTOR | Reclassify | 3721 | OGA boundary | 0 | Wood Road Chillingin | 3721 | | MAP 8-B3 |
| TM69 | NOT RESPONSIBLE | VEHICULAR | No Change | 138E | Murray Valley Highway | 0 | Toolerjac Bridge | 138E | Declared Main Road - VICROADS | MAP 8-B3 |
| TM70 | NOT RESPONSIBLE | UNREGISTER | Upgrade | 2182 | Sea Lake-Swan Hill Road | 0 | Ultima North Road | 2182 | | MAP 8-B3 |
| TM71 | SECONDARY | UNREGISTER | Upgrade | 4131 | Nyaby Road | 0 | Property access | 4131 | | MAP 5-D7 |
| TM72 | SECONDARY | NEW SLIP | New | 25 | Top Road | 11420 | Leans Road | 25 | | MAP 5-F7 |
| TM73 | ACCESS | ACCESS | No Change | 4084 | Property access | 4131 | Coedfield Road | 4084 | | MAP 5-F7 |
| TM74 | ACCESS | ACCESS | Reclassify | 325C | Codfield Road | 8195 | Leans Road | 325C | | MAP 5-F7 |
| TM75 | ACCESS | ACCESS | No Change | 105 | Mont Crescent | 0 | Boschala Drive | 105 | | MAP 30-F2 |
| TM76 | ACCESS | ACCESS | No Change | 42 | Parkside Avenue | 0 | Ullage Way | 42 | | MAP 31-A2 |
| TM77 | ACCESS | ACCESS | No Change | 115 | Village Way | 271 | End of Drive | 115 | | MAP 30-F2 |
| TM78 | ACCESS | ACCESS | No Change | 15C | Signwood Avenue | 271 | End of Drive | 15C | | MAP 30-F2 |
| TM79 | ACCESS | ACCESS | No Change | 75 | Entr of drive | 644 | Borre Drive | 75 | | MAP 30-F2 |
| TM80 | ACCESS | ACCESS | No Change | 151 | Village Way | 271 | End of Drive | 151 | | MAP 30-F2 |
| TM81 | ACCESS | ACCESS | No Change | 151 | Signwood Avenue | 271 | End of Drive | 151 | | MAP 30-F2 |
| TM82 | NOT MAINTAINED | UNREGISTER | No Change | 13E | Springwood Road | 0 | Springwood Road | 13E | | MAP 10-G5 |
| TM83 | NOT MAINTAINED | UNREGISTER | No Change | 215 | McIntosh Street Chillingin | 0 | All arterial roads | 215 | | MAP 10-G5 |
| TM84 | ACCESS | NEW | New | 67E | Transfer Station Entrance | 0 | Property access | 67E | | MAP 6-E3 |
| TM85 | SECONDARY | ACCESS | Reclassify | 601 | Willow Road | 0 | Property access | 601 | | MAP 14-A7 |
| TM86 | ACCESS | ACCESS | No Change | 94E | Property access | 601 | Cummock Road | 94E | | MAP 14-A7 |
| TM87 | ACCESS | ACCESS | No Change | 221E | Cummock Road | 1542 | Band Lane Road | 221E | | MAP 14-B7 |
| TM88 | ACCESS | ACCESS | No Change | 3758 | Tresco Mosaic Park Road | 3758 | Tresco Mosaic Park Road | 3758 | | MAP 36-B3 |
| TM89 | ACCESS | ACCESS | No Change | 164 | Tresco West Road | 0 | Currie Avenue Tresco | 164 | | MAP 36-C5 |
| TM90 | ACCESS | ACCESS | No Change | 1507 | Avigau Avenue Tresco | 255 | Jeffer Road | 1507 | | MAP 36-E8 |
| TM91 | ACCESS | ACCESS | No Change | 1762 | Avigau Avenue Tresco | 255 | Jeffer Road | 1762 | | MAP 36-C5 |
| TM92 | ACCESS | ACCESS | No Change | 3121 | Goughin Road | 3121 | Goughin Road | 3121 | | MAP 34-D8 |
| TM93 | ACCESS | ACCESS | No Change | 3171 | Goughin Road | 3171 | Goughin Road | 3171 | | MAP 14-D9 |
| TM94 | ACCESS | ACCESS | No Change | 3786 | Chisolm Road Tresco | 3786 | Chisolm Road Tresco | 3786 | | MAP 14-E9 |
| TM95 | ACCESS | ACCESS | No Change | 5041 | Chisolm Road Tresco | 3786 | Balroy Road Lake Boga | 5041 | | MAP 14-E9 |
| TM96 | ACCESS | ACCESS | No Change | 1100 | Fin Point Road | 0 | Property access | 1100 | | MAP 14-D4 |
| TM97 | ACCESS | ACCESS | No Change | 84 | Fin Point Road | 0 | Property access | 84 | | MAP 14-D4 |
| TM98 | ACCESS | ACCESS | No Change | 2143 | Rob Roy Road | 1100 | Rob Roy Road | 2143 | | MAP 14-D3 |
| TM99 | ACCESS | ACCESS | No Change | 36 | Larje Road | 0 | EOR | 36 | | MAP 16-C9 |
| TM100 | ACCESS | ACCESS | No Change | 1052 | River access only. Not required for prop | 0 | EOR | 1052 | River access only. Not required for prop | MAP 11-E6 |
| TM101 | ACCESS | ACCESS | No Change | 532 | Paper road only | 0 | EOR | 532 | Paper road only | MAP 11-A9 |
| TM102 | ACCESS | ACCESS | No Change | 535 | Paper Road Only | 0 | EOR | 535 | Paper Road Only | MAP 11-A9 |
| TM103 | ACCESS | ACCESS | No Change | 165 | Paper road only | 0 | Robinvale-Sea Lake Road | 165 | Paper road only | MAP 11-A9 |
| TM104 | ACCESS | ACCESS | No Change | 250 | Paper road only | 0 | EOR | 250 | Paper road only | MAP 11-A9 |
| TM105 | ACCESS | ACCESS | No Change | 79 | Paper road only | 0 | EOR | 79 | Paper road only | MAP 11-A9 |
| TM106 | ACCESS | ACCESS | No Change | 835 | Paper road only | 0 | EOR | 835 | Paper road only | MAP 5-B5 |
| TM107 | ACCESS | ACCESS | No Change | 2646 | UNUSED ROAD LICENCE | 0 | EOR | 2646 | UNUSED ROAD LICENCE | MAP 5-C5 |
| TM108 | ACCESS | ACCESS | No Change | 3452 | Fire Access Road | 0 | Henson Lane | 3452 | UNUSED ROAD LICENCE | MAP 5-D6 |
| TM109 | ACCESS | ACCESS | No Change | 2956 | Hawthorn Lane | 0 | EOR | 2956 | Paper road only | MAP 5-B6 |
| TM110 | ACCESS | ACCESS | No Change | 4372 | Paper road only | 0 | EOR | 4372 | Paper road only | MAP 5-B6 |
| TM111 | ACCESS | ACCESS | No Change | 3085 | Chinlecock Nyah west Road | 0 | TLU34 | 3085 | UNUSED ROAD LICENCE | MAP 5-C8 |
| TM112 | ACCESS | ACCESS | Ownership | 2602 | TLU1 | 0 | TLU37 | 2602 | UNUSED ROAD LICENCE | MAP 5-C5 |
| TM113 | ACCESS | ACCESS | Ownership | 3222 | TLU17 | 0 | Nyahby road | 3222 | Not required for property access | MAP 5-C7 |
| TM114 | ACCESS | ACCESS | Ownership | 2395 | Paynter Road | 0 | TLU16 | 2395 | UNUSED ROAD LICENCE | MAP 5-C8 |
| TM115 | ACCESS | ACCESS | No Change | 548 | TLU16 | 2395 | TLU16 | 548 | | MAP 5-C8 |
| TM116 | ACCESS | ACCESS | No Change | 1977 | TLU25 | 2743 | Vivian Road | 1977 | Not required for property access | MAP 5-C8 |
| TM117 | ACCESS | ACCESS | No Change | 652 | Chinlecock-Nyah West Road | 0 | TLU1 | 652 | Paper road only | MAP 5-D8 |
| TM118 | ACCESS | ACCESS | No Change | 2402 | TLU1 | 652 | TLU1 | 2402 | | MAP 5-C5 |

| Segment No | Proposed Class | Previous Class | Amendment | Length | From/Desc | From/Ch | To/Desc | To/Chain | Comments | Map Ref |
|--------------------------|-----------------|----------------|------------|--------|-----------------------------|---------|---------|---------------------------------------|--|-----------|
| TU25 | NOT MAINTAINED | CLOSE | No Change | 1777 | TU17 | | | 0 Chillingolish Road | 1777 Not required for property access | MAP 5-CB |
| TU26 | NOT MAINTAINED | UNREGISTER | No Change | 625 | Goary Lane | | | 0 Lake Wahpooi Road | 625 Not required for property access | MAP 5-CB |
| TU31 | NOT MAINTAINED | CLOSE | No Change | 2801 | Chinkingook-Nyph West Road | | | 2801 Paper road only | | MAP 5-D6 |
| TU34 | NOT MAINTAINED | CLOSE | No Change | 241 | Vivian Road | | | 0 TUD1 | 241 UNISED ROAD LICENCE | MAP 5-B7 |
| TU36 | NOT RESPONSIBLE | CLOSE | Ownership | 4942 | Vivian Road | | | 4942 UNISED ROAD LICENCE | | MAP 5-B7 |
| TU37 | NOT MAINTAINED | CLOSE | No Change | 2100 | Vivian Road | | | 0 TUD2 | 2100 UNISED ROAD LICENCE | MAP 5-A5 |
| TU37 | NOT MAINTAINED | CLOSE | No Change | 162 | Mitchell Road | | | 162 Not required for property access | | MAP 5-C5 |
| TU37 | NOT MAINTAINED | CLOSE | No Change | 1774 | TU12 | | | 1936 Not required for property access | | MAP 5-C5 |
| TU38 | NOT MAINTAINED | CLOSE | No Change | 822 | Springfield Road | | | 0 Road licence | 822 Not required for property access | MAP 5-BB |
| TU38 | NOT RESPONSIBLE | CLOSE | Ownership | 1841 | road licence | | | 2663 UNISED ROAD LICENCE | | MAP 5-BB |
| Tuff St | ACCESS | NEW ACCESS | New | 31 | Everingham Street | | | 120 Everingham Street | | MAP 32-A4 |
| Turner Road | ACCESS | ACCESS | No Change | 120 | Gumnow Street | | | 0 Everingham Street | | MAP 4-D6 |
| Turner Road | SECONDARY | NEW SLIP | New | 1745 | Oliver Road | | | 0 Retherick Road | | MAP 4-D5 |
| Turner Road | SECONDARY | NEW SLIP | New | 88 | Turner Road | | | 88 | | MAP 4-D6 |
| Turner Road | SECONDARY | RECLASSIFY | Reclassify | 4629 | Loupar School Road | | | 0 Larundell Road | | MAP 4-B3 |
| Turner Road | SECONDARY | NEW SLIP | New | 109 | Turner Road | | | 0 Carr Road | | MAP 4-C4 |
| Turner Road | SECONDARY | RECLASSIFY | Reclassify | 4825 | Larundell Road | | | 4629 Carr Road | | MAP 4-C4 |
| TW61 | NOT RESPONSIBLE | UNREGISTER | Ownership | 121 | Dickinson Road | | | 0 EDR | 121 Private driveway (not on road reserve) | MAP 12-A2 |
| TW61 | ACCESS | UNREGISTER | Upgrade | 208 | Glover Road | | | 0 EDR | 72 Check Rail crossing (private or ours) | MAP 6-B7 |
| TW62 | NOT MAINTAINED | CLOSE | No Change | 155 | Moneah Drive Tyntynder West | | | 0 EDR | 206 Paper road only | MAP 12-D5 |
| TW65 | ACCESS | ACCESS | Reclassify | 51 | Moneah Drive Tyntynder West | | | 0 EDR | 155 REQUIRED FOR RESIDENTIAL ACCESS | MAP 12-E5 |
| TW70 | NOT MAINTAINED | CLOSE | No Change | 215 | Murray Valley Highway | | | 0 EDR | 51 PRIVATE DRIVEWAY | MAP 12-E6 |
| TW72 | NOT MAINTAINED | CLOSE | No Change | 246 | Shadbin Lane | | | 0 Willoughby Road | 215 Paper road only | MAP 12-B2 |
| TW74 | NOT MAINTAINED | CLOSE | No Change | 748 | Scottie Point Road | | | 0 EDR | 246 Not required for property access | MAP 12-B3 |
| TW74 | NOT MAINTAINED | CLOSE | No Change | 325 | TW74 | | | 748 Paper road only | 318 Paper road only | MAP 12-B3 |
| TW75 | NOT MAINTAINED | UNREGISTER | No Change | 185 | Chillingolish Road | | | 185 Paper road only | 1777 Paper road only | MAP 12-E2 |
| TW75 | NOT MAINTAINED | CLOSE | No Change | 315 | Glendon Road | | | 315 Unregistered Road | 182 Not required for property access | MAP 6-C8 |
| TW76 | NOT MAINTAINED | CLOSE | No Change | 146 | TW68 | | | 146 Paper road only | 486 Paper road only | MAP 6-E2 |
| TW82 | NOT MAINTAINED | UNREGISTER | No Change | 143 | Chillingolish Road | | | 0 TW37 | 143 Paper road only | MAP 6-B8 |
| TW82 | NOT MAINTAINED | UNREGISTER | No Change | 423 | TW94 | | | 565 Not required for property access | | MAP 6-B8 |
| TW84 | NOT MAINTAINED | UNREGISTER | No Change | 1056 | TW94 | | | 1830 Not required for property access | | MAP 6-B8 |
| TW94 | NOT MAINTAINED | UNREGISTER | No Change | 232 | Birkhead Ave | | | 0 EDR | 212 Paper road only | MAP 26-D7 |
| TW94 | NOT MAINTAINED | UNREGISTER | No Change | 536 | TW94 | | | 99 Paper road only | 99 Paper road only | MAP 6-B8 |
| TW97 | NOT MAINTAINED | CLOSE | No Change | 72 | TW94 | | | 0 TW98 | 227 Not required for property access | MAP 6-B8 |
| TW99 | ACCESS | COLLECTOR | Reclassify | 635 | Culgoa-Ulma Road | | | 0 O'Brien Road Ulma | 72 Paper Road only | MAP 8-B8 |
| Two Mile Road | SECONDARY | ACCESS | Reclassify | 207 | O'Brien Road Ulma | | | 842 | | MAP 8-B5 |
| Two Mile Road | SECONDARY | ACCESS | Reclassify | 1793 | O'Brien Road Ulma Slip | | | 842 Ulma-Meatlan Road | | MAP 8-B5 |
| Two Mile Road | SECONDARY | ACCESS | Reclassify | 4981 | Ulma-Meatlan Road | | | 2635 Meatlan North Road | | MAP 8-B5 |
| Two Mile Road | SECONDARY | ACCESS | Reclassify | 3221 | Meatlan North Road | | | 7616 Dog Netting Fence Road | | MAP 8-B5 |
| TU42 | NOT MAINTAINED | CLOSE | No Change | 445 | McKenzie Road | | | 0 House | 445 Private Driveway | MAP 13-B6 |
| TU44 | NOT MAINTAINED | CLOSE | No Change | 536 | House | | | 445 EDR | 975 Paper road only | MAP 13-B6 |
| TU76 | NOT MAINTAINED | CLOSE | No Change | 218 | Reserve Road Tyntynder | | | 0 EDR | 219 REQUIRED FOR PROPERTY ACCESS | MAP 12-F7 |
| TU82 | NOT MAINTAINED | CLOSE | No Change | 237 | Ray Road | | | 0 EDR | 237 Private Driveway, address of Ray Road | MAP 12-F5 |
| Tyntynder Central Road | ACCESS | ACCESS | No Change | 204 | Murray Valley Highway | | | 204 Paper road only | | MAP 13-D4 |
| Tyntynder Central Road | ACCESS | ACCESS | No Change | 1075 | Murray Valley Highway | | | 1075 | | MAP 13-B5 |
| Tyntynder Central Road | ACCESS | ACCESS | No Change | 1801 | Speewa Point Road | | | 2876 | | MAP 13-C5 |
| Tyntynder Central Road | ACCESS | ACCESS | No Change | 1703 | Tyntynder Road | | | 4579 | | MAP 13-D6 |
| Tyntynder Central Road | ACCESS | ACCESS | No Change | 1849 | Murraydale Road | | | 6428 | | MAP 13-E6 |
| Tyntynder Homestead Road | ACCESS | ACCESS | Ownership | 1377 | Murray Valley Highway | | | 0 Residential Access | | MAP 12-F3 |
| Tyntynder Road | NOT RESPONSIBLE | CLOSE | Ownership | 759 | Residential Access | | | 2336 Private land | | MAP 12-F3 |
| Tyntynder Road | ACCESS | ACCESS | No Change | 1145 | Murray Valley Highway | | | 0 Creamery Road | | MAP 13-D7 |
| Tyntynder Road | ACCESS | ACCESS | No Change | 4151 | Tyntynder Central Road | | | 3664 Speewa Point Road | | MAP 13-D6 |
| Tyntynder South Road | ACCESS | ACCESS | No Change | 203 | Murray Valley Highway | | | 203 | | MAP 13-C7 |
| Tyrell Street | ACCESS | ACCESS | No Change | 275 | Laibart Road | | | 0 Property access | | MAP 36-D7 |
| Tyrell Street | ACCESS | ACCESS | No Change | 84 | Marraboor Street Lake Boga | | | 275 Property access | | MAP 36-D7 |
| UL04 | NOT RESPONSIBLE | UNREGISTER | Upgrade | 144 | Property access | | | 359 EDR | | MAP 35-C6 |
| UL04 | NOT RESPONSIBLE | CLOSE | Ownership | 3170 | Sea Lake Swan Hill Road | | | 0 Farrell Road | | MAP 8-A4 |
| UL05 | NOT MAINTAINED | ACCESS | Ownership | 251 | Breen Street | | | 3170 Delmonico Road | | MAP 8-A3 |
| UL38 | NOT MAINTAINED | CLOSE | No Change | 3623 | Hancock Road | | | 0 Culgoa - Ulma Road | 251 Not required for property access | MAP 21-C3 |
| UL38 | NOT MAINTAINED | CLOSE | No Change | 222 | Vernon St | | | 0 O'Brien Road | 3623 UNISED ROAD LICENCE | MAP 8-A6 |
| UL38 | NOT MAINTAINED | CLOSE | No Change | 220 | Hayes St | | | 442 Paper Road Only | | MAP 21-D5 |

| Segment No | Proposed Class | Previous Class | Amendment | Length | From/Disc | From/CH | To/Disc | To/Chain | Comments | Map Ref |
|---------------------------|-----------------|----------------|------------|--------|------------------------------|---------|------------------------------|----------|----------------------------------|-----------|
| Whetlock Road | ACCESS | ACCESS | No Change | 1361 | Alkenhatten Road | 2795 | Shaggy Ridge Road | 4136 | 0 Whetton Street | MAR 10 D7 |
| Whetton Street | ACCESS | ACCESS | No Change | 137 | Waite Street South | 0 | Whetton Street | 132 | 0 Whetton Street | MAR 17 E8 |
| White Road | SECONDARY | UNREGISTER | Upgrade | 2876 | Laurel Road | 2876 | Smith Road Gerahmin | 2876 | 0 Smith Road Gerahmin | MAR 4 B5 |
| White Road Gerahmin | NOT MAINTAINED | UNREGISTER | No Change | 356 | White Road Gerahmin | 356 | White Road Gerahmin | 6436 | Not required for property access | MAR 4 E5 |
| White Road Tymbinder West | SECONDARY | UNREGISTER | Upgrade | 1504 | Woorineen/Vinifera Road | 1504 | Glover Road | 1504 | 0 Glover Road | MAR 12 C4 |
| White Street | ACCESS | NEW ACCESS | New | 32 | Stradbrooke Avenue Swan Hill | 32 | Stradbrooke Avenue Swan Hill | 12 | 0 Stradbrooke Avenue Swan Hill | MAR 31 E3 |
| Whila Road | ACCESS | ACCESS | No Change | 2205 | Wallichie Road | 0 | WM15 | 2205 | 0 WM15 | MAR 7 F2 |
| Whila Road | ACCESS | ACCESS | No Change | 1243 | WM15 | 2205 | Property access | 3448 | 0 Property access | MAR 7 F1 |
| Whila Road | SECONDARY | ACCESS | Reclassify | 2000 | Property access | 3448 | Grey Road | 5448 | 0 Grey Road | MAR 7 F1 |
| Whila Road | SECONDARY | ACCESS | Reclassify | 3253 | Grey Road | 5448 | Pollack Road | 8701 | 0 Pollack Road | MAR 5 E9 |
| Whitaker Street | ACCESS | ACCESS | No Change | 326 | Penit Island Road | 0 | Gillespie Street | 326 | 0 Gillespie Street | MAR 9 B2 |
| WIDB | NOT RESPONSIBLE | CLOSE | Ownership | 2295 | Webster Road | 0 | Parallal Road | 167 | 0 Parrell Road | MAR 4 C1 |
| WIT1 | NOT RESPONSIBLE | CLOSE | Ownership | 3581 | Mowakville Road | 0 | Boothby Road | 3581 | UNREGISTERED ROAD LICENCE | MAR 1 E9 |
| WIT2 | NOT RESPONSIBLE | CLOSE | Ownership | 3677 | Mowakville Road | 0 | Boothby Road | 3677 | UNREGISTERED ROAD LICENCE | MAR 4 B1 |
| Wilkins Grove | ACCESS | ACCESS | No Change | 94 | Gray Street Swan Hill | 94 | Domington Street | 94 | 0 Domington Street | MAR 31 E5 |
| Wilkins Grove | ACCESS | ACCESS | No Change | 91 | Domington Street | 94 | Burton Street | 185 | 0 Burton Street | MAR 31 E5 |
| Wilkins Road | SECONDARY | ACCESS | Reclassify | 353 | Burton Street | 185 | EDR | 538 | 0 EDR | MAR 31 E6 |
| Wilkins Road | SECONDARY | ACCESS | Reclassify | 1228 | Coonmur Road | 0 | Possum Flat Road | 1228 | 0 Possum Flat Road | MAR 5 L2 |
| Wilkins Road | ACCESS | ACCESS | Reclassify | 3035 | Possum Flat Road | 1228 | Belton-Natya Road | 4263 | 0 Belton-Natya Road | MAR 5 L1 |
| Wilkinson Lane | ACCESS | UNREGISTER | Reclassify | 1658 | Bolan-Natya Road | 4263 | Hasling Tank Road | 5917 | 0 Hasling Tank Road | MAR 5 L1 |
| William Avenue | ACCESS | ACCESS | No Change | 88 | Domington Street | 5917 | Burton Street Swan Hill | 88 | 0 Burton Street Swan Hill | MAR 31 D2 |
| William Street | ACCESS | UNREGISTER | Upgrade | 255 | Lakeland Drive | 0 | Best Ramp Lake Boga 36 Club | 259 | 0 Best Ramp Lake Boga 36 Club | MAR 31 F5 |
| William Street | ACCESS | ACCESS | Upgrade | 744 | Boundary Bend Konzening Road | 0 | Edr | 744 | 0 Edr | MAR 31 F4 |
| William Street | ACCESS | ACCESS | No Change | 236 | Chinook/Ngh West Road | 0 | Rugbail Lane Chinkapook | 250 | 0 Rugbail Lane Chinkapook | MAR 3E D6 |
| William Street | SECONDARY | ACCESS | Reclassify | 36 | Rugbail Lane Chinkapook | 0 | Residential Access | 350 | 0 Residential Access | MAR 3E D6 |
| William Street | SECONDARY | ACCESS | Reclassify | 312 | Residential Access | 350 | Springfield Road | 359 | 0 Springfield Road | MAR 8 E4 |
| William Street | ACCESS | ACCESS | No Change | 1668 | Aldbury Road | 312 | Trickett Road | 2000 | 0 Trickett Road | MAR 8 E4 |
| William Road | ACCESS | ACCESS | No Change | 546 | Lake Road | 312 | 1882 Swan Hill Road | 546 | 0 EDR | MAR 1 E5 |
| William Road | ACCESS | ACCESS | No Change | 155 | Burroughs Street | 0 | Boring Road Swan Hill | 155 | 0 Boring Road Swan Hill | MAR 2E A8 |
| Williams Road Swan Hill | ACCESS | ACCESS | No Change | 171 | Notting Road Swan Hill | 155 | Hocking Drive Swan Hill | 326 | 0 Hocking Drive Swan Hill | MAR 2E A8 |
| Williams Road Swan Hill | ACCESS | ACCESS | No Change | 268 | Hocking Drive Swan Hill | 171 | Webb Brook Road | 614 | 0 Webb Brook Road | MAR 2E A7 |
| Williams Road Swan Hill | ACCESS | ACCESS | No Change | 123 | Westbrook Road | 614 | Shearhead Road | 737 | 0 Shearhead Road | MAR 2E A2 |
| Williams Road Swan Hill | ACCESS | ACCESS | No Change | 195 | Shearhead Road | 737 | Kenzie Street | 932 | 0 Kenzie Street | MAR 2E A2 |
| Williams Road Swan Hill | ACCESS | ACCESS | No Change | 254 | Lane 1 Labbert Rd | 0 | Labbert Road | 254 | 0 Labbert Road | MAR 3 E7 |
| Williams Street | ACCESS | NEW ACCESS | New | 11 | Stradbrooke Avenue Swan Hill | 0 | Stradbrooke Avenue Swan Hill | 11 | 0 Stradbrooke Avenue Swan Hill | MAR 31 E5 |
| Willik Street | ACCESS | ACCESS | No Change | 80 | Harris Road Tymbinder North | 11 | EDR | 91 | 0 EDR | MAR 31 E5 |
| Willoughby Road | SECONDARY | UNREGISTER | Upgrade | 201 | Harris Road Tymbinder North | 11 | EDR | 201 | 0 EDR | MAR 6 B7 |
| Willoughby Road | SECONDARY | ACCESS | Reclassify | 3694 | Evas Road | 0 | Kelly Road | 3694 | 0 Kelly Road | MAR 6 A7 |
| Willoughby Road | SECONDARY | ACCESS | Reclassify | 1245 | Kelly Road | 3694 | Bodinnar Road | 4939 | 0 Bodinnar Road | MAR 6 A7 |
| Willoughby Road | ACCESS | ACCESS | Reclassify | 2465 | Bodinnar Road | 4939 | Pria Road | 7404 | 0 Pria Road | MAR 6 B7 |
| Willoughby Road | ACCESS | ACCESS | No Change | 1527 | Pria Road | 7404 | McLean Lane Tymbinder West | 8931 | 0 McLean Lane Tymbinder West | MAR 12 A3 |
| Willoughby Road | ACCESS | ACCESS | No Change | 576 | McLean Lane Tymbinder West | 8931 | TW71 | 9507 | 0 TW71 | MAR 12 A3 |
| Willoughby Road | ACCESS | ACCESS | No Change | 363 | TW71 | 9507 | Hungerford Lane | 9870 | 0 Hungerford Lane | MAR 12 B3 |
| Willoughby Road | ACCESS | ACCESS | No Change | 48 | Hungerford Lane | 9870 | McLennan Road Tymbinder West | 9918 | 0 McLennan Road Tymbinder West | MAR 12 B3 |
| Willoughby Road | ACCESS | ACCESS | No Change | 686 | McLennan Road Tymbinder West | 9918 | Rhein Lane | 10664 | 0 Rhein Lane | MAR 12 B3 |
| Willoughby Road | ACCESS | ACCESS | No Change | 873 | Phelan Lane | 10664 | Woorineen-Vinifera Rd | 11477 | 0 Woorineen-Vinifera Rd | MAR 12 C3 |
| Willow Road | ACCESS | ACCESS | No Change | 506 | Woorineen Road | 11477 | Murrarwee Road | 506 | 0 Murrarwee Road | MAR 13 B9 |
| Willow Road | ACCESS | ACCESS | No Change | 65 | Murrarwee Road | 506 | Niemann Road | 571 | 0 Niemann Road | MAR 13 B9 |
| Willow Road | ACCESS | ACCESS | No Change | 951 | Niemann Road | 571 | Prince Road | 1522 | 0 Prince Road | MAR 13 B9 |
| Willow Road | ACCESS | ACCESS | No Change | 242 | Prince Road | 1522 | Property access | 1764 | 0 Property access | MAR 13 B8 |
| Willow Road | SECONDARY | UNREGISTER | Upgrade | 703 | Property access | 1764 | Niemann Road | 2467 | 0 Niemann Road | MAR 13 B8 |
| Willis Lane Swan Hill | SEALED LAINEWAY | UNREGISTER | Upgrade | 226 | Wood Street | 0 | Rutherford Street | 226 | 0 Rutherford Street | MAR 32 B4 |
| Willis Lane Tresco | ACCESS | ACCESS | Upgrade | 323 | Bael Bael Road | 0 | Bael Bael Road | 323 | 0 Bael Bael Road | MAR 14 B5 |
| Willson Court | ACCESS | ACCESS | No Change | 44 | Cleary Drive | 0 | EDR | 44 | 0 EDR | MAR 15 F5 |
| Willson Road | ACCESS | ACCESS | No Change | 835 | Tresco West Road | 0 | Sown Road | 835 | 0 Sown Road | MAR 9 C5 |
| Willson Road | ACCESS | ACCESS | No Change | 807 | Sown Road | 835 | Winery Road | 1642 | 0 Winery Road | MAR 9 C5 |
| Willson Road | ACCESS | ACCESS | No Change | 439 | Winery Road | 1642 | George Road | 2081 | 0 George Road | MAR 9 C5 |
| Willson Street | ACCESS | ACCESS | No Change | 95 | EDR | 0 | Rankin Street | 95 | 0 Rankin Street | MAR 32 C6 |
| Willson Street | ACCESS | ACCESS | No Change | 122 | Rankin Street | 95 | EDR | 217 | 0 EDR | MAR 32 C6 |
| Winery Road | ACCESS | ACCESS | No Change | 1546 | Wilson Road | 0 | Cummock Road | 1546 | 0 Cummock Road | MAR 14 A6 |
| Winton Road | ACCESS | ACCESS | No Change | 4250 | LGA boundary | 0 | Chain Road | 4250 | 0 Chain Road | MAR 9 E5 |
| Winton Road | ACCESS | ACCESS | No Change | 4148 | Three Chain Road | 4250 | Hebburn Road | 8398 | 0 Hebburn Road | MAR 9 E4 |
| Winton Road | ACCESS | ACCESS | No Change | 516 | Hebburn Road | 8398 | Davies Road | 8908 | 0 Davies Road | MAR 9 E4 |
| Winton Road | ACCESS | ACCESS | No Change | 1051 | Davies Road | 8908 | Residential Access | 9959 | 0 Residential Access | MAR 14 F4 |

| Segment No | Proposed Class | Previous Class | Amendment | Length | From/Disc | From/CH | To/Disc | To/Chain | Comments | Map Ref |
|--------------------------------|-----------------|----------------|------------|--------|----------------------------|----------------------|------------------------------|----------|--|-----------|
| Winnambooi Road | SECONDARY | ACCESS | Reclassify | 401 | Residential Access | 9959 Fish Point Road | 0 | 10560 | 10560 Not required for property access | MAP 14-E4 |
| Winnambooi Road | ACCESS | ACCESS | No Change | 204C | Fish Point Road | 10560 | Vanns Road | 12600 | | MAP 14-E4 |
| Winnambooi Road | ACCESS | ACCESS | No Change | 1453 | Vanns Road | 12600 | McCoy Lane | 14053 | | MAP 14-E2 |
| Winnambooi Road | ACCESS | ACCESS | No Change | 1283 | McCoy Lane | 14053 | Letta Lane | 15336 | | MAP 14-E2 |
| Winnambooi Road | ACCESS | ACCESS | No Change | 3019 | Letta Lane | 15336 | Bethune Lane | 18355 | | MAP 14-C2 |
| Winnambooi Road | ACCESS | ACCESS | No Change | 50 | Bethune Lane | 18355 | Lakeside Drive | 18405 | | MAP 14-B3 |
| Winnambooi Road | COLLECTOR | COLLECTOR | No Change | 3143 | Robinvale-Sea Lake Road | 0 | Clayfield Road | 3143 | | MAP 4-D2 |
| Winnambooi Road | COLLECTOR | COLLECTOR | No Change | 1925 | Clayfield Road | 3143 | Parfield Road | 5068 | | MAP 4-D2 |
| Winnambooi Road | COLLECTOR | COLLECTOR | No Change | 704 | Parfield Road | 5068 | Old Euston Road | 5772 | | MAP 4-D2 |
| Winnambooi Road | COLLECTOR | COLLECTOR | No Change | 2431 | Old Euston Road | 5772 | Webster Road | 9121 | | MAP 4-D1 |
| Winnambooi Road | COLLECTOR | COLLECTOR | No Change | 918 | Webster Road | 9121 | Daves Road | 9321 | | MAP 4-D1 |
| Winnambooi Road | COLLECTOR | COLLECTOR | No Change | 3684 | Daves Road | 9321 | Cullen Road | 12805 | | MAP 4-C1 |
| Winnambooi Road | COLLECTOR | COLLECTOR | No Change | 3313 | Cullen Road | 12805 | Box Lagoon Road | 16118 | | MAP 1-F9 |
| Winnambooi Road | COLLECTOR | COLLECTOR | No Change | 3003 | Box Lagoon Road | 16118 | West Exchange Road | 19121 | | MAP 1-F9 |
| Winnambooi Road | COLLECTOR | COLLECTOR | No Change | 1016 | West Exchange Road | 19121 | Exchange Road | 20337 | | MAP 1-F8 |
| Winnambooi Road | COLLECTOR | COLLECTOR | No Change | 6141 | Exchange Road | 20337 | AN13 | 26278 | | MAP 1-F8 |
| Winnambooi Road Slip | SECONDARY | NEW SLIP | New | 67 | Exchange Road | 20224 | Winnambooi Road | 20291 | | MAP 2-A7 |
| Winnambooi Road | COLLECTOR | COLLECTOR | No Change | 254 | AN13 | 26278 | Annuello-Werner Road | 26532 | | MAP 2-A7 |
| WM01 | NOT MAINTAINED | CLOSE | No Change | 104C | Hetah-Robinvale Road | 0 | 0 | 3100 | Not required for property access | MAP 1-E6 |
| WM15 | NOT RESPONSIBLE | CLOSE | Ownership | 1622 | Corte Road | 1622 | 0 | 3162 | UNUSED ROAD LICENCE | MAP 7-F1 |
| WM16 | NOT MAINTAINED | CLOSE | No Change | 1817 | White Road | 3622 | White Road | 3622 | UNUSED ROAD LICENCE | MAP 7-F1 |
| WM15 | NOT RESPONSIBLE | CLOSE | Ownership | 1015 | White Road | 3239 | Roberts Road | 4854 | UNUSED ROAD LICENCE | MAP 7-F1 |
| WM08 | NOT MAINTAINED | CLOSE | Ownership | 2351 | Tim Dog Road | 0 | End of Licence | 2351 | UNUSED ROAD LICENCE | MAP 2-C7 |
| WM03 | NOT MAINTAINED | CLOSE | Ownership | 323 | End of Licence | 2351 | Konrad Road | 5388 | | MAP 2-C7 |
| WM02 | NOT RESPONSIBLE | CLOSE | Ownership | 4745 | Lake Copell Road | 0 | Konrad Road | 4745 | UNUSED ROAD LICENCE | MAP 2-C7 |
| WM04 | NOT RESPONSIBLE | CLOSE | Ownership | 3215 | Blackwell Road | 0 | Blackwell Road | 3215 | UNUSED ROAD LICENCE | MAP 2-E1 |
| WM04 | SECONDARY | UNREGISTER | Upgrade | 655 | Woolman Goshen Road | 0 | Water main access | 855 | | MAP 2E-B5 |
| WM04 | SECONDARY | UNREGISTER | No Change | 131 | Water main access | 655 | Station Street Woolman South | 745 | Level Crossing closed | MAP 2E-A7 |
| Woolman Court | NOT MAINTAINED | UNREGISTER | Upgrade | 236 | Station 38 Woolman St | 0 | Station Street Woolman South | 278 | | MAP 2E-A7 |
| Woolman Road | ACCESS | ACCESS | Ownership | 518 | Third Street | 0 | 0 | 79 | | MAP 31-E2 |
| Woolman Road | ACCESS | ACCESS | Ownership | 518 | Colgate Road | 0 | Colgate Road | 518 | | MAP 31-E2 |
| Woolman Road | ACCESS | ACCESS | Ownership | 7922 | Street Road Chillingall | 514 | Street Road Chillingall | 15336 | | MAP 7-F5 |
| Woolman Road | ACCESS | ACCESS | Ownership | 565 | Thornhill Road | 2536 | Leamonth Road | 3897 | | MAP 7-F5 |
| Woolman Road | ACCESS | ACCESS | No Change | 98C | Leamonth Road | 2536 | Property access | 3977 | | MAP 7-F5 |
| Woolman Road | ACCESS | ACCESS | Ownership | 1304 | Property access | 3977 | Burns Road | 5311 | | MAP 7-F5 |
| Woolman Road | ACCESS | ACCESS | No Change | 11 | Everingham Street | 0 | Everingham Street | 11 | | MAP 32-A4 |
| Woolman Road | ACCESS | ACCESS | No Change | 97 | Everingham Street | 11 | High Street Swan Hill | 108 | | MAP 32-A4 |
| Woolman Road | ACCESS | ACCESS | No Change | 10 | High Street Swan Hill | 108 | High Street Swan Hill | 118 | | MAP 32-A4 |
| Woolman Road | ACCESS | ACCESS | No Change | 121 | High Street Swan Hill | 118 | Spitt Street | 239 | | MAP 32-A4 |
| Woolman Road | ACCESS | ACCESS | No Change | 10 | Spitt Street | 239 | Spitt Street | 249 | | MAP 32-A4 |
| Woolman Road | ACCESS | ACCESS | No Change | 124 | Spitt Street | 249 | Spitt Street | 375 | | MAP 32-A4 |
| Woolman Road | ACCESS | ACCESS | No Change | 7 | Campbell Street | 409 | Campbell Street | 506 | | MAP 32-A4 |
| Woolman Road | ACCESS | ACCESS | No Change | 64 | Campbell Street | 506 | Wills Lane Swan Hill | 570 | | MAP 32-A4 |
| Woolman Road | ACCESS | ACCESS | No Change | 68 | Wills Lane Swan Hill | 570 | Gurwals Street | 638 | | MAP 32-A4 |
| Woolman Road | ACCESS | ACCESS | No Change | 14C | Murray Valley Highway | 570 | Murray Valley Highway | 140 | Victroads | MAP 6-B4 |
| Woolman Road | ACCESS | ACCESS | No Change | 43C | Murray Valley Highway | 140 | 0 | 2084 | Not required for residential access | MAP 6-A4 |
| Woodgate Road | ACCESS | ACCESS | Reclassify | 1654 | Thomas Road | 430 | Hayward Road | 1690 | | MAP 8-A7 |
| Woodville Road | ACCESS | ACCESS | No Change | 169C | Murraydale Road | 0 | Old School Road Murrumgin | 2115 | | MAP 8-A7 |
| Woodville Road | ACCESS | ACCESS | No Change | 2115 | Hancock Road | 0 | 0 | 2260 | | MAP 8-B7 |
| Woodstons Lane | ACCESS | ACCESS | No Change | 145 | Old School Road Murrumgin | 2115 | Murrumgin Road | 5528 | | MAP 8-B7 |
| Woodstons Lane | ACCESS | ACCESS | No Change | 3268 | Murrumgin Road | 2260 | O'Keara Road | 5528 | | MAP 11-A2 |
| Woodstons Lane | ACCESS | ACCESS | No Change | 558 | Woolman Road | 0 | 0 | 558 | | MAP 11-A2 |
| Woodstons Lane | ACCESS | ACCESS | No Change | 64C | Hobson Road | 0 | 0 | 646 | | MAP 19-C5 |
| Woodstons Street Chillingollah | ACCESS | CLOSE | No Change | 236 | Findlay St | 0 | Towms Street | 236 | | MAP 19-D5 |
| Woodstons Street Chillingollah | ACCESS | CLOSE | No Change | 112 | Towms Street | 236 | Neil Street | 348 | | MAP 19-D5 |
| Woodstons Street Chillingollah | ACCESS | UNREGISTER | No Change | 122 | Neil Street | 348 | Smith Street Chillingollah | 470 | | MAP 20-D5 |
| Woodstons Street Chillingollah | ACCESS | UNREGISTER | No Change | 241 | Smith Street Chillingollah | 470 | George Street Chillingollah | 711 | | MAP 20-D5 |
| Woodstons Street Waitchie | ACCESS | UNREGISTER | No Change | 162 | Waitchie Road | 0 | Cobham Street Waitchie | 162 | Paper Road Only | MAP 20-D5 |
| Woodstons Street Waitchie | ACCESS | CLOSE | No Change | 138 | Cobham Street Waitchie | 162 | Pritchard Street Waitchie | 300 | Paper Road Only | MAP 20-D5 |
| Woodstons Road | UNK | COLLECTOR | Upgrade | 766 | McCallum Street | 0 | Boree Drive | 766 | | MAP 31-B2 |
| Woodstons Road | UNK | COLLECTOR | Upgrade | 234 | Boree Drive | 766 | Butterworth Street | 1000 | | MAP 31-A1 |
| Woodstons Road | UNK | COLLECTOR | Upgrade | 547 | Butterworth Street | 1000 | Woolstons Lane | 1547 | | MAP 27-F9 |
| Woodstons Road | UNK | COLLECTOR | Upgrade | 577 | Woolstons Lane | 1547 | Memorial Drive | 2124 | | MAP 27-E8 |
| Woodstons Road | UNK | COLLECTOR | Upgrade | 162 | Memorial Drive | 2124 | Bish Road | 2286 | | MAP 27-D7 |
| Woodstons Road | UNK | COLLECTOR | Upgrade | 1153 | Bish Road | 2286 | Sinclair Lane | 3439 | | MAP 27-C6 |
| Woodstons Road | UNK | COLLECTOR | Upgrade | 828 | Sinclair Lane | 3439 | Milky Road | 4267 | | MAP 27-A3 |
| Woodstons Road | UNK | COLLECTOR | Upgrade | 282 | Milky Road | 4267 | Willow Road | 4509 | | MAP 11-B9 |

| Segment No | Proposed Class | Previous Class | Amendment | Length | From/Disc | From/Ch | To/Disc | To/Chain | Comments | Map Ref |
|---------------------------|-----------------|----------------|------------|--------|-------------------------------|---------|-------------------------------|----------|----------------------------------|-----------|
| Wooreen Road | UNK | COLLECTOR | Upgrade | 322 | Willow Road | 4569 | Sweet Lane | 4872 | | MAP 11-B9 |
| Wooreen Road | UNK | COLLECTOR | Upgrade | 191 | Sweet Lane | 4569 | Bulga Road | 6263 | | MAP 11-A9 |
| Wooreen Road | UNK | COLLECTOR | Upgrade | 511 | Bulga Road | 6263 | Lake Road | 6774 | | MAP 11-A9 |
| Wooreen Road | UNK | COLLECTOR | Upgrade | 984 | Lake Road | 6774 | Forrester Lane | 7758 | | MAP 11-A9 |
| Wooreen Road | UNK | COLLECTOR | Upgrade | 1915 | Forrester Lane | 7758 | Smith Street | 9675 | | MAP 26-E9 |
| Wooreen Road | UNK | COLLECTOR | Upgrade | 166 | Smith Street | 9675 | Station Street | 9833 | | MAP 26-C9 |
| Wooreen-Goschen Road | COLLECTOR | COLLECTOR | No Change | 4052 | Donald-Swan Hill Road | 0 | Macpherson Road | 4052 | | MAP 8-E4 |
| Wooreen-Goschen Road | COLLECTOR | COLLECTOR | No Change | 1186 | Macpherson Road | 4052 | Devine Road | 6238 | | MAP 8-E3 |
| Wooreen-Goschen Road | COLLECTOR | COLLECTOR | No Change | 1335 | Devine Road | 6238 | Cameron Road Castle Domington | 7573 | | MAP 8-E3 |
| Wooreen-Goschen Road | COLLECTOR | COLLECTOR | No Change | 2934 | Cameron Road Castle Domington | 7573 | Byron Road Castle Domington | 10507 | | MAP 8-E2 |
| Wooreen-Goschen Road | COLLECTOR | COLLECTOR | No Change | 1176 | Byron Road Castle Domington | 10507 | Sea Lake-Swan Hill Road | 12318 | | MAP 8-E2 |
| Wooreen-Goschen Road | COLLECTOR | COLLECTOR | No Change | 615 | Sea Lake-Swan Hill Road | 12318 | Chilly Road | 12813 | | MAP 8-E1 |
| Wooreen-Goschen Road | COLLECTOR | COLLECTOR | No Change | 2981 | Chilly Road | 12813 | Blackwire Road | 15299 | | MAP 8-E1 |
| Wooreen-Goschen Road | COLLECTOR | COLLECTOR | No Change | 600 | Blackwire Road | 15299 | Blackwire Road | 15899 | | MAP 8-E1 |
| Wooreen-Goschen Road | COLLECTOR | COLLECTOR | No Change | 3287 | Blackwire Road | 15899 | Bulga Road | 19386 | | MAP 8-E1 |
| Wooreen-Goschen Road | COLLECTOR | COLLECTOR | No Change | 1191 | Bulga Road | 19386 | Wooreen Road | 20377 | | MAP 26-C9 |
| Wooreen-Vinlera Road | COLLECTOR | COLLECTOR | No Change | 501 | WO954 | 0 | Harvey Road | 501 | | MAP 26-A7 |
| Wooreen-Vinlera Road | COLLECTOR | COLLECTOR | No Change | 1932 | Harvey Road | 501 | Barry Road Wooreen | 2433 | | MAP 12-E7 |
| Wooreen-Vinlera Road | COLLECTOR | COLLECTOR | No Change | 2503 | Barry Road Wooreen | 2433 | Chillingall Road | 4936 | | MAP 12-D6 |
| Wooreen-Vinlera Road | COLLECTOR | COLLECTOR | No Change | 1897 | Chillingall Road | 4936 | Hayes Road Tynynder West | 6853 | | MAP 12-C5 |
| Wooreen-Vinlera Road | COLLECTOR | COLLECTOR | No Change | 188 | Hayes Road Tynynder West | 6853 | White Road Tynynder West | 7021 | | MAP 12-C5 |
| Wooreen-Vinlera Road | COLLECTOR | COLLECTOR | No Change | 1593 | White Road Tynynder West | 7021 | Lee Road Vinlera | 8614 | | MAP 12-C4 |
| Wooreen-Vinlera Road | COLLECTOR | COLLECTOR | No Change | 287 | Lee Road Vinlera | 8614 | Willoughby Road | 9361 | | MAP 12-C3 |
| Wooreen-Vinlera Road | COLLECTOR | COLLECTOR | No Change | 1472 | Willoughby Road | 9361 | Murray Valley Highway | 10883 | | MAP 12-C2 |
| Wooreen-Vinlera Road Slip | COLLECTOR | NEW SLIP | New | 39 | Wooreen-Vinlera Road | 10786 | Murray Valley Highway | 10786 | UNUSED ROAD LICENCE | MAP 12-C2 |
| WY02 | NOT MAINTAINED | UNREGISTER | No Change | 3995 | Dusty Road | 0 | LOR | 3399 | UNUSED ROAD LICENCE | MAP 7-C2 |
| WY04 | NOT MAINTAINED | CLOSE | No Change | 1220 | Dusty Road | 0 | LOR | 1220 | Paper road only | MAP 7-C2 |
| WY117 | NOT RESPONSIBLE | ACCESS | Ownership | 1521 | Burns Road | 0 | Sea Lake-Swan Hill Road | 1551 | Buoke Shire | MAP 7-B4 |
| WY05 | NOT MAINTAINED | UNREGISTER | Ownership | 3150 | Dusty Road | 0 | LOR | 3150 | UNUSED ROAD LICENCE | MAP 7-E3 |
| WY05 | NOT MAINTAINED | CLOSE | No Change | 2506 | Mantle Road | 0 | LOR | 2506 | Paper road only | MAP 8-A3 |
| WY05 | NOT MAINTAINED | CLOSE | No Change | 90 | Jarvis Creek | 0 | LOR | 90 | Paper road only | MAP 35-D3 |
| WY05 | NOT MAINTAINED | ACCESS | No Change | 155 | Grove Street | 155 | | 155 | | MAP 31-D5 |
| Yana Street | COLLECTOR | COLLECTOR | No Change | 281 | Curri Drive | 155 | Harrison Crescent | 436 | | MAP 31-D5 |
| Yana Street | COLLECTOR | COLLECTOR | No Change | 113 | Harrison Crescent | 436 | Heave Street | 603 | | MAP 31-D6 |
| Yana Street | COLLECTOR | COLLECTOR | No Change | 167 | Harrison Crescent | 436 | Heave Street | 716 | | MAP 31-D7 |
| Yana Street | COLLECTOR | COLLECTOR | No Change | 862 | Ken Harrison Access/Onal Road | 603 | Ken Harrison Access/Onal Road | 1068 | | MAP 31-C8 |
| Yana Street | COLLECTOR | COLLECTOR | No Change | 162 | Landsy Crescent | 716 | Landsy Crescent | 1230 | | MAP 31-C8 |
| Yana Street | COLLECTOR | COLLECTOR | No Change | 294 | Charlie Gray Close | 1230 | Charlie Gray Close | 1524 | | MAP 31-C9 |
| Yana Street | COLLECTOR | COLLECTOR | No Change | 194 | Peppercorn Mews | 1524 | Peppercorn Mews | 1718 | | MAP 31-C9 |
| Yarraby Road | SECONDARY | ACCESS | Reclassify | 1032 | Chinkapook-Nyah West Road | 0 | TOOE | 1032 | | MAP 5-D6 |
| Yarraby Road (licence) | NOT RESPONSIBLE | CLOSE | Ownership | 1755 | Yarraby Road/TOOE | 0 | LOR | -1755 | UNUSED ROAD LICENCE | MAP 5-D6 |
| Yarraby Road | SECONDARY | ACCESS | Reclassify | 1558 | TOOE | 1032 | Fire Access Road | 3570 | | MAP 5-D6 |
| Yarraby Road | ACCESS | ACCESS | Reclassify | 1411 | Fire Access Road | 3570 | Residential Access | 3981 | | MAP 5-E6 |
| Yarraby Road | ACCESS | ACCESS | No Change | 1828 | Residential Access | 3981 | Curran Road Nyrraby | 5810 | | MAP 5-E6 |
| Yarraby Road | ACCESS | ACCESS | No Change | 3238 | Curran Road Nyrraby | 5810 | Templeton Road Towan | 9048 | | MAP 5-E6 |
| Yarraby Road | ACCESS | ACCESS | No Change | 267 | Watson Road | 11966 | Watson Road | 11966 | | MAP 5-E6 |
| Yarraby Road | ACCESS | ACCESS | No Change | 267 | Watson Road | 11966 | Watson Road | 12233 | | MAP 5-E6 |
| Yarraby Road | ACCESS | ACCESS | No Change | 2454 | Watson Road | 12233 | Heave Lake Road | 14778 | | MAP 6-A6 |
| Yarraby Road | ACCESS | ACCESS | No Change | 2424 | Pranee Lake Road | 17202 | Ross Road | 17202 | | MAP 6-A6 |
| Yarraby Road | ACCESS | ACCESS | No Change | 1038 | Ross Road | 17202 | Cemetery Road Tynynder North | 18240 | | MAP 24-A1 |
| Yarraby Road | ACCESS | ACCESS | No Change | 370 | Cemetery Road Tynynder North | 18240 | Prescott Lane | 19330 | | MAP 24-B1 |
| Yarraby Road | ACCESS | ACCESS | No Change | 720 | Prescott Lane | 19330 | Kinghorn Lane | 20817 | | MAP 25-D1 |
| Yarraby Road | ACCESS | ACCESS | No Change | 1287 | Kinghorn Lane | 20817 | Acacia Lane Nyah | 20817 | | MAP 6-B6 |
| Yarraby Road | ACCESS | ACCESS | No Change | 200 | Acacia Lane Nyah | 20817 | Whale Lane Nyah | 20817 | | MAP 23-A6 |
| Yarraby Road | ACCESS | ACCESS | No Change | 186 | Wattle Lane Nyah | 20817 | Stradbroke Avenue Nyah | 21003 | | MAP 23-B6 |
| Yarrall Close | ACCESS | ACCESS | No Change | 88 | Village Way | 0 | Box Lane | 88 | | MAP 30-F3 |
| YD01 | NOT MAINTAINED | UNREGISTER | No Change | 1435 | Murray Valley Highway | 0 | LOR | 1435 | Paper road only | MAP 2-E4 |
| YD03 | NOT MAINTAINED | CLOSE | No Change | 735 | Murray Valley Highway | 0 | LOR | 735 | Paper road only | MAP 2-F4 |
| YD05 | NOT MAINTAINED | UNREGISTER | No Change | 1230 | Murray Valley Highway | 0 | LOR | 1230 | Not required for property access | MAP 2-F4 |
| YD06 | NOT MAINTAINED | CLOSE | Ownership | 4692 | Boundary Bend Kooloonong Road | 4692 | End of fence | 4692 | Not required for property access | MAP 3-A5 |
| YD06 | NOT RESPONSIBLE | CLOSE | Ownership | 2409 | Brooklyn Lane | 4692 | End of fence | 7101 | UNUSED ROAD LICENCE | MAP 2-F4 |
| YD15 | NOT MAINTAINED | CLOSE | No Change | 2338 | End of licence | 7101 | Cameron Lane Boundary Bend | 9339 | Paper Road Only | MAP 2-F4 |
| YD15 | NOT RESPONSIBLE | CLOSE | Ownership | 979 | Cameron Lane Boundary Bend | 9339 | Paper Road Only | 979 | Paper Road Only | MAP 2-F4 |
| YD15 | NOT RESPONSIBLE | CLOSE | Ownership | 2326 | start of unused road licence | 979 | start of unused road licence | 3305 | UNUSED ROAD LICENCE | MAP 2-F4 |
| YD15 | NOT MAINTAINED | CLOSE | No Change | 4438 | O Bree Road Yungera | 3305 | Murphy Lane | 7743 | UNUSED ROAD LICENCE | MAP 2-F5 |
| YD15 | NOT MAINTAINED | CLOSE | Ownership | 1852 | Murphy Lane | 7743 | Paul Lane | 9595 | UNUSED ROAD LICENCE | MAP 2-F5 |
| YD17 | NOT RESPONSIBLE | CLOSE | Ownership | 3316 | Paul Lane | 9595 | Meridian Road | 3316 | UNUSED ROAD LICENCE | MAP 2-E5 |

| Segment No | Proposed Class | Previous Class | Amendment | Length | FromDesc | ToDesc | FromCH | ToChain | Comments | Map Ref |
|---------------|-----------------|----------------|-----------|--------|----------------------------|-----------------------------|---------------------------|--------------------------|--------------------------------------|-----------|
| Y117 | NOT RESPONSIBLE | CLOSE | Ownership | 3831 | Meridian Road | 3376 Annuello - Nemandie Rd | 0 EDR | 7147 UNISED ROAD LICENCE | 995 Not required for property access | MAP 2 D5 |
| Y121 | NOT MAINTAINED | UNREGISTER | No Change | 995 | Johnson Road Boundary Bend | 0 EDR | 244 YU21 | 244 PAPER ROAD ONLY | | MAP 3 A6 |
| Y122 | NOT MAINTAINED | CLOSE | No Change | 244 | YU21 | 0 EDR | 71 YU21 | 71 PAPER ROAD ONLY | | MAP 3 A6 |
| Y123 | NOT MAINTAINED | CLOSE | No Change | 71 | YU21 | 0 EDR | 146 Berrybank Drive | 146 | | MAP 28 B8 |
| Yvonne Close | ACCESS | ACCESS | No Change | 146 | Berrybank Drive | 0 EDR | 87 Nyah Road | 87 | | MAP 28 B8 |
| Zaetha Street | ACCESS | ACCESS | No Change | 87 | Nyah Road | 0 Property access | 789 Murray Valley Highway | 789 | | MAP 28 A8 |
| Zira Lane | ACCESS | ACCESS | No Change | 789 | Murray Valley Highway | 0 Property access | 789 Lake Carpu Road | 789 | | MAP 2 B4 |
| Zira Lane | NOT MAINTAINED | CLOSE | No Change | 1376 | Property access | | | 2165 | | MAP 2 C4 |

B.21.25 EVENT SUPPORT FUND REQUEST - 2022 AUSTRALIAN SENIORS TENNIS CHAMPIONSHIP

Responsible Officer: Director Development and Planning
File Number: S17-01-04-08
Attachments: Nil

Declarations of Interest:

Heather Green - as the responsible officer, I declare that I have no disclosable interests in this matter.

Summary

Tennis Seniors Victoria Inc. (TSV) is planning to host the 2022 Australian Seniors' Tennis Championship in Swan Hill from January 9 to 21, 2022 using Ken Harrison Reserve and the Swan Hill Lawn Tennis and Croquet Club. TSV are seeking \$40,000 sponsorship from Council for the event.

Discussion

The championship is the highest ranked and largest tennis tournament on the Australian Seniors calendar sanctioned by Tennis Australia, Tennis Victoria, Tennis Seniors Australia and the International Tennis Federation.

The event attracts over 1,000 players from varying states, aged 30 plus and their supporters. Held in a different state each year, this major event attracts significant media attention through the above organisations, Tennis Senior State websites and local news outlets. International players may be present dependant on the opening up of borders. The event holds two major functions being the opening ceremony (likely to be at the Town Hall) and a dinner dance at Murray Downs. As part of the event TSV would like to integrate elements of, and representation from, our local indigenous culture.

An initial Event Support Fund application has been received, requesting \$40,000 in cash sponsorship. Intended use of funding includes court hire and accommodation, wages, food and travel expenses for the Tournament Directors. The event requires Tournament Directors for the purpose of operating the competition programs. White badged umpires are required to maintain the same standards as the Australian Open.

Consultation

Council has held meetings with TSV, the Swan Hill Lawn Tennis and Croquet Club and Swan Hill Incorporated to discuss the proposal. A representative from TSV noted that if they can't obtain the requested \$40,000 from Council or State Government, other options could be sourced to build up to the \$40,000. TSV is very reticent to significantly adjust their budget as it will detract from the event's prestige but if the total amount requested is not approved, they will go to the Swan Hill Lawn Tennis and Croquet Club to see if they can reduce costs. TSV will also seek

SECTION B - REPORTS

20 April 2021

financial support for the event from other sources such as local businesses, organisations and grants to meet the proposed budget. TSV has already inquired about obtaining sponsorship from Swan Hill Incorporated and other businesses and organisations.

It is important to note that Council already contributes an estimated amount of around \$41,000 in logistical support for the preparation of the courts for Tennis Victoria Country Week. The costs for Seniors Tennis would be minimal as it follows Tennis Victoria Country Week in this instance. However, should Tennis Victoria Country Week not go ahead, Council would incur an approximate \$41,000 cost to host Seniors Tennis.

We understand that Swan Hill Inc are supportive of this event and have pledged financial assistance.

As identified in the table below a request of \$40,000 is a significant request in proportion to what Council allocates for other major events. However, this request compares favourably with the 2019 New Year's Eve event, where Council allocated \$30,000 for a one day event that predominantly benefitted the community and some tourists. As identified below, the estimated economic impact of the Senior Tennis Championship exceeds Tennis Victoria Country Week and New Year's Eve.

Seniors Tennis is expected to attract approximately 2,000 people for just under two weeks. The economic impact generated from Senior Tennis amounts to \$2.2M (It is to be noted that this figure has been calculated from estimates provided by the funding application). As noted above, Council is already contributing a significant amount of logistical support to the Senior Tennis, before the cash component is even considered.

The Senior Tennis Championship event would generate the following benefits:

- National exposure for the Swan Hill Region
- Provide great COVID-19 recovery for accommodation, retail, hospitality and tourism industries
- Increase visitation
- Recognise Swan Hill as a host of major events
- Recognise Swan Hill Rural City Council as a major sponsor

| Events and Duration | Previous Allocated and Support | Attendance and Economic Impact |
|---|---|---------------------------------------|
| Tennis Victoria Country Week (cancelled for 2021) – Six day event | \$10,000 cash sponsorship and estimated \$41,000 logistical support (over 1000 attendees) | \$1.5 million |
| New Year's Eve - One day event | \$27,000 cash sponsorship and \$3,000 logistical | \$ 341,625 |

SECTION B - REPORTS

20 April 2021

| | | |
|---|---|-----------|
| | support (1015 total attendees) | |
| RACV 2021 National Veteran Vehicle Rally – Week long event | \$8,000 (cash sponsorship and logistical support) (100 to 500 expected attendees) | \$485,750 |
| Swan Hill Junior Invitational Basketball Tournament – Two day event | \$5,000 logistical support (greater than 2,000 expected attendees) | \$580,000 |
| Swan Hill Region Food and Wine Festival – Two day event | \$7,000 (cash sponsorship and logistical support) (1,000 to 2,000 expected attendees) | \$616,250 |
| Swan Hill Bowls Club Autumn Carnival – 11 day event | \$3,621 cash sponsorship (1,000 to 2,000 expected attendees). | \$910,000 |

Therefore, with consideration of past events and the benefits derived from Senior Tennis, it is recommended that Council allocate \$30,000, which is excluding the estimated pre-existing \$41,000 in logistical support towards the event shared with Tennis Victoria Country week. For the sake of expediency by splitting the logistical support evenly between the two events, this would mean that they would receive a combined amount of support of \$51,000 (cash and logistical) from Council.

Financial Implications

There is an estimated \$48,379 remaining in the Event Support Fund. There are no major events seeking funding before the next round, except for two minor events to the value of approximately \$5,000. As the event takes place in January 2022, should funding be allocated, it would have to come from the 21/22 Financial Years Event Support Fund budget.

Council may choose to allocate the funding for the 2020/2021 allocation, severely curtailing the budget for other events or increasing the 2021/2022 budget by \$30,000.

Social Implications

The event will increase community enrichment and support the business and tourism industry's vitality.

Each State holds a dinner during the tournament which provides multiple opportunities to support the local hospitality industry.

The extensive promotion of the event and region, personalised promotional gift bags and clothing would assist in increasing exposure as a tourist destination and host of major events and increase visitation.

Dependant on current COVID-19 restrictions there could be the opportunity to allow spectators at the event, however there is the opportunity for those locals aged 30 plus to participate at the event.

Economic Implications

The event supports local accommodation, tourism, hospitality and retail business, due to the influx of attendees; boosting their business after the repercussions of COVID-19.

Environmental Implications

Not applicable.

Risk Management Implications

The event will be required to conform to Council's Events and the COVID-19 guidelines and restrictions. Should a pandemic or other event occur close to the date of this tennis event Council will not realise the benefits or recoup the grant.

Council Plan Strategy Addressed

Community enrichment - Develop a community with a sense of pride and responsibility/ownership that strives to achieve its aspirations.

Options

1. Council approves the request for \$40,000 in cash sponsorship for the 2022 Australian Seniors Tennis Championship, to come from the 20/21 FY Event Support Fund Budget
2. Council approves \$30,000 in cash sponsorship for the 2022 Australian Seniors Tennis Championship, to come from the 21/22 FY Event Support Fund Budget and increases the 2021/2022 budget by \$30,000
3. Council does not approve \$30,000 in cash sponsorship for the 2022 Australian Seniors Tennis Championship and nominates another amount.
4. Council does not approve the request for \$40,000 in cash sponsorship for the 2022 Australian Seniors Tennis Championship

Recommendations

That Council approves:

1. **\$30,000 in cash sponsorship for the 2022 Australian Seniors Tennis Championship on condition that Council secures the sponsorship naming rights.**
2. **To allocate an additional \$30,000 to the 2021/22 FY Event Support Fund Budget.**

MOVED Cr King

That Council approves:

- 1. \$40,000 in cash sponsorship for the 2022 Australian Seniors Tennis Championship on condition that Council secures the sponsorship naming rights.**
- 2. To allocate an additional \$40,000 to the 2021/22 FY Event Support Fund Budget.**

SECONDED Cr Benham

Cr McKay moved an amendment to the motion

- 1. \$30,000 in cash sponsorship for the 2022 Australian Seniors Tennis Championship on condition that Council secures the sponsorship naming rights.**
- 2. To allocate an additional \$30,000 to the 2021/22 FY Event Support Fund Budget.**
- 3. An additional \$10,000 to promote the region and the event.**

The amendment lapsed due to want of a seconder.

54/21 Motion

MOVED Cr King

That Council approves:

- 1. \$40,000 in cash sponsorship for the 2022 Australian Seniors Tennis Championship on condition that Council secures the sponsorship naming rights.**
- 2. To allocate an additional \$40,000 to the 2021/22 FY Event Support Fund Budget.**

SECONDED Cr Benham

The Motion was put and CARRIED

\

B.21.26 COMMUNITY GRANTS PROGRAM UPDATE 2021-2022

| | |
|-----------------------------|--|
| Responsible Officer: | Director Development and Planning |
| File Number: | S17-01-01-07 |
| Attachments: | 1 Gannawarra Shire Council – Community Support |
| | 2 Gannawarra Shire Council – Events |

Declarations of Interest:

Heather Green - as the responsible officer, I declare that I have no disclosable interests in this matter.

Summary

To propose amendments to the Community Grants Program and update the policy and guidelines to reflect approved changes.

Discussion

The Community Grants Program is run annually and provides local not for profit community groups and event organisers the opportunity to apply for financial and logistical support from Council. The program consists of three funding streams – Community Development Fund (CDF), Event Support Fund (ESF) and the Youth Endeavour Scholarship (YES). The proposed changes relate to the first two funding streams.

The delivery of the current CDF and ESF programs is not equitable for all local community groups in the municipality as it requires the groups to cover all costs of a proposed project/event with funding reimbursed. The program reimbursement processes is at odds with common practice across government and community grants.

In order to rectify the Community Grant Programs, the following changes are proposed:

- Grant funds, or a significant percentage, are paid up front rather than reimbursed once the project/event is completed.
- Review dollar for dollar matching contribution criteria.
- Delegate the task of reviewing and approving variation requests to the role of the Economic and Community Development Manager.
- Simpler assessment criteria and process.
- Creation of a new tier under the ESF banner to attract a hallmark event to the region.
- Creation of a Guidelines document for each funding stream.
- Update Community Grants Program Policy and Procedures.
- Investigate a grant management system.

Consultation

A review of the Gannawarra, Bendigo and Mildura Rural City Council's community grants programs has been undertaken.

Financial Implications

There is minimal financial risk associated with the proposed amendments. There would most likely be ongoing costs associated with a grant management system if after the investigations a recommendation to proceed with a system is adopted.

Social Implications

The proposed improvement will provide a more equitable community grant program for the community to access, therefore building capacity in the community to deliver social outcomes.

Modifying the process and procedures will create a simpler grant program that will lead to increased submissions and allow Council to support a wider variety of community groups/organisations.

Economic Implications

Having a proactive Community Grants program will create more opportunities for groups and organisations to expand their activities and club capacity as well as encourage the establishment and continuation of events throughout the region.

Environmental Implications

Not applicable.

Risk Management Implications

A risk assessment process has been undertaken in relation to these proposed changes.

Council Plan Strategy Addressed

Community enrichment - Develop a community with a sense of pride and responsibility/ownership that strives to achieve its aspirations.

Options

1. Approve the proposed amendments to the Community Grants Program.
2. Approve some of the proposed amendments to the Community Grants Program with the remainder to be researched in more detail.
3. Make no change to the existing Community Grants Program.

Recommendation

That Council approve the proposed amendments to the Community Grants Program.

55/21 Motion

MOVED Cr Benham

That Council approve the proposed amendments to the Community Grants Program.

SECONDED Cr King

The Motion was put and CARRIED



COMMUNITY GRANTS PROGRAM

GUIDELINES 2017 – 2021

COMMUNITY SUPPORT

Through its Community Grants Program, Council provides the opportunity for financial support for groups and organisations to undertake projects, programs and activities identified within their Community Profile and/or Council's Plan 2017 - 2021 which will contribute to the municipality and support Council's vision to build upon our strengths of people, place and pride to inspire a positive future together.

These GUIDELINES will assist applicants to develop their application, and understand the process once applications are submitted.

How to develop your application and apply

- Council's Community Grants Program opens for applications annually
- The Program is advertised in local media and on Council's Facebook Page and website.
- Read these guidelines (*also available on Council's website*)
- Discuss your project with Council's Community Engagement team
- If eligible under the guidelines, begin your application via the online Grants Portal at <https://gannawarra.smartygrants.com.au/>. Write your application as though no-one knows about your project, provide detail and information.
- Review your application and how it links with the relevant Community Profile (in the Council Plan) and the Council Plan 2017 - 2021 (*copies of this document is available on Council's website*)
- Obtain and attach quotes and complete the budget section, making sure income equals expenditure and in-kind income is offset by in-kind expenses (any queries, please contact Council's Community Engagement team). Include any written pledges of donated material/equipment.
- Submit your application via the online Grants Portal as detailed above

How much can I apply for?

- Applicants can apply for up to \$5,000 per application.
- Groups/organisations may submit an application in both funding streams within the one round. For example, one group could apply for an Event Grant AND a Community Support Grant in the one round. ***(Please note, applicants who have current outstanding projects that have not been acquitted are INELIGIBLE to apply for any rounds of funding in the same stream until their project acquittal has been received and approved by Council. For example, if you have an outstanding projects in the Event stream you are unable to apply for further event funding, but you could apply for Community Support funding. This includes Auspicing applications for other groups/organisations.)***

What could be funded?

- Purchase of new equipment or materials.
- Programs supporting the development of the group, providing opportunities to share skills and encourage participation.
- Programs that address access issues for people with disabilities, cultural and linguistically diverse backgrounds and disadvantaged groups.
- Programs that improve social connectedness and/or physical or mental health, and provide access to recreation and leisure opportunities for all ages, particularly youth.
- Programs and activities that contribute to strengthening communities within the Gannawarra Shire Council and create new opportunities for community participation in social, learning and civic activities.
- Programs that encourage volunteering and achieve a range of practical outcomes that directly benefit volunteers by making their work easier, safer and more enjoyable.
- Projects which help protect and restore the natural environment and include projects that build community appreciation and knowledge.

(Last reviewed January 2020)



- Projects that support our historical past and the development of arts and culture initiatives.

Am I eligible?

- Incorporated organisations/groups or those auspiced by an incorporated body.
- Organisations/groups who have a limited capacity to raise funds.
- Organisations/groups located within the Gannawarra Shire Council area and who primarily serve residents of the Gannawarra Shire Council.
- Organisations/groups that are located outside the Gannawarra Shire Council who provide a service that primarily impacts upon Gannawarra Shire Council residents (evidence of this service may be required)
- Applicants previously funded by Council, who have satisfactorily fulfilled previous requirements regarding financial accountability and reporting.
- Schools are ineligible to apply.
- Applications for the purposes of State Government leverage are ineligible.
- Meeting the Eligibility Criteria is not a guarantee of funding. The decision made by Council is final. Successful funding through this program does not imply ongoing funding. Groups should always work towards a sustainable funding model for ongoing projects.
- Council will not be responsible for any expenses incurred as a result of an applicant's anticipation of successful funding.

Essential Criteria - this criteria MUST be met to be deemed eligible for assessment

- Address priority projects/actions from the Council Plan 2017 – 2021 and/or the Community Profiles in the Council Plan.
- Fosters ongoing community development which increases skills, knowledge and awareness, and engages community members in meaningful participation and involvement in community life.
- Projects which are sustainable (i.e. without Council support) and create long-term benefits for the community.
- Innovative or new projects, especially those which are based on partnerships and collaboration.
- Projects that engage a wide cross-section of the local community and those that can also reflect the diversity of interests and improve access and inclusion of the people of the Gannawarra Shire.
- Projects are to be completed and acquitted within 12 months of receipt of funds.
- Preference will be given to applicants who provide a cash contribution.
- In-kind contributions cannot exceed 25% of the total project cost.
- Project budget has been completed correctly, with income equalling expenditure and in-kind income is offset by in-kind expenses.

What will NOT be funded

- Activities, programs or projects with the objective of making financial profit, i.e. commercial businesses.
- Projects considered to be a primary role and responsibility of another level of government.
 - For example, if your application is for purchasing a uniform for your sports club, you should attempt to apply for the Sporting Uniforms program through Sport and Recreation Victoria prior to approaching Council's Community Grants.
- Recurrent operating or maintenance costs for day-to-day operations of the organisation/group
 - For example, power/water bills, telephone, internet, computer products, office/stationary supplies etc
- Salaries, where the salary forms part of the organisation's usual responsibility (not including instructor or tuition fees).
- Projects which have already been completed or for costs that have already been expended
 - This includes any on-ground preparation works that may not strictly be what the funding is for, i.e. digging up foundations when the funding is for the actual installation of drainage.
- Projects that are clearly a duplication of an existing service, program, project or event.
- Travelling allowances, e.g. petrol costs, bus hire etc.
- Projects which have a political or religious purpose and objective.
- Projects that are deemed to be inappropriate and offensive.
- Commercial activities.

(Last reviewed January 2020)



- Prizes/trophies.
- Multiple/recurrent applications from a community group/organisation, e.g. new tennis balls every year for a tennis club.
- Projects or activities that benefit a single person only.
- You receive funding for the project through another Council program/sponsorship.
- Your organisation supports or the intended purpose of your project promotes gambling or alcohol, drugs, or tobacco use.

Do I need a permit?

- Applicants need to be aware that certain projects may trigger the requirement for a permit or multiple permits from Council or other organisations (e.g. land managers) prior to commencing any works.
- Early consultation will assist the applicant in determining a more accurate cost of a project.

How do applications get assessed?

- After discussing your application with Council, applicants submit a completed application.
- Community Grant application is received.
- Council officers assess applications against Essential Criteria and make recommendations.
- If applications are deemed eligible, they are presented to Council for a final decision at an Ordinary Council meeting.
- All applicants will be notified of the outcome of their application within 8 weeks of its receipt at Council.

What happens if my application is successful?

- Applicants will be notified within 8 weeks of the submission date.
- Funded projects are to be completed and acquitted within 12 months of receipt of the funds, unless an extension of time is approved for exceptional circumstances by Council. Requests for variations must be made in writing to Council.
- Successful applicants will need to acknowledge council's support. For example, an official Gannawarra Shire Council logo must be used on any promotional material or at any official events associated with the activity and on any produced literature.
- Successful applicants be required to submit an acquittal to report on how the grant was spent.

Further information

If you require any further information or need clarification on anything listed in these guidelines, please visit Council's website www.gannawarra.vic.gov.au or contact Council on 03 5450 9333 or via email council@gannawarra.vic.gov.au.

(Last reviewed January 2020)



COMMUNITY GRANTS PROGRAM

GUIDELINES 2017 – 2021

EVENTS

Through its Community Grants Program events support, Council provides the opportunity for financial support for groups and organisations to encourage new, innovative events to become established.

These GUIDELINES will assist applicants to develop their application, and understand the process once applications are submitted.

How to develop your application and apply

- Council's Community Grants Program opens for applications annually.
- The Program is advertised in local media and on Council's Facebook Page and website.
- Read these guidelines (*also available on Council's website*)
- Discuss your project with Council's Community Engagement Team.
- If eligible under the guidelines, begin your application via the online Grants Portal at <https://gannawarra.smartygrants.com.au/>. Write your application as though no-one knows about your project, provide adequate detail and information.
- Review your application and how it links with the relevant Community Profile (in the Council Plan) and the Council Plan 2017 - 2021 (*copies of this document is available on Council's website*)
- Obtain and attach quotes (if required) and complete the budget section, making sure income equals expenditure and in-kind income is offset by in-kind expenses (any queries, please contact Council's Community Engagement team). Include any written pledges of donated material/equipment.
- Submit your application via the online Grants Portal as detailed above

How much can I apply for?

1. Community Events (up to \$500 per application)

To support community events, including one-off celebrations, which generate community participation in the Gannawarra Shire Council.

2. Minor Events (up to \$2,000 per application)

To assist in conducting events which generate tourism activity.

3. Major Events (up to \$5,000 per application)

To assist in conducting special events which generate significant tourism activity and provide an increased public profile for the Gannawarra Shire Council.

- Groups/organisations may submit an application in both funding streams within the one round. For example, one group could apply for an Event Grant AND a Community Support Grant in the one round. **(Please note, applicants who have current outstanding projects that have not been acquitted are *INELIGIBLE* to apply for any rounds of funding in the same stream until their project acquittal has been received and approved by Council. For example, if you have an outstanding projects in the Event stream you are unable to apply for further event funding, but you could apply for Community Support funding. This includes Auspicing applications for other groups/organisations.)**

What could be funded?

Events that:

- Show the ability to have strong economic benefit and encourage visitation to the region
- Promote and encourage community participation across all sectors of the community
- Strengthen and develop community skills
- Celebrate diversity
- Reduce the isolation of individuals and groups within a community
- Are innovative, creative and inclusive celebrations of community
- Are inclusive and accessible to all members of the community, including youth and older persons
- Demonstrate partnerships with other local groups and individuals
- Successful funding through the event category does not imply ongoing funding. Groups should always work towards a sustainable funding model for ongoing events.

(Last reviewed January 2020)



Am I eligible? CHECK HERE

- Incorporated organisations/groups or those auspiced by an incorporated body.
- Organisations/groups who have a limited capacity to raise funds.
- Organisations/groups located within the Gannawarra Shire Council area and who primarily serve residents of the Gannawarra Shire Council.
- Organisations/groups that are located outside the Gannawarra Shire Council who provide a service that primarily impacts upon Gannawarra Shire Council residents (evidence of this service may be required).
- Applicants previously funded by Council, who have satisfactorily fulfilled previous requirements regarding financial accountability and reporting.
- Schools are ineligible to apply.
- Applications for the purposes of State Government leverage are ineligible.
- Meeting the Eligibility Criteria is not a guarantee of funding. The decision made by Council is final. Successful funding through this program does not imply ongoing funding. Groups should always work towards a sustainable funding model for ongoing events.
- Council will not be responsible for any expenses incurred as a result of an applicant's anticipation of successful funding.

Essential Criteria – this criteria MUST be met to be deemed eligible for assessment

- Address priority projects/actions from the Council Plan 2017 – 2021 and/or the Community Profiles
- Fosters ongoing community development which increases skills, knowledge and awareness, and engages community members in meaningful participation and involvement in community life
- Events which are sustainable (i.e. without Council support) and create long-term benefits for the community
- Innovative or new events, especially those which are based on partnerships and collaboration
- Events that engage a wide cross-section of the local community and those that can also reflect the diversity of interests of the people of Gannawarra Shire
- Events are to be held and acquitted within 12 months of receipt of funds.
- Preference will be given to applicants who provide a cash contribution.
- In-kind contributions cannot exceed 25% of the total project cost.
- Project budget has been completed correctly, with income equalling expenditure and in-kind income is offset by in-kind expenses.

How do applications get assessed?

- After discussing your application with Council, applicants submit a completed application.
- Community Event Grant application is received.
- Council officers assess applications against Essential Criteria and make recommendations.
- If applications are deemed eligible, they are presented to Council for a final decision at an Ordinary Council meeting.
- All applicants will be notified of the outcome of their application within 8 weeks of its receipt at Council.

What happens if my application is successful?

- Applicants will be notified within 8 weeks of the submission date.
- Funded projects are to be completed and acquitted within 12 months of receipt of the funds, unless an extension of time is approved for exceptional circumstances by Council. Requests for variations must be made in writing to Council.
- Successful applicants will need to acknowledge council's support. For example, an official Gannawarra Shire Council logo must be used on any promotional material or at any official events associated with the activity and on any produced literature.
- Successful applicants are required to submit a project acquittal to report on how the grant was spent.

Further information

If you require any further information or need clarification on anything listed in these guidelines, please visit Council's website www.gannawarra.vic.gov.au or contact Council on 03 5450 9333 or via email council@gannawarra.vic.gov.au.

(Last reviewed January 2020)

B.21.27 INSTRUMENT OF APPOINTMENT AND AUTHORISATION

| | |
|-----------------------------|---|
| Responsible Officer: | Director Development and Planning |
| File Number: | S16-08-02-04 |
| Attachments: | 1 Tamara Broadsmith 2 Stefan Louw 3 Julie Lunde |

Declarations of Interest:

Heather Green - as the responsible officer, I declare that I have no disclosable interests in this matter.

Summary

Many of the functions and powers of Council staff stem from their appointment as Authorised Officers. Tamara Broadsmith has been appointed as Planning Team Leader within the planning team and requires Council approval to be an Authorised Officer in the performance of duties. In addition, the introduction of the *Local Government Act 2020* has brought about the need to amend existing instruments of appointment and authorisation for staff within the team.

Discussion

Council's Chief Executive Officer has the power to authorise various members of Council staff under the instrument of delegation issued by Council. However, advice from Council's solicitors recommends the appointment of planning officers as Authorised Officers by Council under section 147(4) of the *Planning and Environment Act 1987* (the Act).

With the introduction of the *Local Government Act 2020*, the authorisation for officers generally to institute proceedings for offences against the Act and regulations needs to be amended. This provision under the *Local Government Act 1989* has now been repealed and section 313 of the *Local Government Act 2020* is now operational.

As a result, this report seeks Council approval for Tamara Broadsmith to be appointed as an Authorised Officer and for the amendment of the Instruments for existing staff members Stefan Louw and Julie Lunde.

Consultation

Not applicable.

Financial Implications

Not applicable.

Social Implications

Appropriate authorisations lead to better social outcomes through the implementation of Council policies.

Economic Implications

Not applicable.

Environmental Implications

Not applicable.

Risk Management Implications

The use of appropriate authorisations streamlines the implementation of Councils resolutions.

Council Plan Strategy Addressed

Governance and leadership - Effective and efficient utilisation of resources.

Options

Council may choose to adopt or amend the recommendations.

Recommendations

That Council:

- 1. Appoint Tamara Broadsmith as an authorised officer as set out in the attached instrument.**
- 2. Amend the instruments for existing staff members Stefan Louw and Julie Lunde.**
- 3. Resolve that the instrument takes effect upon signing and sealing and remains in force until varied or revoked.**
- 4. Sign and seal the instruments as soon as possible.**

56/21 Motion

MOVED Cr Jeffery

That Council:

- 1. Appoint Tamara Broadsmith as an authorised officer as set out in the attached instrument.**
- 2. Amend the instruments for existing staff members Stefan Louw and Julie Lunde.**
- 3. Resolve that the instrument takes effect upon signing and sealing and remains in force until varied or revoked.**
- 4. Sign and seal the instruments as soon as possible.**

SECONDED Cr Young

The Motion was put and CARRIED

**Instrument of Appointment and Authorisation
(Planning and Environment Act 1987)**

In this instrument "officer" means -

Tamara Broadsmith

By this instrument of appointment and authorisation Swan Hill Rural City Council -

1. under section 147(4) of the *Planning and Environment Act* 1987 - appoints the officer to be an authorised officer for the purposes of the *Planning and Environment Act* 1987 and the regulations made under that Act; and
2. under section 313 of the *Local Government Act* 2020 authorises the officer generally to institute proceedings for offences against the Acts and regulations described in this instrument.

It is declared that this instrument -

- (a) comes into force immediately upon its execution;
- (b) remains in force until varied or revoked.

This instrument is authorised by a resolution of the Swan Hill Rural City Council on 20th April 2021.

THE COMMON SEAL)
SWAN HILL RURAL CITY COUNCIL)
Was hereunto affixed in the presence of:)

.....Councillor

.....Councillor

.....Chief Executive Officer

**Instrument of Appointment and Authorisation
(*Planning and Environment Act 1987*)**

In this instrument "officer" means -

Stefan Louw

By this instrument of appointment and authorisation Swan Hill Rural City Council -

- 1. under section 147(4) of the *Planning and Environment Act 1987* - appoints the officer to be an authorised officer for the purposes of the *Planning and Environment Act 1987* and the regulations made under that Act; and
- 2. under section 313 of the *Local Government Act 2020* authorises the officer generally to institute proceedings for offences against the Acts and regulations described in this instrument.

It is declared that this instrument -

- (a) comes into force immediately upon its execution;
- (b) remains in force until varied or revoked.

This instrument is authorised by a resolution of the Swan Hill Rural City Council on 20th April 2021.

THE COMMON SEAL)
 SWAN HILL RURAL CITY COUNCIL)
 Was hereunto affixed in the presence of:)

.....Councillor

.....Councillor

.....Chief Executive Officer

**Instrument of Appointment and Authorisation
(Planning and Environment Act 1987)**

In this instrument "officer" means -

Julie Lunde

By this instrument of appointment and authorisation Swan Hill Rural City Council -

1. under section 147(4) of the *Planning and Environment Act 1987* - appoints the officer to be an authorised officer for the purposes of the *Planning and Environment Act 1987* and the regulations made under that Act; and
2. under section 313 of the *Local Government Act 2020* authorises the officer generally to institute proceedings for offences against the Acts and regulations described in this instrument.

It is declared that this instrument -

- (a) comes into force immediately upon its execution;
- (b) remains in force until varied or revoked.

This instrument is authorised by a resolution of the Swan Hill Rural City Council on 20th April 2021.

THE COMMON SEAL)
 SWAN HILL RURAL CITY COUNCIL)
 Was hereunto affixed in the presence of:)

.....Councillor

.....Councillor

.....Chief Executive Officer

B.21.28 COUNCIL PLAN – PROGRESS REPORT FOR THE THIRD QUARTER OF 2020/21

Responsible Officer: Director Corporate Services
File Number: S16-28-03
Attachments: 1 Council Plan – Progress Report March 2021

Declarations of Interest:

Joel Lieschke - as the responsible officer, I declare that I have no disclosable interests in this matter.

Summary

The purpose of this report is to present the third quarter progress update of Council's performance against the Council Plan 2017-2021. The period reported is from 1 January 2021 to 31 March 2021.

The quarterly progress report, provided as an attachment, offers a summary of the progress against the five Council Plan areas; Economic Growth, Community Enrichment, Infrastructure, Governance and Leadership, and Environment. The report also provides updates for any actions carried over from previous years.

The intent of this report is to give Councillors and the community the confidence that Council is on track to meet its published commitments.

Discussion

In accordance with Section 125 of the *Local Government Act 1989*, Council developed and adopted a four-year Council Plan on 27 June 2017.

The plan is a strategic document outlining what Swan Hill Rural City Council will do to help achieve Council's and the community's vision for the municipality.

The plan describes Council's priorities and outcomes for its four-year term and how these will be resourced.

The plan has been divided into five areas:



Economic Growth



Community Enrichment



Infrastructure



Governance and Leadership



Environment

This report provides the third quarter update in relation to the actions taken and progress made to achieve these goals and strategic objectives in the 2020/21 financial year.

Regular reporting to Councillors and the community is a key principle of transparency and good governance. This report will be provided to Council on a quarterly basis and published online for the community to access.

The following objectives were marked as complete during the third quarter:

- Scope, fund and complete Robinvale Library Project within limitations - The library opened to the community on 18 January 2021 (6.6.1).
- Develop an effective partnership arrangement with Robinvale College - Library open and in operation (6.6.2).
- Prepare final Art Gallery designs for approval and costed - Final plans being used for tender preparation (7.3.2).
- Prepare a business case for each option for alternative energy for Council buildings - All installations are complete and reporting software capability is installed (15.5.2).

The following objectives were marked as complete and ongoing during the third quarter:

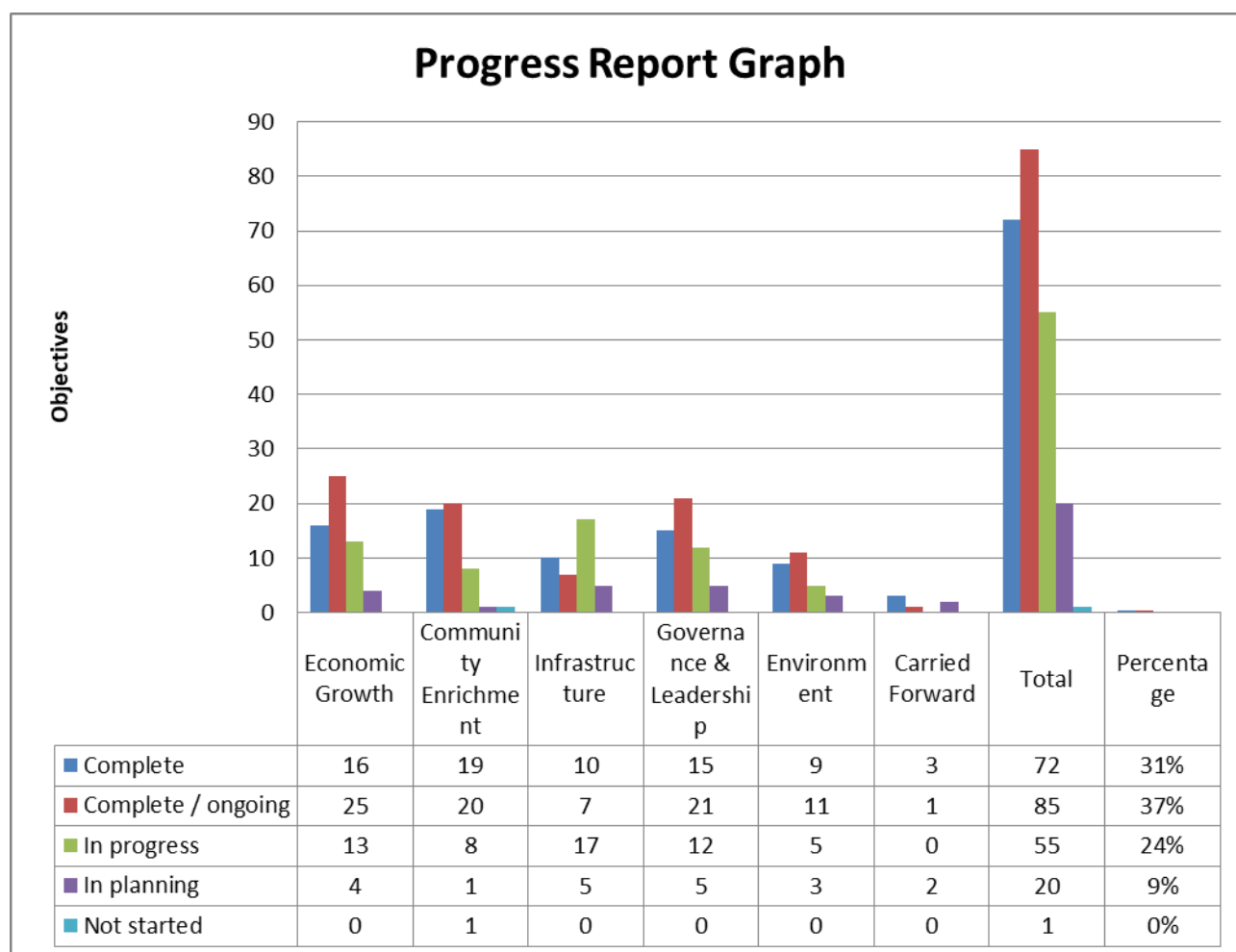
- Develop suite of industry and business prospectuses - Suite of documents has been collated and regularly sent to potential investors (1.2.3).
- Work with industry to establish new businesses - Working with interstate composting business to establish new composting business in Swan Hill region. Completed Organics Strategy. Working with new businesses in retail, hospitality and construction (1.4.2).
- Implement the Workforce Development Strategy - Complete a project to quantify labour force data from within the municipality, with a particular focus on agricultural sector (3.3.1).
- Promote awareness of the Community Charter for the Prevention of Violence against Women (6.4.1).

Council has made progress on the following:

- Engage with local industry to identify opportunities - In discussion with a number of investors in Robinvale and Swan Hill (1.4.1).
- Increase the availability of appropriate housing to support growth of industry and agriculture - Tender documents for building 8 houses are being assessed (1.6.1).
- Continue agreement with Swan Hill Incorporated - Working in conjunction with Swan Hill Inc for marketing and promotion campaigns (2.8.1).
- Develop New Residents Guide - Swan Hill guide updated, Robinvale to be

updated after photo shoot completed (3.2.4).

- The Residential Land Strategy is underway. A draft of the strategy is scheduled to be delivered in April 2021 (4.2.2).
- Pursue funding for a levee bank at Robinvale - Contractor preparing for site mobilisation after Easter (8.4.1).
- Road Management Plan review underway, including a full review of the Road hierarchy, expected at Council April 2021 (10.4.2).
- Council has selected a consultant for the new ICT Strategy, this strategy should be completed by June 2021 with a new set of objectives and recommendations (11.1.2).
- Implement a project management system - Project Management Office Manager appointed and commenced early March (11.4.3).
- Review and improve current project management processes to be centralised and utilised throughout the organisation (12.3.1) (12.3.2).
- Review council services for efficiency, effectiveness and quality.(12.4.2) (12.4.3)
- An announcement of funding for a new Emergency Department has been made in March by the state government (14.2.2).
- Investigate opportunities to improve stormwater runoff from townships into the River - Delivery of Pritchard Street drainage upgrade is in progress as per 10 Year Major Projects Plan (15.4.2).



Consultation

Council consulted the community during the development of the Council Plan 2017/21.

Financial Implications

This report contains no financial implications, however many of the initiatives contained within the Council Plan requires Council to allocate funds in its 2020/21 budget to implement the Council Plan.

Social Implications

The report is provided and made available to the community to increase awareness of the activities of Council, provide a mechanism for transparency and could increase community involvement in decision making at Council level.

Economic Implications

Implementation of the actions will improve a number of economic outcomes for our community.

Environmental Implications

Implementation of the actions will improve a number of environmental outcomes for our community.

Risk Management Implications

Council is required to be compliant with the *Local Government Act 1989* in regards to the Council Plan and annual reporting. This quarterly report supports that compliance.

Council Plan Strategy Addressed

Governance and leadership - Effective and efficient utilisation of resources.

Options

Council may choose to note or amend the recommendation.

Recommendation

That Council note the third quarter Council Plan - Progress Report 2020/21 as attached.

57/21 Motion

MOVED Cr McKay

That Council note the third quarter Council Plan - Progress Report 2020/21 as attached.

SECONDED Cr McPhee

The Motion was put and CARRIED



Council Plan Progress Report – March 2021



Contents

Introduction

| | |
|--|---|
| What is the Council Plan | 3 |
| How we will track and measure our progress | 3 |
| Overall results snapshot | 4 |
| Key result area snapshot | 5 |

Key Results Areas

| | |
|----------------------------|----|
| Carried forward objectives | 6 |
| Economic Growth | 8 |
| Community Enrichment | 17 |
| Infrastructure | 27 |
| Governance and Leadership | 34 |
| Environment | 42 |

Introduction

What is the Council Plan?

The Council Plan is a strategic document outlining what the Swan Hill Rural City Council (Council) will do to achieve Council’s and the community’s vision for the municipality. The 2017-2021 plan describes Council’s Strategic Initiatives for its four-year term.

The Council Plan is an important document that drives everything the Swan Hill Rural City Council does over a four-year period. It sets the vision, priorities and outcomes for Council’s term and lists how progress will be measured. The plan guides Council’s annual budget, which determines the projects, services, events and other initiatives that will be funded and delivered in the next financial year.






Council is held accountable for its progress on the Council Plan’s outcomes through quarterly progress reports, and annually in the Swan Hill Rural City Council’s Annual Report.



How we will track and measure our progress

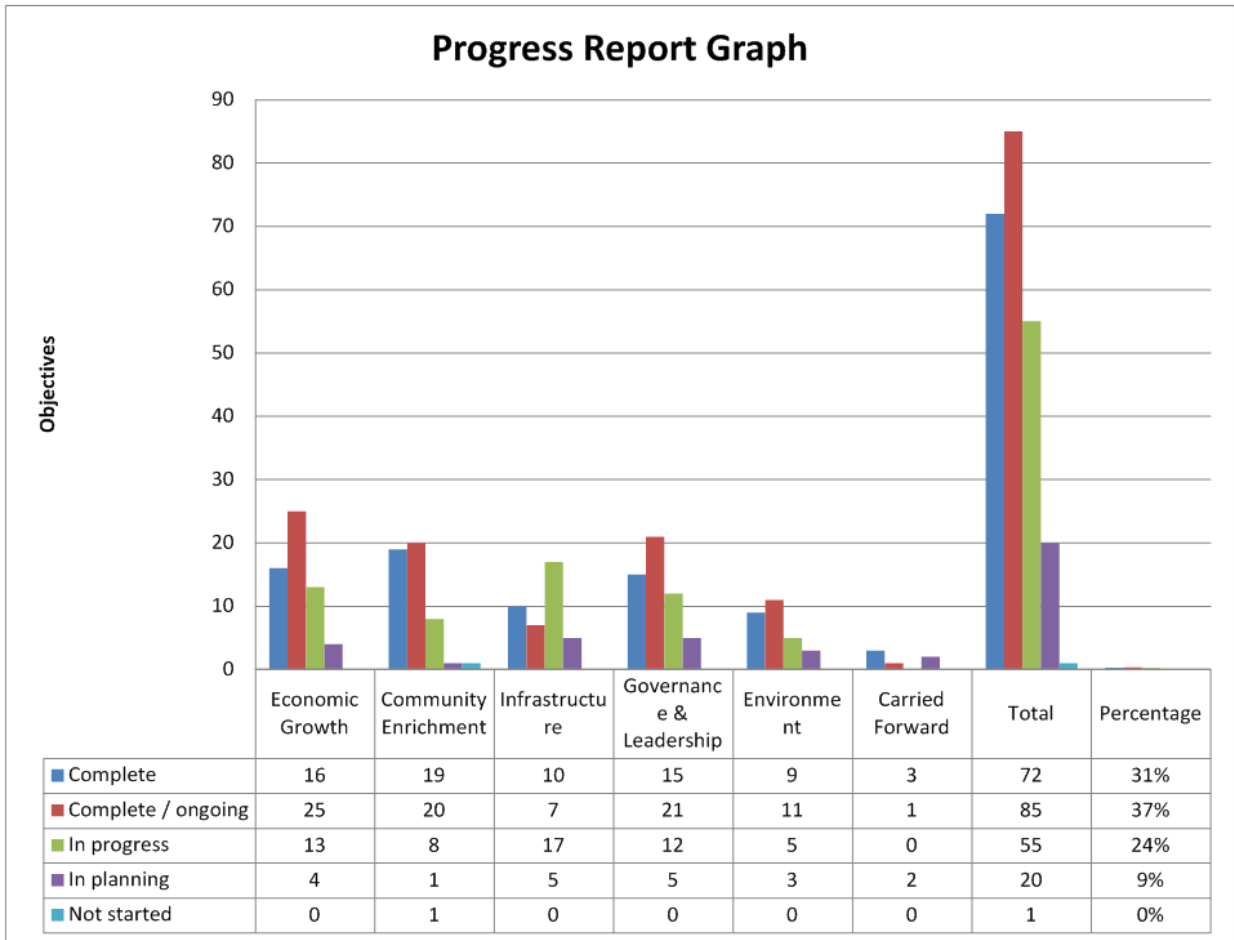
Each of the Council Plan Initiatives has a number of objectives that will track Council’s progress. Council will report on its progress in completing the four-year priorities quarterly with updated progress commentary.

All objectives will be marked with the following symbols to represent their current status:

-  Complete - the objective has been completed.
-  Completed/Ongoing - objectives/actions that span over a number of years that cannot be marked as completed until later years.
-  In progress - these objections are past the planning phase, and are in progress towards completion.
-  In planning - objectives that are not complete or in progress but actions have been taken are marked as in planning stage.
-  Not started - objectives that have not been commenced at the time of reporting.

Overall results snapshot

The Council Plan 2017-21 includes 92 initiatives and 233 actions through which the achievement of the Council Plan may be measured over its four-year term. Each action has a nominated responsible officer who is a member of the Leadership Team, reflecting the importance placed on achieving targets. As some objectives/actions span over a number of years they cannot be marked as completed until later years.



The following objectives were marked as complete during the third quarter:

- Scope, fund and complete Robinvale Library Project within limitations - The library opened to the community on 18 January 2021 (6.6.1).
- Develop an effective partnership arrangement with Robinvale College - Library open and in operation (6.6.2).
- Prepare final Art Gallery designs for approval and costed - Final plans being used for tender preparation (7.3.2).
- Prepare a business case for each option for alternative energy for Council buildings - All installations are complete and reporting software capability is installed and complete (15.5.2).





The following objectives were marked as complete and ongoing during the third quarter:



- Develop suite of industry and business prospectuses - Suite of documents has been collated and regularly sent to potential investors (1.2.3).
- Work with industry to establish new businesses - Working with interstate composting business to establish new composting business in Swan Hill region. Completed Organics Strategy. Working with new businesses in retail, hospitality and construction (1.4.2).
- Implement the Workforce Development Strategy - Complete a project to quantify labour force data from within the municipality, with a particular focus on agricultural sector (3.3.1).
- Promote awareness of the Community Charter for the Prevention of Violence against Women (6.4.1).

Council has made progress on the following:

- Engage with local industry to identify opportunities - In discussion with a number of investors in Robinvale and Swan Hill (1.4.1).
- Increase the availability of appropriate housing to support growth of industry and agriculture - Tender documents for building 8 houses are being assessed (1.6.1).
- Continue agreement with Swan Hill Incorporated - Working in conjunction with Swan Hill inc for marketing and promotion campaigns (2.8.1).
- Develop New Residents Guide - Swan Hill guide updated, Robinvale to be updated after photo shoot completed (3.2.4).
- The Residential Land Strategy is underway. A draft of the strategy is scheduled to be delivered in April 2021 (4.2.2).
- Pursue funding for a levee bank at Robinvale - Contractor preparing for site mobilisation after Easter (8.4.1).
- Road Management Plan review underway, including a full review of the Road hierarchy, expected at Council April 2021 (10.4.2).
- Council has selected a consultant for the new ICT Strategy, this strategy should be completed by June 2021 with a new set of objectives and recommendations (11.1.2).
- Implement a project management system - Project Management Office Manager appointed and commenced early March (11.4.3).
- Review and improve current project management processes to be centralised and utilised throughout the organisation (12.3.1) (12.3.2).
- Review council services for efficiency, effectiveness and quality.(12.4.2) (12.4.3)
- An announcement of funding for a new Emergency Department has been made in March by the state government (14.2.2).
- Investigate opportunities to improve stormwater runoff from townships into the River - Delivery of Pritchard Street drainage upgrade is in progress as per 10 Year Major Projects Plan (15.4.2).

Objectives carried forward from Council Plan 2013-17

| STRATEGIC INITIATIVES | ACTION | PROGRESS | COMMENTARY |
|--|--|---|---|
| 12.1 Pursue funding for the redevelopment of the Swan Hill Regional Art Gallery | 12.1.1 Provide final designs and all costs and contingencies | Complete  | Our Region Our Rivers funding secured. On 17 September Council endorsed Option 1 concept for further design work by architects, and the project is proceeding. Further opportunities for funding are being sought on an ongoing basis. As of April 2020 two potential sites with two possible designs each have been considered in response to public submissions. Site selected. Designs underway and landscape architects appointed September 2020. |
| 12.5 Develop and implement a Cultural Plan | 12.5.3 Development continues | Complete  | October 2018 The Creative Strategy was adopted by Council. |
| 13.1 Review and implement identified actions following the review of Aboriginal Partnership Plan | 13.1.2 Implement actions identified in Aboriginal Partnership Plan | Complete/ongoing  | Aboriginal Community Partnership Strategy adopted September 2017. The Actions within the Plan will continue to be implemented. |
| 15.3 Review of the Municipal Strategic Statement (MSS) taking into consideration appropriate accommodation options | 15.3.1 Commence MSS review | Complete  | Review of MSS is complete. Amendment C73 has been authorised by the Minister subject to conditions. C73 went to a panel hearing on 19 November 2019 and has been adopted by Council. |

| STRATEGIC INITIATIVES | ACTION | PROGRESS | COMMENTARY |
|---|--|--|---|
| 19.2 Actively pursue suitable alternative opportunities arising from decommissioned irrigation infrastructure | 19.2.6 Modernisation undertaken, Channel decommissioned. | In planning  | The options were presented to Council for consideration on 29 September 2020. Formal proposal will be presented to Council early in 2021 for approval. |
| | 19.2.7 Gain ownership of the available land for future development | In planning  | Finalising options for opportunities and land ownership. Have received a contract from DHHS for purchase of land. In discussions with Goulburn Murray Water in regards to transfer of their land. Project was presented to Council 29 September 2020. Council has received legal advice concerning acquisition of deceased estates. |







Key result area Economic growth











“We will encourage new business development, provide support for business expansion and will continuously seek to help our existing businesses”.








We will:







1. Encourage and attract new business to our region.
2. Assist existing businesses to expand and increase their efficiency.
3. Have a region with an equipped and productive workforce.
4. Provide land use planning that is responsive and which proactively encourages appropriate development.







What have we done





| STRATEGIC INITIATIVES | ACTION | PROGRESS | COMMENTARY |
|---|--|--|---|
| 1.1 Formulate new ways to encourage new business development. | 1.1.1 Identify and investigate suitable land parcels for new business. | Complete  | March 2018. Economic and Community Development Unit continue to work with Planning to identify opportunities to expand new businesses. |
| | 1.1.2 Apply for funding through Regional Development Victoria (RDV). | In planning  | Council were successful in obtaining \$3.98M funding from both RDV and Building Better Regions Fund that will support new commercial activities within the Swan Hill Riverfront Precinct. Works include providing improved public access infrastructure from CBD to riverfront and the creation of new public spaces / facilities such as the active play precinct. |
| | 1.1.3 Develop a business expansion or relocation strategy. | Complete  | April 2018 Business Expansion and Retention Strategy completed and presented to Council. Follow up work is being completed by monitoring jobs and talking to employers on barriers. Working with real estate developers and investors on a series of residential and commercial developments in the region |
| | 1.1.4 Commence an Investment Attraction campaign. | Completed/ongoing  | Ongoing through business visits and networking. Working closely with RDV Industry Engagement Officers. Postponed due to COVID-19. |









| STRATEGIC INITIATIVES | ACTION | PROGRESS | COMMENTARY |
|---|--|--|---|
| 1.2 Identify the types of businesses suited to this region and develop investment prospectuses. | 1.2.1 Perform an industry gap analysis. | Completed/ongoing  | The industry gap analysis is scheduled to be presented to Council later this year. Postponed due to COVID-19. Engagement of Sue Anderson for addressing vacant shops. Business breakfast to discuss with business community scheduled 30th March. |
| | 1.2.2 Review the Investment Attraction Policy. | In progress  | Currently reviewed and will be presented to Council later this year. Currently consulting with industry to determine what is the best assistance that can be offered. |
| | 1.2.3 Develop suite of industry and business prospectuses. | Completed/ongoing  | A suite of documents has been collated that captured our region's economic data and this is provided to potential developers as enquiries are received. |
| | 1.2.4 Market the opportunities available. | Completed/ongoing  | Working on possible investment by developers to construct residential and commercial ventures, in particular short term residential. Working with manufacturing industry to attract new businesses to the region. Several accommodation and commercial projects have started in the region. |
| 1.3 Investigate and identify potential export opportunities and facilitate connections. | 1.3.1 Analyse the region's products and identify where we have competitive advantages that may provide opportunities for growth. | In progress  | To be completed as part of the Liveability Campaign. New videos featuring local people have been prepared. |
| | 1.3.2 Investigate what role Council can play with development of new markets. | In progress  | Assistance with agriculture export opportunities. |
| | 1.3.3 Facilitate connections and partnerships to achieve market access. | In progress  | Organised information sessions on labour related issues. Continue to inform the horticulture industry of available export opportunities through grants and training programs. |
| | 1.3.4 Encourage the establishment of value adding industries. | In progress  | Assisting horticulture producers to enter the export market or strengthen existing markets through assisting with sourcing funding for new infrastructure and facilitating planning processes. Identifying training and advice opportunities for the agriculture sector. |
| 1.4 Pursue new businesses that are upstream processors for our local produce. | 1.4.1 Engage with local industry to identify opportunities. | In progress  | Assisting retail businesses to expand premises. Facilitating for local goods and services industries to be competitive in tendering contracts for new developments such as solar farms. In discussion with a number of investors in Robinvale and Swan Hill. |
| | 1.4.2 Work with industry to establish new businesses. | Completed/ongoing  | Working with interstate composting business to establish new composting business in Swan Hill region. Working with new businesses in retail, hospitality and construction. Working on new solar farm project. |









| STRATEGIC INITIATIVES | ACTION | PROGRESS | COMMENTARY |
|---|--|--|--|
| 1.5 Promote new technologies and new ways of working. | 1.5.1 Investigate and market opportunities for internet based business. | Completed/ongoing  | Delivery of a series of training programs for businesses. Information sessions and mentoring also facilitated. Delivered online because of COVID-19. |
| | 1.5.2 Promote and educate industry and the community to encourage the uptake of new technologies through training and workshops. | Complete  | September 2019 Training for job readiness delivered through Connect U. Business training in conjunction with Australian Small Business Advisory Services around Digital Solutions. Workshops held on drone technology and combat online shopping. Delivered ATO workshops with a component explaining new online tools for Businesses. |
| 1.6 Increase the availability of appropriate housing to support growth of industry and agriculture. | 1.6.1 Investigate the housing needs and identify appropriate solutions. | Completed/ongoing  | The amount of available housing in both Swan Hill and Robinvale is of concern. A housing strategy is complete for Robinvale. An action plan has been developed and some actions commenced. Officers are working with a range of government agencies to assist in investment. A Planning permit has been issued for the subdivision of land to build houses in Ronald Street Robinvale. Subdivision works have commenced. Tender documents for building 8 houses are being assessed. |
| | 1.6.2 Facilitate combined public and private sector investment to diversify housing stock. | Completed/ongoing  | Officers have been liaising with owners of land ready for development to assist in progressing development - both in Swan Hill and Robinvale. Advocacy is underway with the state government to ensure diversity in housing types is achieved across the municipality. Further stages of development at Tower Hill are expected. Enquiry level for the development of the South West Development Precinct is high. |
| 2.1 Encourage the growth of agriculture through appropriate advocacy and strategic planning. | 2.1.1 Advocate for improved transport links. | Complete  | Central Murray Regional Transport Strategy adopted. |
| | 2.1.2 Review the Municipal Strategic Statement (MSS) to ensure the growth of agriculture is supported. | Completed/ongoing  | Review of MSS is complete. Amendment C73 includes the implementation of the commendations within the Rural Land Use Strategy, which is used to protect agriculture. Amendment C73 has been authorised by the Minister subject to conditions. Exhibition period for C73 has ended. Received 15 submissions. Panel hearing was 19 November 2019. Council adopted the amendment on 17 March 2020. Amendment is sent to the minister for approval. 09/03/2021 - still awaiting on the Minister's approval. |
| | 2.1.3 Implement the Rural Land Use Strategy. | In progress  | Will be implemented as part of Amendment C73 excluding the Rural Living Zone areas. |


| STRATEGIC INITIATIVES | ACTION | PROGRESS | COMMENTARY |
|---|---|--|--|
| 2.2 Investigate opportunities for Agricultural businesses to establish new enterprises. | 2.2.1 Engage with local industry to identify opportunities, for example clean energy on farms. | Complete  | Working with OLAM to establish telecommunications towers in Wemen and Annuello, and looking at possibility of point-to-point laser technology. Wemen and Bannerton solar farms operating on land leased from farmers. Started the scoping of the Environmental Upgrade Finance project. Working with Mildura Innovation Centre on Hydrogen plant. |
| | 2.2.2 Investigate opportunities for agri-tourism products and experiences e.g. paddock to plate, farm stays. | Completed/ongoing  | Initial audit of Farm Gates between Robinvale and Swan Hill has been undertaken. Next stage is to develop product / experiences based on seasonality and product type and location. Audit to be undertaken in other outlying areas and stage the implementation. |
| 2.3 Encourage organisations to joint tender for works and services. | 2.3.1 Investigate, and where possible implement, shared contracts and services with the region's Councils. | Completed/ongoing  | Ongoing discussion and liaison via Loddon Mallee Procurement Excellent Network. Council has recently engaged with 6 other Councils for new procurement contracts. Council are currently participating in a joint Power Purchase Agreement with 47 other Councils. Council has made all Municipal Association of Victoria (MAV) contracts available to staff as an alternative to Council's own tender procurement process. |
| | 2.3.2 Conduct workshops and provide advice to local business and tenderers to improve their tendering processes. | Completed/ongoing  | Procurement Policy reviewed and adopted at December 2019 Council Meeting. Several sessions on a range of topics have been conducted by EDU with local businesses. How to do business with Council information sessions held in June 2019. Vendor Panel will make it easier for businesses to quote and tender for Council works and works from all other Vendor Panel members. |
| 2.4 Actively pursue opportunities for regionally focused infrastructure. | 2.4.1 Advocate for additional and upgraded infrastructure that will improve efficiency of local businesses e.g. rail freight. | Completed/ongoing  | Council maintains an active role in the Victorian Rail Freight Alliance and is the coordinating member of the Central Murray Regional Transport Forum. Council signed the RFA petition calling for the completion of the Murray Basin Rail Project. |
| | 2.4.2 Advocate for adequate and alternative utilities supplies. | In progress  | Council continues to advocate to both state and federal governments and agencies about major infrastructure requirements for the municipality. Submissions are either made or supported in this regard |

| STRATEGIC INITIATIVES | ACTION | PROGRESS | COMMENTARY |
|---|---|--|---|
| 2.5 Investigate options for investment in renewable energy technologies for the municipality. | 2.5.1 Complete and adopt a study. | Completed/ongoing  | The Social Access Solar Garden Project led by the Institute of Sustainable Futures is now complete. However more work is required on site selection and the business model SHRCC was interested in testing was not adequately tested through the project. No further investigation has taken place since November 2018. Opportunities for landholders and businesses do exist however through the Mallee Sun Solar Bulk Buy to lower energy costs. |
| | 2.5.2 Facilitate renewable energy projects. | In planning  | Meetings have been held with State and Federal politicians to raise awareness of the need to fund a network upgrade to allow more solar energy to enter the grid and be used in Melbourne and parts of the state and interstate. |
| 2.6 Encourage and assist existing business to pursue value adding to their industry. | 2.6.1 Undertake forums and discussions with industry to understand opportunities. | Completed/ongoing  | The Connect U program has included the manufacturing industry on the website/portal. This portal has been established as an alternative to setting up a committee. Manufacturing Expo organised for May 2021. |
| | 2.6.2 Complete an analysis of relevant industry data. | Completed/ongoing  | Data recorded and analysed after each business visit. |
| | 2.6.3 Identify and prioritise government grant applications. | Completed/ongoing  | Ongoing Applied for and received the following grants: Federal Government Drought Funding – Round 1 Successful Federal Government Drought Funding – Round 2 Successful Applied for the following grants: Murray Darling Basin Economic Development Fund (pending) Regional Airports Program Successful Victorian Camping Grants (For Robinvale , Swan Hill and Lake Boga) Successful Agrilinks: Upgrade to Winlaton Road Successful |
| | 2.6.4 Develop business prospectus. | In planning  | Refer to comment 1.1.4 |

| STRATEGIC INITIATIVES | ACTION | PROGRESS | COMMENTARY |
|--|---|--|--|
| 2.7 Improve the commercial position of the Pioneer Settlement. | 2.7.1 Implement the Day Product Review. | Complete  | Works at LMI, Pyap, Towninnie and Iron House now complete. |
| | 2.7.2 Review the promotion plan. | Complete  | Plan presented to Council Assembly in June 2018. Plan now in place for 2018-19 financial year onwards. |
| | 2.7.3 Enhance the Heartbeat of the Murray night time product by improving operational effectiveness and adding additional elements to the visitor experience. | Complete  | New evening soundscapes implemented enhancing the walk to and from the Paragon. Long term plan for new entry building will include the 'Heartbeat holding area'. |
| 2.8 Utilise Swan Hill Incorporated, market and promote the region as a place to live, work and invest. | 2.8.1 Continue agreement with Swan Hill Incorporated. | Complete  | A Special Rate for marketing and business development programs in the Swan Hill region was declared at the April 2019 Council Meeting. The agreement between Council and Swan Hill Inc. was adopted by Council at the September Council Meeting. Working in conjunction with Swan Hill inc for marketing and promotion campaigns |

| STRATEGIC INITIATIVES | ACTION | PROGRESS | COMMENTARY |
|---|--|--|---|
| 3.1 Assist local businesses to up-skill and retrain their workforce. | 3.1.1 Identify skills shortages and training gaps. | Completed/ongoing  | Connect U program being reviewed due to resignation of coordinator. Meeting with SuniTAFE and Murray Mallee LLEN to determine direction to happen in new year. SuniTAFE Swan Hill has a new program called Skills and Job Centre that will fulfil some of this object. Economic Development Coordinator (EDC) is on Committee |
| | 3.1.2 Advocate for support for regional training opportunities. | In progress  | EDC attending meeting with SuniTAFE re Nursing training. Council has input in the Skills and Job Centre program. EDU staff working with TAFE and MMLLEN on 50 jobs in 50 days campaign. |
| | 3.1.3 Create partnerships to deliver short courses and training. | Completed/ongoing  | Training for job readiness delivered through Connect U. Business training in conjunction with Australian Small Business Advisory Services around Digital Solutions. |
| 3.2 Promote the benefits of the region as a place to live, work and invest. | 3.2.1 Participate in regional expos. | Completed/ongoing  | Attendance at Country Tennis Week in Albury to showcase region. Organising Manufacturers expo in May 2021. Phase 2 Dream Swan Hill commenced. |
| | 3.2.2 Support regional promotion of the municipality. | Completed/ongoing  | Council signed new Memorandum of understanding (MoU) with Murray Regional Tourism Board in August 2017 and continues partnership with Swan Hill Inc to leverage and collaborate on regional promotional opportunities. Dream Swan Hill campaign launched in October 2019 and ramping up in 2020 |
| | 3.2.3 Advertised all job vacancies with a link to a website that outlines regional information. | Completed  | Job advertisements contain links to the New Residents Guide and Discover Swan Hill sections on Council's website. |
| | 3.2.4 Develop New Residents Guide. | Completed  | Launched in September 2017. Media release published in The Guardian on 27/08/17. Guides available for Swan Hill and Robinvale, printed and online and updated when needed. Swan Hill guide updated, Robinvale to be updated after photo shoot completed |
| 3.3 Implement the Workforce Development Strategy. | 3.3.1 Complete a project to quantify labour force data from within the municipality, with a particular focus on agricultural sector. | Completed/ongoing  | Constant monitoring via Agribusiness committee and industry visits. SunRise 21 has completed a report on growth in horticulture which will allow extrapolation of data re employment. Broadacre report due October 2020. December 2020: Broadacre report draft received and being reviewed. |

| STRATEGIC INITIATIVES | ACTION | PROGRESS | COMMENTARY |
|---|---|--|---|
| 3.4 Encourage the development of appropriate accommodation for various workforces. | 3.4.1 Review the Municipal Strategic Statement (MSS) and Planning Scheme to ensure diverse housing and land is available. | In progress  | Review of MSS is complete. Diverse housing and land availability was considered during this review. Additional land was not required due to the approval of the C58 Amendment: South West Development. Continuing to review rural living land supply, this will form part of the Residential Land Strategy that is currently underway. |
| | 3.4.2 Investigate opportunities for improved public transport. | Completed/ongoing  | Continued support and involvement in Mallee Local Transport Forum. |
| | 3.4.3 Investigate alternative ways to provide accommodation. | Completed/ongoing  | Robinvale Housing Strategy and Population Determination completed and implementation planned. Applied for grant to assist with compliance and development. Talking to employers and investors to encourage investment. Council is in the process of subdividing Ronald Street Robinvale and continues with Stage 12 development of Tower Hill. Working with Department of Foreign Affairs and Trade (DFAT) to develop accommodation options. Several accommodation projects being supported and grants applied for. |
| 3.5 Improve the employability skills of the long term unemployed and unskilled in Robinvale and district. | 3.5.1 Continue to facilitate the Robinvale Employment Network project. | Completed  | Council no longer facilitates the Robinvale Employment Network project. |
| 4.1 Review of the Municipal Strategic Statement (MSS). | 4.1.1 Revise Municipal Strategic Statement (MSS) and refer back to the Minister for approval. | Completed  | MSS has been re-written removing the need for a review in 2018. |
| 4.2 Identify and zone appropriate land for future development. | 4.2.1 Identified land through strategic work program. | Completed/ongoing  | Rural living land has been identified in the Rural Land Use Strategy to be rezoned. The Minister for Planning requested that the Rural Living Zone areas be taken out of Amendment C73. A further review of the Rural Residential land supply of the municipality will be undertaken to justify rural living re-zonings. Residential Land Strategy is underway. |
| | 4.2.2 Rezone land as approved by Council. | In progress  | Rural Living land has been identified in the Rural Land Use Strategy to be rezoned. A further rural residential review will be undertaken to justify any rezoning of land to Rural Living Zone. Prepare a Residential Land Strategy that identifies and recommends rural residential and rural living development opportunities. The Residential Land Strategy is underway. A draft of the strategy is scheduled to be delivered in April 2021. |
| | 4.2.3. Prepare a Settlement Strategy that identifies and recommends rural residential and rural living development opportunities (included as part of 19/20 review) | In progress  | A brief has been completed and approved by the State Government. Once a consultant is selected work is expected to commence in August 2020. |

| STRATEGIC INITIATIVES | ACTION | PROGRESS | COMMENTARY |
|---|---|---|--|
| 4.3 Investigate and develop options for de-watered farming land. | 4.3.1 Complete audit of areas with de-watered land. | Complete  | An audit was completed and further strategic work is to be undertaken. |
| | 4.3.2 Develop and implement strategy to address issues. | In planning  | Further strategic work to be undertaken. |
| 4.4 Review of the availability and suitability of industrial land in Swan Hill and Robinvale. | 4.4.1 Complete an Industrial Zones Strategy. | Complete  | The review has been completed and adopted by Council. |
| | 4.4.2 Amend planning scheme as appropriate. | Complete  | No amendment required as a result of the strategy. |
| 4.5 Review Small towns for further housing development. | 4.5.1 Develop and implement Small Town Strategy. | In progress  | Residential Land Review strategy is underway. |





Key results area Community Enrichment







“We will provide a range of services to individuals and to the broader community that assist all in our community to live healthy, fulfilling lives. We will embrace our role as a regional centre by providing a range of cultural opportunities ”






We will:







1. Help all people to find a place in our community.
2. Provide services and support initiatives that create a healthy and safe community.
3. Develop a community with a sense of pride and responsibility/ownership that strives to achieve its aspirations.










What have we done







| STRATEGIC INITIATIVES | ACTION | PROGRESS | COMMENTARY |
|--|--|--|--|
| 5.1 Review and implement the Aboriginal Partnership Plan. | 5.1.1 Undertake initiatives with the intent to work toward developing a Registered Aboriginal Party. | In progress  | <p>Council continues to support the development of the Wandarrah Action Committee - WAC has completed a review of its Terms of Reference, Code of Conduct, Membership policy and nomination forms and is now keen to work towards the development of a Reconciliation Action Plan.</p> <p>Council has enhanced its engagement with the Aboriginal community through the development of Our Place. COVID-19 has impacted on how Council undertakes its meetings and community consultation with the local Aboriginal community however.</p> <p>The Aboriginal Liaison Officer continues to assist to develop Our Place - on a needs base. (Identifying an Aboriginal language name and business model remain the key focus). New Aboriginal Liaison Officer appointed. Council has agreed to focus on the development of a RAP and the APP is coming to an end and will be reviewed in terms of progressing or otherwise.</p> |
| 5.2 Investigate opportunities to develop Aboriginal leadership capabilities. | 5.2.1 Investigate leadership opportunities e.g. scholarship, grants, host a forum with young people and local service providers. | Completed/ ongoing  | <p>Koori Youth Council of Victoria held their Blackout event in Swan Hill in June 2017, and was targeted at engaging young Aboriginal community members. Around 90 attended on the day. Koori traineeship in Business Administration set up in July 2017. Koori scholarships advertised in 2019 with no applications received. Council to look at other options when there are no applicants, such as commencing a Koori trainee position. Scholarship program in 2020 on hold due to COVID-19.</p> |




| STRATEGIC INITIATIVES | ACTION | PROGRESS | COMMENTARY |
|--|---|--|---|
| 5.3 Establish and maintain partnership with organisations that support Culturally and Linguistically Diverse (CALD) communities. | 5.3.1 Participate in the Settlement Services Group to provide support to new arrivals through adapting how services are provided. | Completed/ongoing  | Council is represented on local refugee groups, including attendance at forums, consultations with Sunraysia Mallee Ethnic Communities Council and other groups. Regular updates to refugee groups on Council services, guidance and assistance is provided. |
| | 5.3.2 Assist with the delivery of multi-cultural events. | Completed/ongoing  | Annual Swan Hill Harmony Day community celebrations take place (cancelled in 2020 due to Covid-19). The library meeting room is used weekly by a volunteer community group to run English conversation sessions for migrant women. |
| | 5.3.3 Review of service access plans to ensure inclusion. | Complete  | Plans reviewed and adopted in December 2017. Quarterly reports on achievements to be presented to Councillor Assembly, with six-monthly reports to Council Meeting. |
| | 5.3.4 Investigate and advocate for ways of skilled people attaining permanent residency (included as part of 18/19 review). | In Progress  | Council is a partner in the Try Test and Learn program, a Federal initiative auspiced by the Sunraysia Mallee Ethnic Communities Council to relocate underemployed and unemployed refugees from metropolitan areas to regional Victoria. Three families have been relocated to Mildura with three additional families pending. Council is being updated on the status of DAMA. Letter advocating for safe haven enterprise visa to obtain permanent residency to Department of Immigration Council is reviewing its previous decision on the establishment of a DAMA and a Council decision will direct future actions. |
| 5.4 Develop and implement Disability Action Plan. | 5.4.1 Adopt the plan. | Complete  | Adopted at December 2017 Council Meeting. |
| | 5.4.2 Implement the actions within timelines. | Complete  | The Community Access and Inclusion Strategy (CAIS) and its implementation plan was adopted by Council at the December 2017 meeting. The Community Access and Inclusion Strategy (CAIS) have been integrated into Council's core business. The Rural Access Officers role ceased at 31 December 2019. Council no longer receives external funding for this program. Infrastructure will be inclusive of all abilities as a way of doing things. This was recently exemplified by the Swan hill Riverside Park adventure playground - all abilities status. |



| STRATEGIC INITIATIVES | ACTION | PROGRESS | COMMENTARY |
|--|--|---|--|
| 5.5 Implement actions from the Youth Strategy 2015-19. | 5.5.1 Review make up and role of Youth Council. | Complete  | A review of the make up and role of Youth Council was undertaken by Youth Council and discussed at Council Assembly in July and September 2017. |
| | 5.5.2 Implement actions in the Youth Strategy within budget and timelines. | Completed/ongoing  | 2017-2018 Annual Operational Plan prepared and actions for 2017-18 were implemented. 2018-19 Operational Plan prepared and actions being implemented. Operational plan was developed for 2019-2020 and is being implemented. |
| | 5.5.3 Improve partnerships and relationships with other youth services. | Completed/ongoing  | Youth Support Program staff record all activities undertaken on an annual reporting / evaluation template in chronological order that is cross referenced with the 2018-19 Annual Operational Plan. All events are evaluated. |
| | 5.5.4 Hold youth specific events. | Completed/ongoing  | Youth Support Program staff record all activities undertaken on an annual reporting / evaluation template in chronological order that is cross referenced with the 2018-19 Annual Operational Plan. Events held include Youth Week Leadership Camp, Youth Ball, and Empower Project has commenced. |
| | 5.5.5 Review Youth Strategy (included as part of 18/19 review). | Complete  | Local Logic Place has been appointed to conduct the new Youth Strategy 2020-2025. New Strategy complete and adopted by council June 2020. |






| STRATEGIC INITIATIVES | ACTION | PROGRESS | COMMENTARY |
|---|--|--|---|
| 5.6 Strengthen our connection with youth. | 5.6.1 Review the structure of the Youth Council with young people. | Complete  | A review of the make up and role of Youth Council was undertaken by Youth Council and discussed at Council Assembly in July and September 2017. |
| | 5.6.2 Deliver a responsive and relevant program of Youth Services. | Completed/ongoing  | Youth Support Program staff record all activities undertaken on an annual reporting / evaluation template in chronological order that is cross referenced with the 2019-2020 Annual Operational Plan. |
| | 5.6.3 Deliver the actions within the Youth Strategy. | In progress  | Events held include Youth Week Leadership Camp, Youth Ball, and Empower Project has commenced. Up Skilling and leadership opportunities have been delivered to young people. |
| | 5.6.4 Develop work placement and work experience programs. | Completed/ongoing  | 2019 - 6 Scholarship places advertised and 5 were awarded into the following workgroups: Engineering, Economic Development x 2, Youth Inc, and Depot. |
| | 5.6.5 Implement the Robinvale Employment Program in accordance with the funding agreement. | Complete  | Council has exited out of the Robinvale Employment Network program. |
| | 5.6.6 Maintain and develop our partnerships with youth agencies. | Completed/ongoing  | Youth Affairs Council Victoria (YACVic) Rural Officer is co-located at Youth Inc. Youth Support Program staff attend relevant network meetings including Southern Mallee Sub Regional Group, Child Youth and Family Network, Victorian Rural Youth Services, and Swan Hill College Wellbeing Team. Empower Project has started and will continue over four years. |




| STRATEGIC INITIATIVES | ACTION | PROGRESS | COMMENTARY |
|--|---|--|---|
| 5.7 Develop and implement Cultural Services Plan. | 5.7.1 Develop and adopt a plan. | Complete  | The Creative Strategy was adopted by Council at the October 2018 Council meeting. |
| | 5.7.2 Implement initiatives within timeframes and subject to adequate resourcing. | Completed/ongoing  | Sept 2019 The Library, Art Gallery and Performing Arts programs have delivered a range of programs, activities and exhibitions. |
| 6.1 Review and implement actions within the Public Health and Wellbeing Plan. | 6.1.1 Review the Plan, including actions, to address violence against women. | Complete  | Adopted at the October 2017 Council Meeting. An annual operational action plan for quarterly reporting has been developed. |
| | 6.1.2 Report on status of actions biannually. | Completed/ongoing  | Reporting undertaken bi-annually, beginning in February 2018. Ongoing: No formal reporting is required linked to funding, but reports to key representative groups are provided. |
| 6.2 Strategically position Council's ongoing role regarding the community-based aged care reforms. | 6.2.1 Produce an options paper on integration of Commonwealth Home Support Program to National Standards. | Complete  | Options paper completed - investigation of findings and responses to be developed. |
| | 6.2.2 Ascertain how HACC/Commonwealth Home Support Program services can be delivered within funding levels. | In progress  | In progress, due to uncertainty and lack of definitive information from the Commonwealth. Awaiting Commonwealth determination of Royal Commission recommendations. |
| | 6.2.3 Develop positive Aging Plan. | Not started  | No longer a requirement of funding agreement. |
| 6.3 Review and determine Council's role in early years and child care services. | 6.3.1 Review early years services. | Complete  | Local Logic Place was the consultant appointed to undertake the Municipal Early - Middle Years Plan (MEMYP) in August 2019. One of the objectives of this project was to define Council's role and investment in early - middle years services. |
| | 6.3.2 Produce a report on outcomes and provide recommendations. | Complete  | Local Logic Place provided an overview of MEMYP consultation at Council Assembly on 26th November 2019. A draft MEMYP was presented at Council Meeting on 18th February 2020 where it was approved to be circulated for public comment for three weeks. The period for public comment has now passed and the MEMYP was presented and adopted at the April Council Meeting 2020. |

| STRATEGIC INITIATIVES | ACTION | PROGRESS | COMMENTARY |
|--|--|--|--|
| 6.3 Review and determine Council's role in early years and child care services (continued). | 6.3.3 Develop an Early Years Plan (EYP). | Completed  | The engagement commenced in August 2019 and was completed in February 2020. Council's first Municipal Early to Middle Years Plan was adopted at the April 2020 Council Meeting. |
| | 6.3.4 Implement EYP actions within timeframes and resources. | In Progress  | SHRCC adopted the Municipal Early-Middle Years Plan (2020-2029) in April 2020. An Annual Operational Plan has been developed for implementation in 2020/2021. |
| 6.4 Improve personal and community safety by working with partners on community safety issues. | 6.4.1 Promote awareness of the Community Charter for the Prevention of Violence against Women. | Completed/ongoing  | Council participated in the '16 Days of Action' facilitated by the State, and undertook Orange events that were promoted on social media and in the press. Council will be undertaking a gender equity audit and assessing White Ribbon compliance during 2018-19. June 2019: gender equity audit delayed due to lack of resources, but with assistance of Women's Health Loddon Mallee, will take place during 2019-2020. Council will be required to develop a Gender Equity Action Plan (GEAP) during 2020-21, and preliminary work began by engaging with local and state-wide groups during April-May 2020. |
| | 6.4.2 Implement the requirements of Child Safety Standards. | Completed  | Revised Child Safe Standards Policy presented for adoption at the December 2017 Council meeting. Ongoing actions to remain compliant will continue. DHHS conducted an audit of Child Safe Standards in June 2018, and determined Council is compliant. |
| | 6.4.3 Expand and continue CCTV operation. | In progress  | Requirements and opportunities are monitored and investigated with relevant stakeholders. |
| | 6.4.4 Enforce local laws and develop a MOU with Victoria Police to support additional community crime prevention measures. | Completed/ongoing  | Council has attended Police call out sessions to educate and update Officers on the new Local Law No.2 2017 and provided resources in Robinvale and Swan Hill. Council and Police MoU has been updated. |

| STRATEGIC INITIATIVES | ACTION | PROGRESS | COMMENTARY |
|--|--|--|---|
| 6.5 Plan for the future provision of sport and recreation facilities and services. | 6.5.1 Support the development of sport and recreation clubs across the municipality. | Completed/ongoing  | Swan Hill Recreation Reserves Master Plan was endorsed at the Council meeting in May 2018. A Recreation Implementation Plan was developed and was endorsed by Council on 19 March 2019. Ongoing support is provided via Council's Community Grants Programs. COVID-19 support packages have been provided and assistance with return to play procedures including deferring payment user group annual fee for winter period. |
| | 6.5.2 Complete and implement the Recreation Reserve Master Plan. | In progress  | Prioritising projects for future funding opportunities including Swan Hill Leisure Centre and Robinvale Leisure Centre - detailed designs underway New Facility for Soccer - detailed designs completed Lake Boga Netball Change room - tender awarded Swan Hill Leisure Centre – fitness room -tender awarded Lake Boga Equestrian - works commenced Swan Hill Stadium Renovation - completed Robinvale Netball Court - works commenced Robinvale Netball Change room - tender awarded Manangatang Pool upgrades - works completed |
| 6.6 Expand library services in Robinvale and review the delivery of library services in our small communities. | 6.6.1 Scope, fund and complete Robinvale Library Project within limitations. | Completed  | The library opened to the community on 18 January 2021. Review of library services in our smaller communities was completed in 2018. A Living Libraries Infrastructure funding application has been submitted to assist with the purchase of a smaller library vehicle to replace the current articulated mobile library so a more flexible outreach library services can be delivered to our small communities. |
| | 6.6.2 Develop an effective partnership arrangement with Robinvale College. | Completed  | June 2018: Draft Community Joint Use Agreement (CJUA) developed. June 2019: the joint use agreement with the Education Department is nearly completed, and initial concept drawings and schematics are agreed by all parties. The next piece of work is to finalise the operational needs of the facility. Building works commenced in February 2020.with works to be completed in late 2020 and opening in early 2021. At 30 June 2020, the building was on schedule, within budget and set for an October 2020 practical completion, allowing for planning the January 2021 opening. Library open and in operation. |
| | 6.6.3 Confirm that the new library is meeting the Robinvale community's needs. | In planning  | This can only be completed after the library opens which is expected to be in early 2021. Community consultation to determine the Robinvale community's needs was completed in late 2018 to determine the community's needs and incorporate these in the library design. |

| STRATEGIC INITIATIVES | ACTION | PROGRESS | COMMENTARY |
|---|--|--|--|
| 6.7 Investigate the need for an off leash dog park. | 6.7.1 Survey community needs for off-leash dog park. | Complete  | Survey completed in May 2017. The survey results were taken to Council in November 2017 and resulted in Council adopting to trial four off leash areas for two years. At the half way point of the trial, a survey was completed to assess how the community thought that the trial was working. The survey was completed online in late January 2019. |
| | 6.7.2 Develop a project scope if the community need is identified. | Completed/ongoing  | <p>In November 2017, Council adopted to trial four off leash areas for two years. Signage, rubbish bins, dog waste dispensers/bags were installed in all areas. Council conducted a media campaign to educate dog and non-dog owners about the use of these areas. Over the two year trial, quarterly assessments will be undertaken to gauge use, compliance and complaints. The community had the opportunity to provide feedback through a survey at the half way point of the trial that was made available through Council's website and Facebook. 103 responses were received from the community. At the September Council meeting Council resolved to cease the trial and continue only with one off leash area. Council also resolved to budget in the future for off leash parks in Robinvale and Swan Hill.</p> <p>Council received funding from DEWLP in August 2020 of \$80,000 to complete an off-leash dog area in Swan Hill. The funding agreement required \$8,000 contribution from Council in 2020/21 budget. Council also agreed to put in a further \$70,000 in 2021/22 budget to ensure the project can be adequately fenced and landscaped. The off-leash dog park plans were taken out to community consultation again in November 2020. The community consultation was held as an online forum due to COVID-19 restrictions. Construction for the off-leash dog park is expected to begin in March and is expected to be completed by October 2021. The minister will attend in November 2021 to officially open the park.</p> |

| STRATEGIC INITIATIVES | ACTION | PROGRESS | COMMENTARY |
|---|--|--|--|
| 7.1 Support the capacity of communities to self-manage and self-regulate. | 7.1.1 Review and renew Community plans as appropriate. | Completed/ongoing  | Robinvale Plan - reviewed and updated Aug 2017 Lake Boga - Plan-reviewed and updated Nov 2017 Swan Hill - No review needed, Council does not want a Swan Hill Community Plan Piangil - reviewed 2018 Woorinen - review completed 2018 Nyah - reviewed 2018 Boundary Bend - review complete Feb 2020 Beverford - working to re establishing the group, possibility of joining with Speewa and Tyntynder focus for 2020 Ultima - completed 2017 Manangatang - review complete 2018 Wemen - review complete 2018 |
| | 7.1.2 Implement ways to encourage all communities to actively participate in the community grants program. | Completed/ongoing  | All communities are encouraged via email and by Council representatives at Town Representative Group (TRG) meetings to apply for the community grants. TRG are encouraged to distribute the grant info throughout their community and networks encouraging other local community groups to be involved. |
| | 7.1.3 Advocate on behalf of our communities for priority issues and opportunities. | Completed/ongoing  | Continue to work with the TRG to prioritise their projects, updating implementation plans on a yearly basis to reflect their hopes and aspirations. The "Vibrant Villages" funding application was successful, \$500K from RDV. Tenders have been received and are currently being assessed. These plans will guide Council and the TRG for funding applications and provide a structure 5 year plan. |
| | 7.1.4 Sponsor Loddon Murray Community Leadership Program. | Completed/ongoing  | Support is provided on an annual basis, subject to the Annual Budget process. |
| 7.2 Review each of our Community Plans. | 7.2.1 Develop and publish new Community Plans. | Completed/ongoing  | Robinvale Plan-reviewed and updated Aug 2017 Lake Boga-Plan-reviewed and updated Nov 2017 Swan Hill - No review needed, Council does not want a SHCP Piangil - reviewed 2018 Woorinen - review completed 2018 Nyah - review completed 2018 Boundary Bend - review complete 2018 Beverford - working to re establishing the group, possibility of joining with Speewa and Tyntynder Ultima completed 2017 Manangatang - review complete 2018 Wemen - review complete 2018. In conjunction to the reviews, each community plan has been vital in the development of the Vibrant Villages milk bar plans. This has provided Council with a mini review of priorities for each of the towns, not including Wemen and Robinvale. The Milk Bar plans will be reviewed annually, keeping priorities up to date. Community groups are currently updating their action plans. |

| STRATEGIC INITIATIVES | ACTION | PROGRESS | COMMENTARY |
|--|--|--|--|
| 7.3 Plan for the development of the Swan Hill Regional Art Gallery precinct. | 7.3.1 Determine the long-term site for Swan Hill Regional Art Gallery. | Complete  | Reviewing two potential sites as a result of public concerns and a council resolution. Designs and options are being investigated. |
| | 7.3.2 Prepare final Gallery designs for approval and costed. | Complete  | Sept 2019 Council endorsed Option 1 concept for further design work by architects. Alternative designs on alternative sites are due for Council decisions early in the 2020-21 period. Alternative designs on alternative sites were considered by Council in July and detailed designs for the Pioneer Settlement site have begun. Final plans being used for tender preparation. |
| | 7.3.3 Secure funding and complete the project. | In progress  | Funding has been secured. |






Key results area Infrastructure







“We will provide and maintain publicly accessible infrastructure that is appropriate for the community’s needs in the most effective and efficient manner possible.”







We will have:






1. Infrastructure that appropriately services community needs.
2. Infrastructure that is provided and appropriately maintained in accordance with agreed
3. standards.
4. A strong focus on asset management systems and planning.








What have we done








| STRATEGIC INITIATIVES | ACTION | PROGRESS | COMMENTARY |
|---|--|--|--|
| 8.1 Manage Council's roads and road related infrastructure in line with the Road Management Plan. | 8.1.1 Complete 100% of inspections outlined in Road Management Plan (RMP) by identified time frames. | Completed/ongoing  | New Road Management Plan (RMP) commenced on 1 July 2017. Council Officers are meeting all timeframes set out in the RMP which was updated in November 2019. |
| | 8.1.2 Ensure 100% defects are repaired in line with RMP timeframes | In progress  | All defect repair timeframes are being met in accordance with RMP. An internal 'Safety Action Plan' process has been implemented and shall be used in instances where appropriate warning of a defect is required until a suitable repair or treatment can be completed. |
| 8.2 Advocate for funding for an active trail between Lake Boga and Swan Hill. | 8.2.1 Complete project scope and plan to enable future funding submission | In progress  | Preliminary work only undertaken—significant scoping needs to be undertaken before grants could be applied for—eg detailed design, Cultural Heritage Management Plan (CHMP), tree assessment, formal Vic Track Approval. |






| STRATEGIC INITIATIVES | ACTION | PROGRESS | COMMENTARY |
|---|---|--|---|
| 8.3 Advocate for improved transport routes across the region. | 8.3.1 Work with the Central Murray Regional Transport Forum (CMRTF) to identify regional priority projects. | Complete  | Strategy endorsed by Council in September 2018. |
| | 8.3.2 Advocate with CMRTF for funding for identified projects. | In progress  | Advocacy brochures are being finalised to assist in sourcing funding. The projects also have been incorporated in the draft Murray Valley Hwy and Calder Hwy transport corridor strategies developed by the Department of Transport |
| | 8.3.3 Advocate with the Rail Freight Alliance for funding for suitable rail projects. | In progress  | Ongoing as opportunities arise. |
| | 8.3.4 Advocate for the full implementation of the Murray Basin Rail Project. | In progress  | Letters have been written to relevant Ministers and the CEO has spoken with the media. |
| 8.4 Pursue funding for a levee bank at Robinvale. | 8.4.1 Complete detailed design. | Complete  | <p>Robinvale Levee Upgrade and Associated drainage works tender closed on Thursday 28 May 2020, good number of response received. Shortlisted tenders evaluation meeting was held on 23 June 2020 and clarification response received on 26 June. Contractor assigned for the Levee construction works.</p> <p>Cultural Heritage Management Plan (CHMP) approved by Aboriginal Victoria Department of Environment, Land, Water and Planning provided Council planning department "No Objection" to issue a planning permit.</p> <p>Out of final 3 License Approval to work on Parks Victoria land Crown Allotment 75, 76 and 77 working license for CA 77 was obtained in Dec 2020 and remaining licenses are expected to be obtained by Jan 21. Contract awarded and construction work expected to start from Feb 2021.</p> <p>Mar 2021 - Still waiting for the final signed copy from Parks Vic for site mobilisation. Contractor preparing for site mobilisation after Easter.</p> |
| | 8.4.2 Lodge funding application. | Complete  | Council secured \$710,000 through the 2016-17 Natural Disaster Resilience Grants Scheme (NDRGS) and first instalment of \$355,000 received. Council has applied for additional funding through Department of Environment, Land, Water and Planning (DEWLP), which was successful. Project is at planning permit stage. |

| STRATEGIC INITIATIVES | ACTION | PROGRESS | COMMENTARY |
|--|--|--|--|
| 8.5 Review the Swan Hill Active Transport Strategy. | 8.5.1 Review the Strategy. | In planning  | The Active Transport Strategy (ATS) is part of the Missing Links Strategy. To support the construction of Anniversary Drive path in Robinvale, this has received funding through the LCIF. |
| | 8.5.2 Adopt the reviewed Strategy. | Complete  | The Missing Links Strategy has been adopted by Council. |
| 8.6 Review the way that we procure and maintain our Infrastructure. | 8.6.1 Continuously improve the efficiency of our works and maintenance crew. | In progress  | Tablet computers are progressively being rolled out to Works teams. These enable staff to record daily completion of tasks. |
| | 8.6.2 Identify opportunities to rationalise assets and facilities that do not have an identified service need. | In progress  | Completed and adopted Public Convenience Facilities Strategy and Urban Trees management Plan. Asset rationalisation strategy will be developed following asset management plan development. Asset Disposal policy adopted in September. |
| | 8.6.3 Conduct a review of public facilities including public toilets (included as part of 18/19 review). | Completed/ongoing  | The Public Convenience Strategy was adopted June 2020. |
| 8.7 Maximise community benefits from the opportunities presented at the Chisholm Motor Sports Complex. | 8.7.1 Continue to work with Community Groups of Chisholm Motor Sports complex. | Completed/ongoing  | Lease agreement and sub-leases finalised. The CRC have signed the lease agreement and 1 of the 6 motor sports clubs have returned signed sub-leases. Reminders have been sent to return sub-leases by March meeting. Name change to Swan Hill MotorPlex approved and Gazetted. CRC have reviewed master plan and developed an implementation plan 2019/20 which will be presented to Council in April for adoption. External funding was applied for lighting and fencing (unsuccessful) |

| STRATEGIC INITIATIVES | ACTION | PROGRESS | COMMENTARY |
|---|--|--|--|
| 9.1 Implement Swan Hill and Robinvale Riverfront Masterplan. | 9.1.1 Identify and successfully apply for funding opportunities. | Completed/ongoing  | In December 2019 SHRCC was successful in obtaining \$260k from the PSIF funding stream to Light Up Riverside Park. Project is progressing as planned, with path construction and light tender awarded to preferred contractor. Robinvale Riverfront Masterplan was been awarded to GSA, AHHA assessment has been completed and community engagement material is being finalised. |
| | 9.1.2 Ensure projects complete in accordance with timelines. | In progress  | Active Play Precinct and Skate Park has been completed at Swan Hill Riverside Park. |
| | 9.1.3 Identify and encourage private sector investment. | In progress  | Commercial Development Strategy completed. Currently pursuing land acquisition opportunities. |
| 9.2 Ensure developers comply with the Infrastructure Design Manual where relevant to local standards. | 9.2.1 Improve internal and external stakeholders understanding of the Infrastructure Design Manual. | Completed/ongoing  | Ongoing communication with developers and Council's Planning Department through pre-application meetings and post-application Engineering referrals to Planning. Improved engineering process by organising pre-planning permit application meetings with developers to conceptually approve drainage and other infrastructure provisions. |
| | 9.2.2 Develop local policy position in areas where the Infrastructure Design Manual (IDM) can be varied. | In planning  | <ol style="list-style-type: none"> Ongoing discussions and consultation with key stakeholders including; IDM Author, Design and Development Consultants and Council Staff. A report was presented to Council meeting in this regard. Old policy named Footpath on Road Reserve has been cancelled and replaced by the IDM requirement. It was recommended that the current IDM is to be reviewed over time to Councils particular needs. <p>Recently Council requested some improvement in IDM related to road and footpath classification based on traffic volume which was successful.</p> |

| STRATEGIC INITIATIVES | ACTION | PROGRESS | COMMENTARY |
|--|--|---|--|
| 9.3 Upgrade Swan Hill Livestock Selling Complex. | 9.3.1 Implement upgrade project. | Complete  | Completed September 2019. |
| | 9.3.2 Identify funding opportunities for future stages. | Complete  | Funding identified and cattle loading ramp update completed. |
| 9.4 Review the Road network and classify each road. | 9.4.1 Complete a service review of the road network. | Complete  | Completed and incorporated in the Road Management Plan. |
| | 9.4.2 Identify and pursue funding opportunities for upgrades. | In progress  | <p>Round one grants have included: Lake Boga Ultima Road Reconstruction and Dead Horse Lane project design. The total contribution from the State Government to Swan Hill Rural City Council is \$700,000.</p> <p>Round two grants have included: - Dead Horse Lane (construct 2.3km from Sea Lake Swan Hill Road to EOS). \$336,250 has been budgeted for in the 2019/20 financial year. - Kenley Road (widen 4.1m seal to 6.2m for approximately 4km starting from MVH) \$210,000 has been budgeted for in the 2019/20 financial year. - Lutzies Road Ext (resheet 1.2km and realign intersection onto Sea Lake Swan Hill Rd) \$81,550 has been budgeted for in the 2019/20 financial year Council received \$1,200,000 in extra funds from the second round to complement SHRCC's budget.</p> |
| 9.5 Plan and deliver Council's capital works program and Major Project Plan. | 9.5.1 Minimise capital works and major project carry over from year to year. | In planning  | Work in progress. |
| | 9.5.2 Complete Major Projects Plan review each year. | Complete/ongoing  | Major Projects Plan is reviewed annually in Nov/Dec. |
| | 9.5.3 Minimise project budget overruns. | In progress  | Work in progress. |

| STRATEGIC INITIATIVES | ACTION | PROGRESS | COMMENTARY |
|---|---|--|--|
| 10.1 Actively pursue opportunities from decommissioned irrigation infrastructure. | 10.1.1 Work with Goulburn Murray Water to decommission channel number 9. | Complete  | Work on decommissioning is complete. |
| | 10.1.2 Identify opportunities for land parcels taken over by Council. | In progress  | Initial discussions held with Executive Leadership Team (ELT) and Council. 10-Year Major Projects Plan includes funding for scoping, design and implementation. A list of property owners, easements and Goulburn Murray Water (GMW) intentions for each separate parcel of land has been prepared. Advice has been obtained on the process to acquire unused land with former channels from deceased estates. Concept plan and cost estimates on possible pathway(s) were discussed by ELT June 2020. |
| | 10.1.3 Identify funding opportunities to upgrade newly available land. | In planning  | Concept plans are being prepared for discussion with Council. |
| 10.2 Complete the Recreation Reserve Masterplan. | 10.2.1 Adopt the Recreation Reserves Masterplan. | Complete  | Completed and endorsed at May 2018 Council meeting. |
| | 10.2.2 Establish a long term operational maintenance program for Council managed reserves. | In planning  | Working through the Recreation Reserve Masterplan to identify key areas. |
| | 10.2.3 Investigate funding options to implement actions within the Masterplan. | Complete  | Cricket practice nets at Robinvale Completed Cricket practice nets at Gurnett Oval Completed Robinvale Moto X Arena Cross Track Funding Variation Request Showgrounds Change Room Upgrade Completed Stadium Renovation Swan Hill Completed New netball courts Nyah Recreation Reserve Under construction Robinvale Netball Precinct Design Completed Aquatics Needs Analysis 2019/29 Completed Indoor Recreation Centres Development Plan Completed (Draft version) |
| | 10.2.4 Review and update user agreements between Council and recreation reserve users groups. | In progress  | Council's User Group Agreements is currently under review - exploring best practice approach in regards to - Risk Management Plan, Covid 19, Risk Management Policy, Medical Emergency Plan, Insurance, Oval inspection report, Building inspection report and collate information. |

| STRATEGIC INITIATIVES | ACTION | PROGRESS | COMMENTARY |
|--|--|--|---|
| 10.3 Review current use of council facilities. | 10.3.1 Produce usage report, including analysis of non-Council facilities that provide similar services. | In progress  | <ul style="list-style-type: none"> Ways to better calculate accurate usage are being investigated. The public Convenience Strategy utilised toilet paper usage to better gauge and rank usage to assist with decision making. |
| | 10.3.2 Identify opportunities to rationalise Council assets. | In progress  | <ol style="list-style-type: none"> Asset Management Plans are being developed as assets are conditioned rated for valuation purposes. Asset management plans are to ISO55000 standard and include rationalisation discussion. Toilet Strategy has been approved and a number of rationalisations have been identified Multi-use options are considered for all new facilities. Road network assessment currently being conducted and will be incorporated into the RMP due within 6 months of Council. This assessment will include downgrades and rationalisation. |
| 10.4 Plan and deliver assets for the current and future needs of our growing community and changing environment. | 10.4.1 Implement an effective asset management system. | Completed/ongoing  | <p>Asset Policy has been reviewed to bring it into alignment with ISO55000 and includes a number of statements which consider the needs of the community</p> <p>Strategic Asset management in progress that creates an Asset Framework that will drive the asset systems.</p> <p>Demand drivers and trends are an important consideration in the SAMP and AMP's</p> |
| | 10.4.2 Develop and update policies, strategies and registers. | In progress  | <p>Asset Management Plan adopted in December 2017.</p> <ul style="list-style-type: none"> - Asset Naming Policy and Procedure approved 2019 - Public Convenience Strategy - completed <p>Further discussions and development of policy being undertake to incorporate Recreation Reserve Agreements.</p> <ul style="list-style-type: none"> - Asset Policy has been reviewed and brought into alignment with ISO55000 principles. Approved Feb 2021. <p>The following policies, plans and strategies are being finalised</p> <ul style="list-style-type: none"> - Transport Asset Management Plan in progress exp Mar21 - Parks and Open Space Asset Management Plan - Drainage Asset Management Plan in progress - Strategic Asset Management Plan In progress - Asset Data Dictionary - in progress - Road Management Plan review underway, including a full review of the Road hierarchy, expected at Council Apr21 |
| | 10.4.3 Complete a centralised asset register. | In progress  | <ul style="list-style-type: none"> Ways to better calculate accurate usage are being investigated. An Asset Data Dictionary will be developed over 2020-2021 and the Asset Register cleaned up to ensure that the data is accurate and usable. An asset data dictionary will consider all reporting requirements and what data is required to make good decisions. |



Key results area Governance and Leadership








“We will represent the interests of our community, conduct our affairs openly, with integrity, reflecting the high levels of governance expected by our community. We will plan for the long term growth and development of our municipality by committing to a robust program of strategic planning.”







We will have:






1. Positive community engagement through appropriate and constructive consultation.
2. Effective and efficient utilisation of resources.
3. Effective partnerships and relationships with key stakeholders and staff.
4. Effective advocacy and strategic planning.








What have we done








| STRATEGIC INITIATIVES | ACTION | PROGRESS | COMMENTARY |
|--|---|-----------------------|---|
| 11.1 Develop Council's systems and processes to improve our customer service, efficiency and effectiveness of our operations | 11.1.1 Undertake Council Services Review. | In progress | Staff realignment occurred during November 2018. Ongoing Aged Care Reform. Family Day Care program re-auspiced from July 2019. Multi-purpose building proposed as part of Our Place Development |
| | 11.1.2 Implement the new IT Strategy. | In progress | Council has selected a consultant for the new ICT Strategy, this strategy should be completed by June 2021 with a new set of objectives and recommendations. |
| | 11.1.3 Implement Customer Service Strategy actions. | Completed/ongoing | Ongoing. |









| STRATEGIC INITIATIVES | ACTION | PROGRESS | COMMENTARY |
|---|---|--|---|
| 11.2 Use social media as a medium for community consultation and communication. | 11.2.1 Introduce Facebook advertising. | Complete  | Facebook advertising is regularly used and posts are continuing to be used to consult and communicate with the public. A new Facebook page for the Swan Hill Big Green Shed was launched in June 2019. |
| | 11.2.2 Increase the use of online survey tools. | Completed/ongoing  | Online surveys have been used as a community consultation tool for Council's - Communication and Engagement Strategy 2019-22 - 212 responses, Off-leash Dog Park - 103 responses, and Robinvale Community Library - 146 responses. |
| 11.3 Establish new and alternative methods of consultation. | 11.3.1 Research and report to council on contemporary consultation methods. | Complete  | A discussion paper has been developed and was presented to Council Assembly in October 2017. |
| | 11.3.2 Investigate the use of multilingual publications. | In planning  | Included in Council's Community Engagement Guidelines. |
| | 11.3.3 Increase the use of social media, online survey tools. | Complete  | Council has been increasing the use of social media for public information (Facebook), an online survey was used effectively for the consultation regarding the communication strategy in July 2018. This will continue to occur. Council are also investigating use of other social media platforms, like Twitter and Instagram. |
| | 11.3.4 Increase the use of current and professional networks and contacts to canvass opinion and share information. | In planning  | Murray River Group of Councils CEOs continues to be a useful forum. |
| | 11.3.5 Review Councils Communication strategy. | Complete  | A Communication Survey was completed in July 2018 with 212 responses from the community. New Communication and Engagement Strategy adopted by Council in December 2018. |










| STRATEGIC INITIATIVES | ACTION | PROGRESS | COMMENTARY |
|--|---|--|---|
| 11.4 Champion a culture that values strong community engagement. | 11.4.1 Include effective community engagement processes in all planning and project delivery plans. | Completed/ongoing  | As an organisation Council are increasing our commitment to engage with the community affected by our projects. Nyah Road reconstruction and line- marking are recent examples. An online survey was used to consult with the community regarding the recently adopted Communication and Engagement Strategy. |
| | 11.4.2 Conduct training for staff. | In planning  | Council has committed to purchase a community engagement platform: The Hive in line with the new Local Government Act 2020. |
| | 11.4.3 Implement a project management system. | In planning  | The workflow and policies and procedures are currently under review. Project Management Office Manager appointed and commenced early March. |
| 11.5 Develop a strong positive message and image for Council and the region. | 11.5.1 Publish two community newsletters a year. | Completed/ongoing  | Winter newsletters published and distributed in July 2019. Summer newsletter distributed 2020. |
| | 11.5.2 Use Facebook advertising and social media to promote Council. | Complete  | Promotion continues through regular use of Council's Facebook page. A new Facebook page was created for the Swan Hill Big Green Shed was launched in June 2019. |
| | 11.5.3 Use established connections/partnerships to promote a positive Council image. | Complete  | Council seek opportunities to reinforce the message that Council are here for the community through our media engagement and in our Mayoral Columns in local newspapers. |

| STRATEGIC INITIATIVES | ACTION | PROGRESS | COMMENTARY |
|---|---|--|--|
| 12.1 Continually improve workplace safety and staff health and wellbeing. | 12.1.1 Participate in MAV Workcover self-insurance scheme. | Complete  | Officially commenced in this scheme November 2017. |
| | 12.1.2 Develop and implement an OH&S framework. | Completed/ongoing  | Initial audit has been completed. OHS Management plan adopted by ELT and OHS committee in August 2018. Worksafe occupational health and safety management system (OHSMS) audit in November 2019, 68% conformance. Remedial Action plan submitted and approved. February and May actions completed for desk Audit. OHS Framework and OHS Management Plan 2020-2022 endorsed by ELT and the OHS committee June 2020. |
| | 12.1.3 Implement National Assessment Tool (NAT) auditing across the organisation. | Complete  | Auditing schedule adopted by ELT October 2017. Four internal audits completed to date. |
| | 12.1.4 Test the Business Continuity Plan. | Complete  | Business Continuity Plan testing Completed November 2017 and November 2019. |
| | 12.1.5 Review and develop Councils Risk Framework and Strategy. | Complete  | Council's Risk Management Framework adopted by Council in July 2019 , Policy, and Risk Register have been reviewed. Council's Business Continuity Management Framework and plans have been reviewed and approved by ELT. Risk Management for Risk Owners training has commenced. Risk management roles and responsibilities have been included in induction training for all staff and risk management responsibility statements for position descriptions have been developed. Risk reporting to the Audit Committee continues. |

| STRATEGIC INITIATIVES | ACTION | PROGRESS | COMMENTARY |
|---|--|--|---|
| 12.2 Review results of community satisfaction survey, submissions and community consultations to identify and respond to changes in service demand or expectations. | 12.2.1 Participate in annual community satisfaction survey. | Completed/ongoing  | Community survey completed March 2019. Results presented to Council in August 2019 |
| | 12.2.2 Review, report and act as appropriate on survey results, formal submissions and specific consultations. | Completed/ongoing  | Community Satisfaction Survey results are analysed and reported to Council annually. Complete for 2017, 2018 and 2019. |
| 12.3 Implement a Project Management System. | 12.3.1 Review and improve current processes. | In progress  | The workflow and policies and procedures are currently under review. Project Management Office Manager appointed and commenced early March. |
| | 12.3.2 Implement a centralised Project Management System utilised throughout the organisation. | In progress  | The workflow and policies and procedures are currently under review. Project Management Office Manager appointed and commenced early March. |
| 12.4 Review council services for efficiency, effectiveness and quality. | 12.4.1 Prioritise services for a detailed review. | In progress In progress | Staff realignment occurred during November 2018. Councils involvement in Family Day Care ceased on 30 June 2019. Ongoing review of Councils role in Aged Care. |
| | 12.4.2 Identify relevant benchmarks for a service review. | In progress  | This objective is delivered incrementally as part of our continuous drive to improve efficiency. |
| | 12.4.3 Implement an improvement plan. | In progress  | This objective is delivered incrementally as part of our continuous drive to improve efficiency. We have reviewed multiple service delivery areas including, Early Years (Plan developed), ITC strategy, Youth, Planning Scheme and Asset Management Plans. |
| | 12.4.4 Implement the IT Strategy. | Completed/ongoing  | Council are continually reviewing and improving Council's external facing business processes, but with the new ICT Strategy soon to be developed Council are ensuring we do not start projects that may not be complimentary to the new strategy. |

| STRATEGIC INITIATIVES | ACTION | PROGRESS | COMMENTARY |
|--|---|--|--|
| 13.1 Engage and partner with organisations, business and individuals to increase co-operation and avoid duplication of resources when common objectives are identified. | 13.1.1 Conduct skills audit of community organisations. | In planning  | Work with community organisations to identify gaps. |
| | 13.1.2 Identify areas in which to increase co-operation. | In progress  | Council has engaged and partnered with organisations and businesses, holding business breakfasts and training sessions. |
| | 13.1.3 Form strategies and partnerships for key issues / projects. | Completed/ongoing  | Some examples include the Saleyards redevelopment, advocacy for the Swan Hill Bridge replacement, housing in Robinvale, and the Swan Hill hospital. |
| 13.2 Encourage and support Council representatives to obtain positions on relevant boards that support council's activities, providing these duties do not conflict with Council responsibilities. | 13.2.1 Identify Key Board positions. | Completed/ongoing  | Council has a number of staff on boards including the Swan Hill Hospital Board, Robinvale Hospital Board, the local school boards and community sporting group boards. Councillors sit on a variety of boards which is determined following Mayoral elections each November. |
| | 13.2.2 Discuss Board position opportunities regularly at Councillor Assemblies and Management meetings. | In progress  | As opportunities arise these are discussed and relevant officers identified. |
| | 13.2.3 Develop advocacy strategies. | Complete  | A number of advocacy strategies have been developed including Our River – Our Region, Our Hospital, Central Murray Region Central Transport Strategy, and Our Top Five Projects. These documents are used when advocating for strategic projects with government bodies. |
| | 13.2.4 Train staff and Councillors on Governance responsibilities and industry based awareness. | Completed/ongoing  | Presentations given to Councillors on Conflict of Interest and Principal Conduct Officer provisions of Local Government Act in November 2017, and draft new Local Government Bill in February 2018. Audit of Returns of Interest conducted in January 2018. Presentation on return of Interest forms conducted in June 2018. Training session on Local Law No. 1 delivered to Councillors in May 2019. Review of Local Law No 1 was presented to Council Assembly in March 2020. |

| STRATEGIC INITIATIVES | ACTION | PROGRESS | COMMENTARY |
|--|---|--|---|
| 13.3 Ensure regular dialogue with neighbouring municipalities and other stakeholders. | 13.3.1 Schedule regular meetings with Murray River Shire, Balranald Shire and Murray River Group of Councils. | Completed/ongoing  | The CEO regularly attends Murray River Group of Councils meetings. Latest meeting was held in June 2019. |
| | 13.3.2 Schedule meetings with State Government Representatives. | In progress  | Meeting held regularly with local members. Meetings held prior to recent elections. CEO and Councillors attend the National General Assembly in June each year. |
| 13.4 Ensure we have appropriately skilled staff that are aligned to the organisational values of Council and are recognised accordingly. | 13.4.1 Implement ongoing training and education program. | Completed/ongoing  | Training needs database developed post annual performance reviews in July each year and organisational training plan implemented. More than 4,500 hours of organisational training was provided to staff during the 2018-19 year, or 22 hours per EFT, this is due to additional online learning modules being assigned to staff. |
| | 13.4.2 Recognise achievements in innovation and best practice, including through the staff awards. | Completed/ongoing  | Staff awards were held in August 2017, 2018 and 2019. Commenced a regular innovation section in the Staff Matters Newsletter. Two staff recognised in December 2017 for innovative Occupational Health and Safety practices. 2019 Staff Awards held August 2019. |
| | 13.4.3 Pursue industry and professional recognition for staff. | Completed/ongoing  | 2018 Councils Youth Support Co-ordinator was inducted into the Youth Affairs Council Victoria Hall of Fame. 2018 and 19 recognition in the Premiers Active April. Recognition in the Vic Health Healthy Workplaces Program for Smoking, Physical Activity and Mental Health and Wellbeing. |
| | 13.4.4 Utilise management and leadership development programs. | Completed/ongoing  | The CEO, Directors and Managers were engaged in a leadership development program for 2017/18. Coordinators completed a Leadership Development program in 2017/18. Senior Accountant participating in LGFin Pro mentoring program. |
| | 13.4.5 Increase cross-organisational awareness and resource sharing. | Completed/ongoing  | Staff short term vacancies filled internally in the first instance. Resource sharing occurs on an ongoing basis. Staff filling in across different work groups to up-skill. |
| | 13.4.6 Invite Councillors to all staff recognition events. | Completed/ongoing  | Councillors attended Staff Recognition Awards 2017, 2018, 2019 and the Staff/Councillor Christmas event in 2017, 2018 and 2019. |

| STRATEGIC INITIATIVES | ACTION | PROGRESS | COMMENTARY |
|--|---|--|--|
| 13.5 Council to lead the conversation on Bridge placement with the community. | 13.5.1 Represent councils views at stakeholder meeting. | In progress  | Council has requested a review of the heritage values of the Swan Hill bridge and has requested authorities review the location of a new bridge in light of the BPAC Engineers Australia Report. |
| | 13.5.2 Conduct public engagement and awareness campaign. | In progress  | Council regularly issues media releases. The Swan Hill bridge is part of Councils state and federal advocacy strategy. |
| 14.1 Improve effectiveness of Council's advocacy. | 14.1.1 Identify the key issues to be advocated for. | Complete  | The Advocacy Strategy outlining key issues was adopted by Council in May 2019. |
| | 14.1.2 Develop and implement an Advocacy Strategy. | Complete  | The Advocacy Strategy outlining key issues was adopted by Council in May 2019. |
| 14.2 Work with Swan Hill District Health and Robinvale District Health Services to develop joint advocacy strategies for improved health services for our community. | 14.2.1 Adopt the health precinct plan into the Swan Hill Planning Scheme. | Complete  | Council adopted Health Precinct Plan into Swan Hill Planning Scheme in November 2017. |
| | 14.2.2 Regular meetings with relevant bodies to determine needs. | Completed/ongoing  | A 'Swan Hill needs a new Hospital' group has been operational for some time and includes officers and Councillors working with the community to advocate for a new hospital. The Group and Council have continued to advocate to the State and Federal Governments as appropriate. An announcement of funding for a new Emergency Department has been made in March by the state government. |
| | 14.2.3 Advocate State and Federal Government. | Completed/ongoing  | Swan Hill District Health and the proposed redevelopment is a key part of Council's Advocacy Strategy. Swan Hill Needs a New Hospital campaign was initiated in June 2018, and the process has continued with various activities, and presentation of petition/letters to Minister, post-June. |
| 14.3 Advocate to State and Federal governments to fund priorities in Community Plans, Major Projects Plan and other key Council plans and strategies. | 14.3.1 Develop marketing material on key issues. | Complete  | A prospectus of potential government investment opportunities has been prepared and will continue to be updated. |
| | 14.3.2 Strategically meet with key stakeholders and policy makers. | Completed/ongoing  | The Murray River Group of Councils has been particularly useful for Council in regional advocacy. |







Key results area Environment






“We will adopt work practices and implement policies that reduce the environmental impact, advocate for the protection of our environment and fulfil our regulatory obligations.”



We will have:




1. Sound policies and practices that protect and enhance our environment.
2. A waste management program that is environmentally and financially sustainable.





What have we done




| STRATEGIC INITIATIVES | ACTION | PROGRESS | COMMENTARY |
|--|---|--|---|
| 15.1 Be actively involved in external discussions that affect the Murray River, its tributaries and lake systems. | 15.1.1 Nominate a Councillor to represent Council on the Murray Darling Association. | Complete  | Swan Hill Rural City Council has withdrawn its membership to the Murray Darling Association. |
| | 15.1.2 Lodge submissions to Federal agencies via Murray River Group of Councils (MRGC) and report to Council. | In progress  | CEO has contributed to the Murray River Group of Councils advocacy campaign ACT 2017. MRGC continues to have a voice on the socio-economic impacts of the Murray Darling Basin Plan. |
| 15.2 Maintain and improve the condition of Lake Boga foreshore and its environs within our area of control in collaboration with other stakeholders. | 15.2.1 Continue restoration works. | In planning  | Discussions with other stakeholders will begin on who is responsible for certain areas. |
| | 15.2.2 Chair and attend Lake Boga Land and On Water Management Plan meetings. | Completed/ongoing  | Meetings of the committee have been less regular with a significant number of projects completed. Goulburn Murray Water is considering a review of the Lake Boga land and on Water Management Plan. |








| STRATEGIC INITIATIVES | ACTION | PROGRESS | COMMENTARY |
|--|---|--|--|
| 15.3 Seek to influence how environmental water is used within the municipality. | 15.3.1 Attain membership to Catchment Management Authorities (CMA). | In progress  | A Council position on Murray-Darling Basin Plan (MDBP) is under development. |
| | 15.3.2 Seek a position on CMA committees. | In progress  | No positions were filled at the last CMA elections. |
| 15.4 Investigate opportunities to improve stormwater runoff from townships into the River. | 15.4.1 Complete an investigation. | Completed/ongoing  | <p>Updates on Infrastructure Design Manual (IDM) adoptions, issues and progress were provided to Council Assembly on 9 June 2020.</p> <p>2. To further assists developers, surveyors and consultants a stormwater engineering guide was widely circulated in May 2020 to further clarify the IDM requirements in an easy to follow steps.</p> <p>3. No further actions requested by the Council.</p> |
| | 15.4.2 Action recommendations. | In progress  | <p>1. On-going improvement of stormwater networks</p> <p>2. Completed stormwater network design for Butterworth Street, Graemar Drive, Suttie drive, Berry Bank drive and Yvonne Close to support growth in Swan Hill.</p> <p>Delivery of Pritchard Street drainage upgrade is in progress as per 10 Year Major Projects Plan.</p> |
| | 15.4.3 Identify funding opportunities and submit applications. | Complete  | Successful funding application for \$410,000 from Natural Disaster Resilience Grants Scheme (NDRGS) with \$205,000 from Council. |

| STRATEGIC INITIATIVES | ACTION | PROGRESS | COMMENTARY |
|---|---|---|---|
| <p>15.5 Investigate alternative energy for council buildings, and a community solar option.</p> | <p>15.5.1 Identify additional buildings to connect to renewable energies.</p> | <p>Complete</p>  | <p>Council has joined Sustainability Victoria Local Government Energy Saver Program to take advantage of initiatives targeted at identified resource constrained municipalities. Stream 1: Establish Local Government Corporate Emissions Profile and Reduction Plan. Stream 2: Local Government owned facility energy audits. Stream 3: Implementation of Retrofit Work (funding opportunities of up to \$100,000). Ongoing investigation into solar options for facilities. Investigation of natural gas connection to Council owned buildings where possible. Detailed audits on selected facilities have now been completed ELT have approved priority works.</p> |
| | <p>15.5.2 Prepare a business case for each option.</p> | <p>Complete</p>  | <p>Sustainability Victoria has made available funding to identified resource constrained councils including the Swan Hill Rural City Council to participate in the Local Government Energy Saver Program and Council has accepted the invitation to participate. Stream 3 works are now underway and is expected to completed by June 2020. Works include solar installs on Swan Hill Depot, Nyah Community Centre, Lake Boga Community Centre, Robinvale Community Centre and Swan Hill Basket Ball Stadium. LED lighting installs will occur on main office building in Splatt St, Swan Hill Depot and Robinvale community centre. Variable speed drives will be installed at Nyah Pool and Manangatang Pool. The Splatt St main office also receive 30kWh battery install. Finally all sites that have upgrades will have Solar Analytics monitoring system that will enable staff to monitor electricity systems to help quantify the benefits of the upgrades and provide useful data on where further improvements can occur. The monitoring install is expected to be completed by the 26 June 2020. All installations are complete and reporting software capability is installed and complete.</p> |

| STRATEGIC INITIATIVES | ACTION | PROGRESS | COMMENTARY |
|--|--|--|---|
| 15.6 Advocate for improved control on private and public land of feral pests and weeds (continued) | 15.6.1 Engage with local Landcare groups | Completed/ongoing  | Continue to provide support to landcare groups through landcare facilitators to support landholders in controlling pests and weeds. Council has also partnered with the Mallee Catchment Management Authority to undertake pest and weed works on roadsides that support on farm control. Most of this work is concentrated around Robinvale, Sea Lake and Waitche area to support identified Biodiversity Corridors. Rabbit, African Boxthorn and Cactus are the main targets with other minor weed species. |
| | 15.6.2 Identify and reduce box thorn infestations. | Completed/ongoing  | Boxthorn control between Piangil and Swan Hill west of the Murray Valley Hwy has been undertaken with over 10,000 individual plants being treated. Currently the area between Swan Hill - Ultima and Lake Boga west of the Murray Valley Hwy is being treated. |
| | 15.6.3 Extend fruit fly program. | Completed/ongoing  | New funding applied for at local and regional level. Good results with the tree removal program. SHRCC staff on executive committee board. Funding received. Ongoing collaboration with the Greater Sunraysia QFF committee. Now that the Greater Sunraysia QFF committee has been operational for a number of years, Council's involvement has lessened and limited to occasional support. |

| STRATEGIC INITIATIVES | ACTION | PROGRESS | COMMENTARY |
|--|---|--|--|
| 15.7 Review our work methods to reduce the environmental impact of what we do. | 15.7.1 Review our fuel usage. | Completed/ongoing  | Fuel consumption figures captured and reports being established within fleet management system. Consumption data provided to Council's Environmental Officer for inclusion in energy and green house gas reduction study. Preliminary report received and discussed. Main recommendation to replace 32 vehicles with electric (impractical). Other suggestions for reduction of fuel will be further investigated. |
| | 15.7.2 Review plant and corporate fleet requirements. | Complete  | Established plant committee to review plant and equipment requirements, current and future. Utilisation of all plant and vehicles captured and reports being established. Car pool booking system established and accessible for all Council staff. Adjusted replacement program to reflect altered priorities. Identifying potentially underutilised plant, for discussion and action. |
| 15.7 Review our work methods to reduce the environmental impact of what we do (continued). | 15.7.3 Investigate and use where possible sustainable building practices. | In progress  | Council are electing to use (where possible) less obtrusive means of auguring so as to minimise damage to earth integrity and use compaction rather than concrete. Removing excess sprinklers to eliminate excessive watering, ongoing investigations into reclaiming storm water. |
| | 15.7.4 Investigate and use where possible recycled materials. | Completed/ongoing  | Recycled materials used in Nyah Road median strip, (recycled material borders, drought tolerant plants, low maintenance landscaping). In April 2019, the resurfacing of Perrin Street, Robinvale was completed with asphalt incorporating crumbed rubber, made from recycled tyres. This material comes with a predicted life span of five to 10 extra years, compared with traditional asphalt. |

| STRATEGIC INITIATIVES | ACTION | PROGRESS | COMMENTARY |
|--|---|---|---|
| 15.8 Define Councils approach to fulfilling our environmental enforcement obligations. | 15.8.1 Develop a clear Policy. | Complete/ongoing  | The planning scheme covers all the requirements for Council's environmental enforcement obligations. The Senior Environmental Officer assists the Planning Department with illegal native vegetation removal. Department of Environment, Land, Water and Planning (DELWP) have developed amended native vegetation management rules which are now in force. The Planning Scheme will need to be amended to incorporate all relevant changes. Council staff have completed training to acquaint themselves with the new regulations. Additional training has been provided to field staff and Council was successful in securing the Roadside Maintenance Exemption within defined envelopes depending on classification assigned to particular roads throughout the municipality. |
| 16.1 Review and implement the Waste Management Plan. | 16.1.1 Approve a revised and updated Waste Management Plan. | Complete/ongoing  | <p>Victorian Government's release of the State's circular economy policy - Recycling Victoria. The policy outlines a 10-year action plan, with more than \$300 million committed to fundamentally transform Victoria's recycling sector, reduce waste, and set Victoria up for a more sustainable future.</p> <p>Recycling Victoria commits \$49.5 million in new funding to target infrastructure for priority materials; paper and cardboard, plastic, glass and hazardous waste (solvents). This commitment builds on the \$28 million already committed in the 2019- 20 budget delivering a record investment in Victoria's recycling infrastructure.</p> <p>The Recycling Victoria Infrastructure Fund is designed to assist businesses to improve the quality of materials recovered and increase the capacity and capability of Victoria's resource recovery sector.</p> <p>Council currently reviewing its position with respect to circular economy policy and in discussion with Veolia to explore short-term extension of the current contract.</p> <p>The joint procurement process has been discontinued by the Regional Waste Management Group as limited benefit to any Council.</p> |
| | 16.1.2 Implement identified actions. | Complete/ongoing  | <ol style="list-style-type: none"> 1. Ongoing progressive capping 2. Ongoing investigation into relocating the Materials Recycling Facility from Gray Street to the Swan Hill Landfill site. 3. Construction of the e-waste sheds is completed. 4. Ongoing works to ensure compliance with EPA/ Licence conditions. 5. Ongoing works with DELWP to support circular economy policy. |

| STRATEGIC INITIATIVES | ACTION | PROGRESS | COMMENTARY |
|---|--|--|--|
| 16.2 Investigate opportunities for green waste and organic collection service. | 16.2.1 Review data for current green waste service. | Complete  | Green waste service in place and it is expanding. Organics has been investigated by EDU. (Ongoing). |
| | 16.2.2 Develop and implement a green waste information campaign. | Complete  | Council officers are running a green waste management media campaign in September each year. A plan in place for promoting free green waste disposal at Robinvale and Swan Hill Landfill one weekend per year. Council need to launch new campaign in Lake Boga and Robinvale townships. Calendar of Green waste collection circulated to the participated residents every year. |
| | 16.2.3 Investigate organic waste disposal opportunities. | Complete  | Grant applied for to fund a business plan for regional composting facility between Buloke, Yarriambiack and Swan Hill. Writing grant for a transfer station. Business plan for regional composting facility between Buloke, Yarriambiack and Swan Hill to be completed April 2020. Completed |
| 16.3 Continue to lobby for a state-wide container deposit scheme. | 16.3.1 Have the container deposit scheme identified as a priority in the Loddon Mallee Waste Resource Recovery Forum | Complete  | Loddon Mallee Waste Resource Recovery Forum continues to lobby government. Now this has been announced as state wide policy to be implemented by 2023. |
| 16.4 Develop projects that can be funded from the Victoria Sustainability Fund that provide environmental benefits for our community. | 16.4.1 Identify projects. | In planning  | No viable projects identified at this stage. |
| | 16.4.2 Secure funding for identified projects. | In planning  | No viable projects identified at this stage. |
| | 16.4.3 Investigate opportunities for recycling industry within the municipality (included as part of 18/19 review). | Completed/ongoing  | Working with a new business trying to establish a demolition recycling business in Swan Hill. Business was established. |



Swan Hill Rural City Council

Postal Address

PO Box 488, Swan Hill, Victoria 3585

Swan Hill Business Centre

45 Splatt Street Swan Hill, Victoria 3585

Phone: (03) 5036 2333 Fax: (03) 5036 2340

B.21.29 QUARTERLY REVIEW OF FINANCIAL PERFORMANCE AND FINANCIAL POSITION TO 31 DECEMBER 2020

Responsible Officer: Director Corporate Services
File Number: 42-20-00
Attachments: 1 Income and Expenditure, Balance Sheet

Declarations of Interest:

Joel Lieschke - as the responsible officer, I declare that I have no disclosable interests in this matter.

Summary

A review of Council's Financial Performance (Income and Expenditure) and Financial Position (Balance Sheet) to the adopted Budget for the six months to 31 December 2020 has been conducted and the results are summarised in this report.

Discussion

A summarised Statement of Income and Expenditure and a summarised Balance Sheet for the 6 months ended 31 December 2020 are included with this report.

Major variations to budget as at 31 December 2020 are explained by way of notes on the attached reports.

The forecast result is expected to be slightly better than budget at this stage of the financial year. The predicted surplus assumes that Major Projects and Capital Works during the last six months of the financial year will be within budget.

Significant forecast variations to budget include:

| | Current Forecast Variances | |
|---|-----------------------------------|--------------|
| Grants Commission – Financial Assistance Grants (including Transfer from Reserve) | (\$58,660) | Unfavourable |
| Grants Commission – Natural Disasters | \$34,460 | Favourable |
| Employee Costs (net) – excl Working for Victoria | \$874,000 | Favourable |
| Workcover Premiums | (\$9,435) | Unfavourable |
| Insurance | (\$112,000) | Unfavourable |
| Interest Income (Rates and Investments) | (\$404,000) | Unfavourable |
| Pioneer Settlement Net Result | (\$31,000) | Unfavourable |
| Statutory fees and fines | (\$95,000) | Unfavourable |
| Carparking | (\$115,000) | Unfavourable |
| Caravan Parks | (\$62,690) | Unfavourable |
| Livestock Exchange – market usage charges | (\$85,000) | Unfavourable |
| User fees and charges | (\$199,310) | Unfavourable |
| Performing Arts program suspension | \$114,000 | Favourable |
| Aerodrome – no Flight School | (\$45,000) | Unfavourable |
| Election Costs | (\$24,675) | Unfavourable |
| COVID-19 Response (Cleaning, Masks, Security) | (\$88,000) | Unfavourable |

SECTION B - REPORTS

20 April 2021

| | | |
|--|------------------|-------------------|
| Transfer from COVID-19 Reserve | \$88,000 | Favourable |
| Additional user group contributions | \$158,000 | Favourable |
| Leisure Centre contributions paid | \$75,905 | Favourable |
| Telecommunications | \$150,065 | Favourable |
| Other minor cost increases | (\$51,035) | Unfavourable |
| Net Variation to 2020/21 Budget | \$113,625 | Favourable |

Consultation

Consultation occurred as part of the Budget preparation process.

Financial Implications

The report shows a predicted rates determination surplus \$113,625 better than budget for the 2020/21 financial year.

Social Implications

Not relevant to this item.

Economic Implications

Not relevant to this item.

Environmental Implications

Not relevant to this item.

Risk Management Implications

The anticipated surplus is subject to income and costs trending as expected over the final six months of the year.

Council Plan Strategy Addressed

Governance and leadership - Effective and efficient utilisation of resources.

Options

Nil

Recommendation

That Council note that the anticipated end of financial year result is \$113,625 better than budget.

58/21 Motion

MOVED Cr McPhee

That Council note that the anticipated end of financial year result is \$113,625 better than budget.

SECONDED Cr Jeffery

The Motion was put and CARRIED

**SWAN HILL RURAL CITY COUNCIL
STATEMENT OF INCOME & EXPENDITURE
FOR THE 6 MONTHS ENDING 31/12/2020**

| | Actual Year To Date 31/12/2020 \$000 | Budget Year To Date 31/12/2020 \$000 | \$ Variance To Budget \$000 | % Variance To Budget | Original Annual Budget 2020/21 \$000 | Notes |
|---|--|--|---|-------------------------------|--|-------|
| OPERATING INCOME :- | | | | | | |
| Rates, garbage charges and marketing levy | 29,180 | 29,230 | (50) | -0.2% | 29,230 | |
| Statutory fees & fines | 488 | 491 | (3) | -0.5% | 981 | |
| User fees | 1,439 | 2,318 | (879) | -37.9% | 4,636 | 1 |
| Grants - Operating (recurrent) | 3,352 | 5,054 | (1,702) | -33.7% | 10,108 | 2 |
| Grants - operating (non-recurrent) | 6,198 | 1,472 | 4,726 | 321.1% | 2,944 | 3 |
| Grants - capital (recurrent) | 743 | 1,076 | (333) | -30.9% | 2,151 | 4 |
| Grants - capital (non-recurrent) | 2,213 | 2,829 | (616) | -21.8% | 5,657 | 5 |
| Contributions - cash non recurrent | 93 | 106 | (13) | -12.3% | 212 | |
| Interest income | 189 | 406 | (217) | -53.4% | 812 | 6 |
| Proceeds from disposal of assets | 64 | 472 | (408) | -86.4% | 943 | 7 |
| Other revenue | 2,998 | 1,086 | 1,913 | 176.2% | 2,171 | 8 |
| TOTAL INCOME | 46,957 | 44,538 | 2,420 | 5.4% | 59,845 | |
| OPERATING EXPENSES (Excluding Depreciation) :- | | | | | | |
| Employee benefits | 9,968 | 10,382 | (414) | -4.0% | 20,764 | |
| Contract payments materials & services | 9,109 | 9,171 | (62) | -0.7% | 18,342 | |
| Bad & doubtful debts | - | 1 | (1) | 0.0% | 2 | |
| Finance costs | 134 | 170 | (36) | -20.9% | 339 | 9 |
| Other expenses | 841 | 567 | 274 | 48.3% | 1,134 | 10 |
| TOTAL OPERATING EXPENSES (Excl. Depn.) | 20,052 | 20,291 | (239) | -1.2% | 40,581 | |
| OPERATING RESULT (Excl. Depn.) | 26,905 | 24,247 | 2,658 | 11.0% | 19,264 | |
| CAPITAL ITEMS :- | | | | | | |
| Capital works/asset purchases | 6,275 | 11,802 | (5,527) | -47% | 23,603 | 11 |
| SURPLUS (DEFICIT) AFTER CAPITAL ITEMS | 20,630 | 12,446 | 8,185 | 66% | (4,339) | |
| ADD FINANCING TRANSACTIONS | | | | | | |
| Loan principal redemption | (267) | (295) | 28 | -9.5% | (590) | |
| Transfers to/from reserves | 4,264 | 4,264 | - | 0.0% | 4,486 | |
| Proceeds from loans | - | - | - | 0.0% | 500 | |
| TOTAL FINANCING TRANSACTIONS | 3,997 | 3,969 | 28 | 0.7% | 4,396 | |
| BUDGET RESULT SURPLUS | 24,627 | 16,415 | 8,213 | 50.0% | 57 | |

- 1 User fees and charges are below forecast due to the impact of the COVID-19 pandemic. These come from Pioneer Settlement (\$477K), parking fees (\$95K), commercial leases (\$78K) and hall's and facility hire (\$74K).
- 2 Fifty per cent of Council's 2020/21 Victoria Grants Commission allocation was received in advance in June 2020. This variance will remain for the year and is offset by increased cash holdings on the Balance Sheet and in transfers from reserves.
- 3 An additional \$1.73M has been received for the Working for Victoria Jobs program, and \$717K for the Local Roads and Community Infrastructure program that have been provided to Council as part of the economic stimulus packages arising from the pandemic and drought. Funding for the suite of Our Region Our Rivers projects of \$2.8M has also been received ahead of forecast.
- 4 The first instalment of the Roads to Recovery grant has been received. This grant funding will be received in full by the end of the year.
- 5 Timing issue. Project milestones are yet to be completed for a number of significant capital works projects. Refer note 11.
- 6 Timing issue. Current term deposits have accrued \$51K in interest income and will be recognised at maturity. Record low interest rates will have an effect on our ability to meet the full year forecast.
- 7 Timing issue. Forecast land sales for 2020/21 are yet to occur, and only three plant items have been traded in the first half of the year.
- 8 Tower Hill land sales are \$1.17M above the full year forecast due to the sale of all available allotments in stage 12 in September.
- 9 Timing issue. Council's interest only loans have accrued \$30K in interest costs which will be booked when the instalments are paid in May and June 2021.
- 10 Council transferred ownership of land and buildings to the Swan Hill S.E.S. Assets to the value of \$309K were written off from our asset register.
- 11 Significant capital works projects forecast for the 2020/21 year such as the Our Place building, road reconstructions and resheets, Swan Hill Aerodrome, and Tower Hill development have all had minimal expenses to date and are expected to progress later in the year.

**SWAN HILL RURAL CITY COUNCIL
SUMMARISED BALANCE SHEET
AS AT 31/12/2020**

| | This Year Actual As At 31/12/2020 \$000 | Last Year Actual As At 31/12/2019 \$000 | \$ Movement Y.T.D. \$000 | % Movement 2020/21 | Budget As At End 2020/21 \$000 |
|---|---|---|-----------------------------------|--------------------------|--|
| CURRENT ASSETS:- | | | | | |
| Cash and Cash Equivalents | 48,253 | 39,419 | 8,834 | 22.4% | 39,419 |
| Trade & Other Receivables | 12,023 | 15,915 | (3,892) | -24.5% | 15,915 |
| Inventories | 240 | 162 | 78 | 48.1% | 162 |
| Other Assets | 12 | 162 | (150) | -92.6% | 162 |
| TOTAL CURRENT ASSETS | 60,528 | 55,658 | 4,870 | 8.7% | 55,658 |
| CURRENT LIABILITIES:- | | | | | |
| Trade & Other Payables | 2,923 | 1,256 | 1,667 | 132.7% | 1,256 |
| Trust Funds & Deposits | 285 | 1,416 | (1,131) | -79.9% | 1,416 |
| Provisions | 5,504 | 5,199 | 305 | 5.9% | 5,199 |
| Interest Bearing Loans & Borrowings | 5,234 | 359 | 4,875 | 1357.9% | 359 |
| TOTAL CURRENT LIABILITIES | 13,946 | 8,230 | 5,716 | 69.5% | 8,230 |
| NET CURRENT ASSETS | 46,582 | 47,428 | (846) | -1.8% | 47,428 |
| NON-CURRENT ASSETS:- | | | | | |
| Trade & Other Receivables | 111 | 111 | - | 0.0% | 111 |
| Property, Plant, Equipment & Infrastructure | 491,842 | 459,261 | 32,581 | 7.1% | 459,261 |
| Intangible Assets | 3,072 | 2,765 | 307 | 11.1% | 2,765 |
| TOTAL NON-CURRENT ASSETS | 495,025 | 462,137 | 32,888 | 7.1% | 462,137 |
| NON-CURRENT LIABILITIES:- | | | | | |
| Interest Bearing Loans & Borrowings | 2,397 | 7,453 | (5,056) | -67.8% | 7,453 |
| Other Current Liabilities | 458 | - | 458 | 0.0% | - |
| Provisions | 1,669 | 1,440 | 229 | 15.9% | 1,440 |
| TOTAL NON-CURRENT LIABILITIES | 4,524 | 8,893 | (4,369) | -49.1% | 8,893 |
| TOTAL NET ASSETS | 537,083 | 500,672 | 36,411 | 7.3% | 500,672 |
| EQUITY:- | | | | | |
| Accumulated Surplus & Reserves | 327,090 | 322,005 | 5,085 | 1.6% | 322,005 |
| Asset Revaluation Reserve | 209,993 | 178,667 | 31,326 | 17.5% | 178,667 |
| TOTAL EQUITY | 537,083 | 500,672 | 36,411 | 7.3% | 500,672 |

B.21.30 AUDIT COMMITTEE

Responsible Officer: Director Corporate Services
File Number: S15-28-01
Attachments: 1 Confidential Minutes 10 December 2020

Declarations of Interest:

Joel Lieschke - as the responsible officer, I declare that I have no disclosable interests in this matter.

Summary

Council's Audit Committee met on 10 December 2020 and this report summarises the items that were discussed at the meeting.

Discussion

The Audit Committee met on 10 December 2020 and as well as the usual procedural items the agenda items included:

1. Update on the Drag Strip repair progress.
2. Risk Management report was presented.
3. Audit Committee Performance Review Self-Assessment was presented.
4. Internal Audit Scope update on IT Security, Data and Privacy and Planning and Organisation of Capital and Maintenance Works Review was presented.
5. Chairperson's 2020 report
6. Pandemic Planning and Response was presented
7. Quarterly Review of Financial Performance & Position to 30/9/2020
8. Report on significant Legislative Changes affecting Council was presented
9. Report on Suspected and Actual Frauds, Theft and Breaches of the Law by Management was presented.

Consultation

Not applicable.

Financial Implications

The sitting fees paid to independent members on the Audit Committee is adjusted annually by CPI. Sitting fees are included in Council's Budget.

Social Implications

Not applicable.

Economic Implications

Not applicable.

Environmental Implications

Not applicable.

Risk Management Implications

The Audit Committee helps to oversee Council's risk management practices. Internal and other audits are routinely done to reduce the risk to Council.

Council Plan Strategy Addressed

Governance and leadership - Effective and efficient utilisation of resources.

Options

Not applicable.

Recommendation

That Council note the contents of this report.

59/21 Motion

MOVED Cr McPhee

That Council note the contents of this report.

SECONDED Cr Jeffery

The Motion was put and CARRIED

Attachment

- Audit Committee Confidential Minutes
10 December 2020

B.21.31 S5 INSTRUMENT OF DELEGATION TO THE CHIEF EXECUTIVE OFFICER

Responsible Officer: Chief Executive Officer
File Number: S74-00-23
Attachments:
1 Maddocks Letter 30-01-2021
2 S5 Delegation to CEO

Declarations of Interest:

John McLinden - as the responsible officer, I declare that I have no disclosable interests in this matter.

Summary

Section 11 of the Local Government Act (2020) enables Council to delegate to the Chief Executive Officer, with specified exemptions, 'any power, duty or function of a council under this Act or any other Act' and delegate the Chief Executive Officer the power to delegate a power of the Council, other than power of delegation, to another member of council staff.

Maddocks, in their attached letter, has recommended that Council should refresh the Chief Executive Officer's delegations on a regular basis.

Discussion

In order to comply with the various legislative requirements, Council delegates a range of powers and responsibilities to the Chief Executive Officer. These delegations are made in accordance with section 11 of the Local Government Act 2020.

The delegation of Council powers and obligations are managed by the Maddocks 'delegations and authorisations service'. Maddocks monitors changes to State legislation, and every six months provides a listing of the sections of legislation that a municipality could delegate to enable efficient and effective delivery of services.

As per letter attached from Maddocks dated 30 January 2021 it has been advised that all Instruments of Delegation should be updated, or refreshed, on a regular basis to ensure that they incorporate all recent legislative developments. This includes the Instrument of Delegation to Council's Chief Executive Officer, even though it is expressed in general terms.

The delegation to the Chief Executive Officer is a 'delegation by exception'.

Consultation

This is a statutory requirement of Council and as such consultation is not part of the process.

Financial Implications

Not applicable

Social Implications

Ensures the CEO has the appropriate delegation to implement the Council Plan.

Economic Implications

Ensures the CEO has the appropriate delegation to implement the Council Plan.

Environmental Implications

Ensures the CEO has the appropriate delegation to implement the Council Plan.

Risk Management Implications

Appropriate delegation ensures the organisation can run effectively and efficiently.

Council Plan Strategy Addressed

Governance and leadership - Effective and efficient utilisation of resources.

Options

1. That Council adopt the delegations as presented.
2. That Council adopt the delegations with variations, noting that the efficiency of Council operations would be affected.

Recommendations

That Council:

- 1. Exercise the powers conferred by section 11 of the Local Government Act 2020 and the other legislation referred to in the attached Instrument of Delegation to the Chief Executive Officer as attached.**
- 2. Delegate to the person holding the position of Chief Executive Officer, or Acting Chief Executive Officer, the powers, duties and functions set out in the attached Instrument of Delegation to the Chief Executive Officer as attached to the report, subject to the conditions and limitations specified in that Instrument.**

60/21 Motion

MOVED Cr McPhee

That Council:

- 1. Exercise the powers conferred by section 11 of the Local Government Act 2020 and the other legislation referred to in the attached Instrument of Delegation to the Chief Executive Officer as attached.**
- 2. Delegate to the person holding the position of Chief Executive Officer, or Acting Chief Executive Officer, the powers, duties and functions set out in the attached Instrument of Delegation to the Chief Executive Officer as attached to the report, subject to the conditions and limitations specified in that Instrument.**

SECONDED Cr Benham

The Motion was put and CARRIED



Maddocks

Lawyers
Collins Square, Tower Two
Level 25, 727 Collins Street
Melbourne VIC 3008
Australia

Telephone 61 3 9258 3555
Facsimile 61 3 9258 3666

info@maddocks.com.au
www.maddocks.com.au


DX 259 Melbourne

Email Letter

| | |
|---|--|
| <p>From Bronte Wright</p> <p>Direct 03 9258 3832</p> <p>Partner Melanie Olynyk</p> | <p>Date 30 January 2020</p> <p>Email bronte.wright@maddocks.com.au</p> |
|---|--|

Our Ref MSB:BWW:628721

Dear subscriber

| | | | |
|-----------|--------------|-----------|---|
| Workflow: | - 3 FEB 2020 | File #: | 516-08-01 |
| Copies: | | Doc #: | |
| SW / Col: | / | Security: |  |
| Comments: | | | |

Delegations and Authorisations Service Update First Update for 2020

We are pleased to provide you with our first update to the Delegations and Authorisations Service for 2020. This update takes into account legislative changes which were assented to, or made, on or after 24 June 2019, which affect councils' powers, duties and functions.

The update is contained on our Delegations and Authorisations Website, which can be accessed by clicking on the following link: <https://indepth.maddocks.com.au>.

As always, please carefully review this explanatory letter and refer to the updated instruments to ensure that you are aware of the recent legislative changes that affect your council's delegations and authorisations.

Changes Made In This Update

This update amends our S6, S7, S11, S12 and S13 Instruments. We have outlined *some* of the changes to each instrument below.

1. Changes to the S6 Instrument of Delegation from Council to Members of Council Staff (S6)

In relation to our S6 template, we note that:

- 1.1 on 2 December 2019, the *Rail Safety (Local Operations) Act 2006 (Vic)* was repealed by s 118 of the *Rail Safety Legislation Amendment (National Services Delivery and Related Reforms) Act 2019 (Vic)* (**RSL Amendment Act**) and, therefore, has been removed from our S6 template;
- 1.2 ss 91ZU(1), 91ZZC(1), 91ZZE(1), 91ZZE(3), 206AZA(2), 207ZE(2), 311A(2), 317ZDA(2) of the *Residential Tenancies Act 1997 (Vic)* (**RTA**) have been inserted by the *Residential Tenancies Amendment Act 2018 (Vic)*. Also, ss 252, 262(1) and 262(3) of the RTA will be repealed on 1 July 2020, unless proclaimed earlier, which will affect three of the powers included in our S6 template; and

[628721: 25856008_1]



Maddocks

- 1.3 ss 14(4), 14(7), 119(2), 120(1), 120(2) and sch 2 cl 4 of the *Road Management Act 2014* (Vic) (**RMA**) have been amended to reflect the changes made by the *Transport Legislation Amendment Act 2019* (Vic) (**TL Amendment Act**).

2. **Changes to the S7 Instrument of Sub-Delegation from Council's CEO to Staff (S7)**

In relation to our S7 template, we note that:

- 2.1 provisions of the *Audit Act 1994* (Vic) have been included in our S7 template as a consequence of s 5(1)(e) of the *Audit Amendment Act 2019* (Vic);
- 2.2 ss 25AD(1), 25BE, 192A(7) and 192A(8) of the *Building Act 1993* (Vic) (**Building Act**) have been inserted into our S7 template because of the *Building Amendment (Enforcement and Other Measures) Act 2017* (Vic) (**BA (E&OM) Act**);
- 2.3 ss 80A(3)(a), 80A(4)(a), 80C(4)(c), 80D(6)(b) have been inserted into our S7 template because of the BA (E&OM) Act (as amended by the *Planning and Building Legislation Amendment (Housing Affordability and Other Matters) Act 2017* (Vic));
- 2.4 ss 216D(2), 216D(5)(a), 216D5(b) of the Building Act have been inserted into our S7 template because of the *Building Amendment (Registration of Building Trades and Other Matters) Act 2018* (Vic) (**BA (RBT) Act**);
- 2.5 s 166(1) of the *Children's Services Act 1996* (Vic) has been inserted into our S7 template because of the *Children's Services Amendment Act 2019* (Vic);
- 2.6 the *Flora and Fauna Guarantee Act 1988* (Vic) (**FFGA**) has been included in our S7 template because of s 4(5) of the *Flora and Fauna Guarantee Amendment Act 2019* (Vic) which redefines 'public authority' to include councils. The consequence of this amendment also means that councils will meet the definition of landholder for the purposes of the FFGA;
- 2.7 ss 223BF(1)(a), 223BF(1)(b) and 223BF(2)(b) of the *Local Government Act 1989* (Vic) (**LGA**) have been inserted into our S7 template because of the *Integrity and Accountability Legislation Amendment (Public Interest Disclosures, Oversight and Independence) Act 2019* (Vic) (**IAL Amendment Act**);
- 2.8 sch 11 cls 9, 10(1)(a) and 10(1)(b) of the LGA have been amended to reflect changes made by the TL Amendment Act;
- 2.9 a duty imposed under s 75(3) of the *Professional Engineers Registration Act 2019* (Vic) (**PERA**) has been inserted for circumstances where a council is a specified body;
- 2.10 the *Protected Disclosure Act 2012* (Vic) duties and functions have been amended to reflect changes made by the IAL Amendment Act;
- 2.11 the RMA powers, duties and functions have been amended by the *Transport Legislation Amendment Act 2019* (Vic) and new powers, duties and functions have also been inserted;
- 2.12 s 90I of the *Road Safety Act 1986* (Vic) has been inserted into our S7 template because of the TL Amendment Act;
- 2.13 the powers under the *Transport (Safety Schemes Compliance and Enforcement Act 2014* (Vic) have been removed from our S7 template to reflect changes made by the RSL Amendment Act;



Maddocks

- 2.14 s 179 of the *Water Act 1989* (Vic) has been removed from our S7 template and s 208(2) amended to reflect changes made by the *Water and Catchment Legislation Amendment Act 2019* (Vic);
- 2.15 a number of powers, duties and functions have been inserted under the *Building Regulations 2018* (Vic) (**Building Regulations**) as a consequence of the *Building Amendment (Swimming Pool and Spa) Regulations 2019* (Vic) (**BA (SPS) Regulations**). Under r 147P(1) of the Building Regulations, councils are to determine the registration fee and information search fee in accordance with the LGA. We have not included this power in the template delegation instruments as we think this should be done by Council resolution. This also applies to the power to determine the fees for lodgement of pool and spa barrier certificates of compliance and non-compliance (see rr 147X and 147ZJ);
- 2.16 the title of the *Public Health and Wellbeing Regulations 2009* (Vic) was changed to the *Public Health and Wellbeing (Prescribed Accommodation) Regulations 2009* (Vic) by r 121 of the *Public Health and Wellbeing Regulations 2019* (Vic) (**PHW 2019 Regulations**). Further amendments made by the PHW 2019 Regulations have resulted in rr 74 and 89 being removed from our S7 template. A new power and some new functions have also been included in our S7 template as a consequence of the commencement of the PHW 2019 Regulations; and
- 2.17 the *Road Safety (Traffic Management) Regulations 2009* (Vic) have been removed from our S7 template because they were revoked by r 4 (Sch 3) of the *Road Safety (Traffic Management) Regulations 2019* (Vic) (**RS (Traffic Management) Regulations 2019**) and new powers, duties and functions have been inserted under the RS (Traffic Management) Regulations 2019.

3. Changes to the S11 Instrument of Appointment and Authorisation (S11)

In relation to our S11 template, we note the:

- 3.1 commencement of the *Road Safety (General) Regulations 2019* (Vic) (**RS (General) 2019 Regulations**), which revoked the *Road Safety (General) Regulations 2009* (Vic). The power to appoint an authorised officer for the purposes of filing a charge or an offence under s 90E of the *Road Safety Act 1986* (Vic) is now conferred by r 79(1)(b) of the 2019 Regulations; and
- 3.2 insertion of r 5 of the RS (General) 2019 Regulations, which can be used to authorise a school crossing supervisor.

4. Changes to the S12 Instrument of Delegation and Authorisation by Municipal Building Surveyor (S12)

In relation to our S12 template, we note that:

- 4.1 ss 25A and 238(1) of the Building Act have been amended by the PERA;
- 4.2 ss 111(4) and 176A(g) of the Building Act has been inserted by the BA (E&OM) Act;
- 4.3 s 187O of the Building Act has been inserted because of the BA (RBT) Act;
- 4.4 s 205I of the Building Act has been amended by the *Building Amendment (Cladding Rectification) Act 2019* (Vic); and
- 4.5 rr 147Y(1), 147Y(3), 147ZB(1), 147ZB(2) and 147ZK(1) of the Building Regulations have been inserted because of the BA (SPS) Regulations.



Maddocks

5. Changes to the 13 Instrument of Delegation of CEO powers, duties and functions to Members of Council Staff (S13)

Our S13 template has been amended to reflect the changes made by the IAL Amendment Act. This has resulted in the inserting of a function under s 12(2) of the *Public Interest Disclosures Act 2012* (Vic).

Local Laws

While this has been mentioned in our previous updates, we again remind councils of the importance of delegating not only the powers, duties and functions existing under legislation, but also any council powers, duties and functions existing in any local laws made by their council.

Our Delegations and Authorisations Service covers only the former and so it is up to each council to ensure that it reviews all of its local laws and, where appropriate, delegates relevant powers, duties and functions.

Updating Your Instruments

As a final comment, we recommend that you re-make all of your council delegations regularly to ensure that they remain up to date and cover all relevant provisions. This includes the S5 Instrument of Delegation to the Chief Executive Officer.

Please feel free to contact us if you have any questions regarding the Service or you would like assistance with your council's Instruments of Delegation or Authorisation.

Yours sincerely
Maddocks

Transmission authorised by:
Melanie Olynyk
Partner

Instrument of Delegation

S5 Instrument of Delegation to The Chief Executive Officer

20 April 2021

Instrument of Delegation

In exercise of the power conferred by s 11(1) of the Local Government Act 2020 (the Act) and all other powers enabling it, the Swan Hill Rural City Council (Council) delegates to the member of Council staff holding, acting in or performing the position of Chief Executive Officer, the powers, duties and functions set out in the Schedule to this Instrument of Delegation,

AND declares that

1. this Instrument of Delegation is authorised by a Resolution of Council passed on 20 April 2020;
2. the delegation
 - 2.1 is subject to any conditions and limitations set out in the Schedule;
 - 2.2 must be exercised in accordance with any guidelines or policies which Council from time to time adopts; and
 - 2.3 remains in force until Council resolves to vary or revoke it.

Delegation Sources

- Local Government Act 2020

Titles

| Abbreviation | Position |
|--------------|-------------------------|
| CEO | Chief Executive Officer |

S5 Instrument of Delegation to The Chief Executive Officer

| Local Government Act 2020 | | | |
|---------------------------|--|----------|---|
| Provision | Powers and Functions Delegated | Delegate | Conditions and Limitations |
| 11(1) | <p>SCHEDULE</p> <p>The power to</p> <ol style="list-style-type: none"> 1. determine any issue; 2. take any action; or 3. do any act or thing <p>arising out of or connected with any duty imposed, or function or power conferred on Council by or under any Act.</p> | CEO | <p>The delegate must not determine the issue, take the action or do the act or thing</p> <ol style="list-style-type: none"> 1. if the issue, action, act or thing is an issue, action, act or thing which involves <ol style="list-style-type: none"> 1.1 entering into a contract exceeding the value of \$1,000,000; 1.2 making any expenditure that exceeds \$1,000,000 (unless it is expenditure made under a contract already entered into or is expenditure which Council is, by or under legislation, required to make in which case it must not exceed \$2,000,000); 1.3 appointing an Acting Chief Executive Officer for a period exceeding 28 days; 1.4 electing a Mayor or Deputy Mayor; 1.5 granting a reasonable request for leave under s 35 of the Act; 1.6 making any decision in relation to the employment, dismissal or removal of the Chief Executive Officer; 1.7 approving or amending the Council Plan; 1.8 adopting or amending any policy that Council is required to adopt under the Act; 1.9 adopting or amending the Governance Rules; 1.10 appointing the chair or the members to a delegated committee; 1.11 making, amending or revoking a local law; 1.12 approving the Budget or Revised Budget; 1.13 approving the borrowing of money; |

| Local Government Act 2020 | | | |
|---------------------------|--------------------------------|----------|--|
| Provision | Powers and Functions Delegated | Delegate | Conditions and Limitations |
| | | | <p>1.14 subject to section 181H(1)(b) of the Local Government Act 1989, declaring general rates, municipal charges, service rates and charges and specified rates and charges;</p> <p>2. if the issue, action, act or thing is an issue, action, act or thing which is required by law to be done by Council resolution;</p> <p>3. if the issue, action, act or thing is an issue, action or thing which Council has previously designated as an issue, action, act or thing which must be the subject of a Resolution of Council;</p> <p>4. if the determining of the issue, taking of the action or doing of the act or thing would or would be likely to involve a decision which is inconsistent with a</p> <p>4.1 policy; or</p> <p>4.2 strategy adopted by Council;</p> <p>5. if the determining of the issue, the taking of the action or the doing of the act or thing cannot be the subject of a lawful delegation, whether on account of s 11(2)(a)-(n) (inclusive) of the Act or otherwise; or</p> <p>6. the determining of the issue, the taking of the action or the doing of the act or thing is already the subject of an exclusive delegation to another member of Council staff.</p> <p>4.1 awarding a contract exceeding the value of \$1,000,000;</p> |

B.21.32 S6 INSTRUMENT OF DELEGATION TO MEMBERS OF COUNCIL STAFF

Responsible Officer: Chief Executive Officer
File Number: S74-00-23
Attachments:
1 Maddocks Letter 30-01-2021
2 S6 Delegation to members of Council Staff

Declarations of Interest:

John McLinden - as the responsible officer, I declare that I have no disclosable interests in this matter.

Summary

In order to deliver services to the community and discharge obligations placed on Council by legislation in an efficient and effective manner, Council has in place a range of delegations to members of Council staff. Periodically these delegations need to be reviewed and, if appropriate, updated. This report recommends changes to some delegations made by Council to members of Council staff.

The changes are the result of legislative changes to the relevant Acts, or changes to position titles or organisational structure.

The vast majority of the delegations have not changed.

Some new Acts or Regulations have come into force. Delegations for these new Acts or Regulations are included in the attached document.

Discussion

In order to comply with the various legislative requirements, Council delegates a range of powers and accountabilities to appropriately qualified and experienced members of Council staff. These delegations are made in accordance with section 11 of the Local Government Act 2020. A delegation may be made subject to limitations on these powers, such as the need to inform Council of a determination.

The powers and obligations delegated are mostly procedural in nature, allowing the delivery of services in accordance with Council policy, adopted strategies and plans, the approved budget, and discharging Council obligations in accordance with legislative requirements.

The delegation of powers and obligations to Council staff by Council is managed by the Maddocks 'delegations and authorisations service'. Maddocks monitors changes to State legislation, and every six months provides a listing of the sections of legislation that a municipality could delegate to enable efficient and effective delivery of services.

The six monthly reviews of legislative changes have resulted in the recommended amendments in the attached document which are summarised in the attached letter from Maddocks.

Council delegations are made to positions in the organisation rather than to individual members of staff to avoid the need to change the delegation upon the departure of a staff member or the staff member taking up a different position in the Council.

Consultation

Community consultation is not appropriate for the subject of this report.

Financial Implications

Ensures staff have the appropriate delegation to implement the Council Plan.

Social Implications

Ensures staff have the appropriate delegation to implement the Council Plan.

Economic Implications

Ensures staff have the appropriate delegation to implement the Council Plan.

Environmental Implications

Ensures staff have the appropriate delegation to implement the Council Plan.

Risk Management Implications

Appropriate delegation ensures that the organisation can operate efficiently and effectively.

Council Plan Strategy Addressed

Governance and leadership - Effective and efficient utilisation of resources.

Options

1. That Council adopt the delegations as presented.
2. That Council adopt the delegations with variations, noting that the efficiency of Council operations would be affected.

Recommendations

That Council:

- 1. Amend the schedule of delegated authorities, duties and functions of the various officers as detailed in the attached document.**
- 2. a) Delegate to the members of Council staff holding or acting in the officer's position referred to in the Instrument of Delegation the powers, duties and functions once amended by the attached changes, subject to the conditions and limitations specified in that amended Instrument.**
b) Revoke all the previous delegations related to the amended instrument on the coming into force of the amended instrument.

61/21 Motion

MOVED Cr McPhee

That Council:

- 1. Amend the schedule of delegated authorities, duties and functions of the various officers as detailed in the attached document.**
- 2. a) Delegate to the members of Council staff holding or acting in the officer's position referred to in the Instrument of Delegation the powers, duties and functions once amended by the attached changes, subject to the conditions and limitations specified in that amended Instrument.**
b) Revoke all the previous delegations related to the amended instrument on the coming into force of the amended instrument.

SECONDED Cr Benham

The Motion was put and CARRIED



Maddocks

Lawyers
Collins Square, Tower Two
Level 25, 727 Collins Street
Melbourne VIC 3008
Australia

Telephone 61 3 9258 3555
Facsimile 61 3 9258 3666

info@maddocks.com.au
www.maddocks.com.au

DX 259 Melbourne

Email Letter

| | |
|----------------------------------|---|
| From Bronte Wright | Date 30 January 2020 |
| Direct 03 9258 3832 | Email bronte.wright@maddocks.com.au |
| Partner Melanie Olynyk | |

Our Ref MSB:BWW:628721

| | | | |
|-----------|--------------|-----------|-----------|
| Workflow: | - 3 FEB 2020 | File #: | 516-08-01 |
| Copies: | | Doc #: | |
| SW / Col: | / | Security: | |
| Comments: | | | |

Dear subscriber

**Delegations and Authorisations Service Update
First Update for 2020**

We are pleased to provide you with our first update to the Delegations and Authorisations Service for 2020. This update takes into account legislative changes which were assented to, or made, on or after 24 June 2019, which affect councils' powers, duties and functions.

The update is contained on our Delegations and Authorisations Website, which can be accessed by clicking on the following link: <https://indepth.maddocks.com.au>.

As always, please carefully review this explanatory letter and refer to the updated instruments to ensure that you are aware of the recent legislative changes that affect your council's delegations and authorisations.

Changes Made In This Update

This update amends our S6, S7, S11, S12 and S13 Instruments. We have outlined *some* of the changes to each instrument below.

1. Changes to the S6 Instrument of Delegation from Council to Members of Council Staff (S6)

In relation to our S6 template, we note that:

- 1.1 on 2 December 2019, the *Rail Safety (Local Operations) Act 2006 (Vic)* was repealed by s 118 of the *Rail Safety Legislation Amendment (National Services Delivery and Related Reforms) Act 2019 (Vic)* (**RSL Amendment Act**) and, therefore, has been removed from our S6 template;
- 1.2 ss 91ZU(1), 91ZZC(1), 91ZZE(1), 91ZZE(3), 206AZA(2), 207ZE(2), 311A(2), 317ZDA(2) of the *Residential Tenancies Act 1997 (Vic)* (**RTA**) have been inserted by the *Residential Tenancies Amendment Act 2018 (Vic)*. Also, ss 252, 262(1) and 262(3) of the RTA will be repealed on 1 July 2020, unless proclaimed earlier, which will affect three of the powers included in our S6 template; and

[628721: 25856008_1]



Maddocks

- 1.3 ss 14(4), 14(7), 119(2), 120(1), 120(2) and sch 2 cl 4 of the *Road Management Act 2014* (Vic) (**RMA**) have been amended to reflect the changes made by the *Transport Legislation Amendment Act 2019* (Vic) (**TL Amendment Act**).

2. **Changes to the S7 Instrument of Sub-Delegation from Council's CEO to Staff (S7)**

In relation to our S7 template, we note that:

- 2.1 provisions of the *Audit Act 1994* (Vic) have been included in our S7 template as a consequence of s 5(1)(e) of the *Audit Amendment Act 2019* (Vic);
- 2.2 ss 25AD(1), 25BE, 192A(7) and 192A(8) of the *Building Act 1993* (Vic) (**Building Act**) have been inserted into our S7 template because of the *Building Amendment (Enforcement and Other Measures) Act 2017* (Vic) (**BA (E&OM) Act**);
- 2.3 ss 80A(3)(a), 80A(4)(a), 80C(4)(c), 80D(6)(b) have been inserted into our S7 template because of the BA (E&OM) Act (as amended by the *Planning and Building Legislation Amendment (Housing Affordability and Other Matters) Act 2017* (Vic));
- 2.4 ss 216D(2), 216D(5)(a), 216D5(b) of the Building Act have been inserted into our S7 template because of the *Building Amendment (Registration of Building Trades and Other Matters) Act 2018* (Vic) (**BA (RBT) Act**);
- 2.5 s 166(1) of the *Children's Services Act 1996* (Vic) has been inserted into our S7 template because of the *Children's Services Amendment Act 2019* (Vic);
- 2.6 the *Flora and Fauna Guarantee Act 1988* (Vic) (**FFGA**) has been included in our S7 template because of s 4(5) of the *Flora and Fauna Guarantee Amendment Act 2019* (Vic) which redefines 'public authority' to include councils. The consequence of this amendment also means that councils will meet the definition of landholder for the purposes of the FFGA;
- 2.7 ss 223BF(1)(a), 223BF(1)(b) and 223BF(2)(b) of the *Local Government Act 1989* (Vic) (**LGA**) have been inserted into our S7 template because of the *Integrity and Accountability Legislation Amendment (Public Interest Disclosures, Oversight and Independence) Act 2019* (Vic) (**IAL Amendment Act**);
- 2.8 sch 11 cls 9, 10(1)(a) and 10(1)(b) of the LGA have been amended to reflect changes made by the TL Amendment Act;
- 2.9 a duty imposed under s 75(3) of the *Professional Engineers Registration Act 2019* (Vic) (**PERA**) has been inserted for circumstances where a council is a specified body;
- 2.10 the *Protected Disclosure Act 2012* (Vic) duties and functions have been amended to reflect changes made by the IAL Amendment Act;
- 2.11 the RMA powers, duties and functions have been amended by the *Transport Legislation Amendment Act 2019* (Vic) and new powers, duties and functions have also been inserted;
- 2.12 s 90I of the *Road Safety Act 1986* (Vic) has been inserted into our S7 template because of the TL Amendment Act;
- 2.13 the powers under the *Transport (Safety Schemes Compliance and Enforcement Act 2014* (Vic) have been removed from our S7 template to reflect changes made by the RSL Amendment Act;



Maddocks

- 2.14 s 179 of the *Water Act 1989* (Vic) has been removed from our S7 template and s 208(2) amended to reflect changes made by the *Water and Catchment Legislation Amendment Act 2019* (Vic);
- 2.15 a number of powers, duties and functions have been inserted under the *Building Regulations 2018* (Vic) (**Building Regulations**) as a consequence of the *Building Amendment (Swimming Pool and Spa) Regulations 2019* (Vic) (**BA (SPS) Regulations**). Under r 147P(1) of the Building Regulations, councils are to determine the registration fee and information search fee in accordance with the LGA. We have not included this power in the template delegation instruments as we think this should be done by Council resolution. This also applies to the power to determine the fees for lodgement of pool and spa barrier certificates of compliance and non-compliance (see rr 147X and 147ZJ);
- 2.16 the title of the *Public Health and Wellbeing Regulations 2009* (Vic) was changed to the *Public Health and Wellbeing (Prescribed Accommodation) Regulations 2009* (Vic) by r 121 of the *Public Health and Wellbeing Regulations 2019* (Vic) (**PHW 2019 Regulations**). Further amendments made by the PHW 2019 Regulations have resulted in rr 74 and 89 being removed from our S7 template. A new power and some new functions have also been included in our S7 template as a consequence of the commencement of the PHW 2019 Regulations; and
- 2.17 the *Road Safety (Traffic Management) Regulations 2009* (Vic) have been removed from our S7 template because they were revoked by r 4 (Sch 3) of the *Road Safety (Traffic Management) Regulations 2019* (Vic) (**RS (Traffic Management) Regulations 2019**) and new powers, duties and functions have been inserted under the RS (Traffic Management) Regulations 2019.

3. Changes to the S11 Instrument of Appointment and Authorisation (S11)

In relation to our S11 template, we note the:

- 3.1 commencement of the *Road Safety (General) Regulations 2019* (Vic) (**RS (General) 2019 Regulations**), which revoked the *Road Safety (General) Regulations 2009* (Vic). The power to appoint an authorised officer for the purposes of filing a charge or an offence under s 90E of the *Road Safety Act 1986* (Vic) is now conferred by r 79(1)(b) of the 2019 Regulations; and
- 3.2 insertion of r 5 of the RS (General) 2019 Regulations, which can be used to authorise a school crossing supervisor.

4. Changes to the S12 Instrument of Delegation and Authorisation by Municipal Building Surveyor (S12)

In relation to our S12 template, we note that:

- 4.1 ss 25A and 238(1) of the Building Act have been amended by the PERA;
- 4.2 ss 111(4) and 176A(g) of the Building Act has been inserted by the BA (E&OM) Act;
- 4.3 s 187O of the Building Act has been inserted because of the BA (RBT) Act;
- 4.4 s 205I of the Building Act has been amended by the *Building Amendment (Cladding Rectification) Act 2019* (Vic); and
- 4.5 rr 147Y(1), 147Y(3), 147ZB(1), 147ZB(2) and 147ZK(1) of the Building Regulations have been inserted because of the BA (SPS) Regulations.



Maddocks

5. Changes to the 13 Instrument of Delegation of CEO powers, duties and functions to Members of Council Staff (S13)

Our S13 template has been amended to reflect the changes made by the IAL Amendment Act. This has resulted in the inserting of a function under s 12(2) of the *Public Interest Disclosures Act 2012* (Vic).

Local Laws

While this has been mentioned in our previous updates, we again remind councils of the importance of delegating not only the powers, duties and functions existing under legislation, but also any council powers, duties and functions existing in any local laws made by their council.

Our Delegations and Authorisations Service covers only the former and so it is up to each council to ensure that it reviews all of its local laws and, where appropriate, delegates relevant powers, duties and functions.

Updating Your Instruments

As a final comment, we recommend that you re-make all of your council delegations regularly to ensure that they remain up to date and cover all relevant provisions. This includes the S5 Instrument of Delegation to the Chief Executive Officer.

Please feel free to contact us if you have any questions regarding the Service or you would like assistance with your council's Instruments of Delegation or Authorisation.

Yours sincerely
Maddocks

Transmission authorised by:
Melanie Olynyk
Partner

Instrument of Delegation

S6 Instrument of Delegation - Members of Staff

20 April 2021

Instrument of Delegation

In exercise of the powers conferred by the legislation referred to in the attached Schedule, the Council:

1. delegates each duty and/or function and/or power described in column 1 of the Schedule (and summarised in column 2 of the Schedule) to the member of Council staff holding, acting in or performing the duties of the office or position described opposite each such duty and/or function and/or power in column 3 of the Schedule;
2. record that references in the Schedule are as follows:

Titles

- AO: Authorised Officer
- BS: Building Surveyor
- CEO: Chief Executive Officer
- CSRO: Customer Service & Revenue Officer
- DCS: Director Corporate Services
- DDP: Director Development & Planning
- DI: Director Infrastructure
- DM: Development Manager
- EAM: Enterprise Asset Manager
- EHO: Environmental Health Officer
- EM: Engineering Manager
- FM: Finance Manager
- MBS: Municipal Building Surveyor
- MERO: Municipal Emergency Resource Officer
- MFPO: Municipal Fire Prevention Officer
- ND: Not Delegated - Not Delegated
- PHRSC: Public Health & Regulatory Services Co-ordinator
- PM: Project Manager
- PO: Planning Officer
- PP: Principal Planner
- SRO: Senior Revenue Officer
- WM: Works Manager

3. declares that:
 - 3.1 this Instrument of Delegation is authorised by Council passed on 20 April 2021; and
 - 3.2 the delegation:
 - 3.2.1 remains in force until varied or revoked;
 - 3.2.2 is subject to any conditions and limitations set out in sub-paragraph 3.3, and the Schedule; and
 - 3.2.3 must be exercised in accordance with any guidelines or policies which Council from time to time adopts; and
 - 3.3 the delegate must not determine the issue, take the action or do the act or thing:
 - 3.3.1 if the issue, action, act or thing is an issue, action or thing which Council has previously designated as an issue, action, act or thing which must be the subject of a Resolution of Council;
 - 3.3.2 if the determining of the issue, taking of the action or doing of the act or thing would or would be likely to involve a decision which is inconsistent with a
 - (a) policy; or
 - (b) strategy
 adopted by Council;
 - 3.3.3 if the determining of the issue, the taking of the action or the doing of the act or thing cannot be the subject of a lawful delegation; or
 - 3.3.4 the determining of the issue, the taking of the action or the doing of the act or thing is already the subject of an exclusive delegation to another member of Council staff or delegated committee.

Delegation Sources

- Domestic Animals Act 1994
- Environment Protection Act 1970
- Food Act 1984
- Heritage Act 2017
- Local Government Act 1989
- Planning and Environment Act 1987
- Residential Tenancies Act 1997
- Road Management Act 2004
- Planning and Environment Regulations 2015
- Planning and Environment (Fees) Regulations 2016
- Residential Tenancies (Caravan Parks and Movable Dwellings Registration and Standards) Regulations 2020
- Road Management (General) Regulations 2016
- Road Management (Works and Infrastructure) Regulations 2015

S6 Instrument of Delegation - Members of Staff

| Domestic Animals Act 1994 | | | |
|---------------------------|---|------------|---|
| Provision | Powers and Functions Delegated | Delegate | Conditions and Limitations |
| s 41A(1) | Power to declare a dog to be a menacing dog | DDP, PHRSC | Council may delegate this power to a Council authorised officer |

| Environment Protection Act 1970 | | | |
|---------------------------------|---|------------|---|
| Provision | Powers and Functions Delegated | Delegate | Conditions and Limitations |
| s 53M(3) | Power to require further information | EHO, PHRSC | |
| s 53M(4) | Duty to advise applicant that application is not to be dealt with | EHO, PHRSC | |
| s 53M(5) | Duty to approve plans, issue permit or refuse permit | EHO, PHRSC | Refusal must be ratified by Council or it is of no effect |
| s 53M(6) | Power to refuse to issue septic tank permit | EHO, PHRSC | Refusal must be ratified by Council or it is of no effect |
| s 53M(7) | Duty to refuse to issue a permit in circumstances in (a)-(c) | EHO, PHRSC | Refusal must be ratified by Council or it is of no effect |

| Food Act 1984 | | | |
|---------------|---|-----------------------|---|
| Provision | Powers and Functions Delegated | Delegate | Conditions and Limitations |
| s 19(2)(a) | Power to direct by written order that the food premises be put into a clean and sanitary condition | DDP, EHO, PHRSC | If s 19(1) applies |
| s 19(2)(b) | Power to direct by written order that specified steps be taken to ensure that food prepared, sold or handled is safe and suitable | DDP, EHO, PHRSC | If s 19(1) applies |
| s 19(3) | Power to direct by written order that the food premises not be kept or used for the sale, or handling for sale, of any food, or for the preparation of any food, or for any other specified purpose, or for the use of any specified equipment or a specified process | DDP | If s 19(1) applies Only in relation to temporary food premises or mobile food premises |
| s 19(4)(a) | Power to direct that an order made under s 19(3)(a) or (b), (i) be affixed to a conspicuous part of the premises, and (ii) inform the public by notice in a published newspaper or otherwise | DDP, EHO, PHRSC | If s 19(1) applies |
| s 19(6)(a) | Duty to revoke any order under section 19 if satisfied that an order has been complied with | EHO, PHRSC | If s 19(1) applies |

| Food Act 1984 | | | |
|---------------|--|-----------------------|--|
| Provision | Powers and Functions Delegated | Delegate | Conditions and Limitations |
| s 19(6)(b) | Duty to give written notice of revocation under section 19(6)(a) if satisfied that an order has been complied with | EHO, PHRSC | If s 19(1) applies |
| s 19AA(2) | Power to direct, by written order, that a person must take any of the actions described in (a)-(c). | DDP, EHO, PHRSC | Where Council is the registration authority |
| s 19AA(4)(c) | Power to direct, in an order made under s 19AA(2) or a subsequent written order, that a person must ensure that any food or class of food is not removed from the premises | DDP, EHO, PHRSC | Note: the power to direct the matters under s 19AA(4)(a) and (b) not capable of delegation and so such directions must be made by a Council resolution |
| s 19AA(7) | Duty to revoke order issued under s 19AA and give written notice of revocation, if satisfied that that order has been complied with | DDP, EHO, PHRSC | Where Council is the registration authority |
| s 19CB(4)(b) | Power to request copy of records | EHO, PHRSC | Where Council is the registration authority |
| s 19E(1)(d) | Power to request a copy of the food safety program | EHO, PHRSC | Where Council is the registration authority |

| Food Act 1984 | | | |
|----------------------|---|-----------------------|---|
| Provision | Powers and Functions Delegated | Delegate | Conditions and Limitations |
| s 19GB | Power to request proprietor to provide written details of the name, qualification or experience of the current food safety supervisor | EHO, PHRSC | Where Council is the registration authority |
| s 19M(4)(a) & (5) | Power to conduct a food safety audit and take actions where deficiencies are identified | DDP, EHO | Where Council is the registration authority |
| s 19NA(1) | Power to request food safety audit reports | EHO, PHRSC | Where Council is the registration authority |
| s 19U(3) | Power to waive and vary the costs of a food safety audit if there are special circumstances | EHO, PHRSC | |
| s 19UA | Power to charge fees for conducting a food safety assessment or inspection | EHO, PHRSC | Except for an assessment required by a declaration under s 19C or an inspection under ss 38B(1)(c) or 39. |
| s 19W | Power to direct a proprietor of a food premises to comply with any requirement under Part IIIB | EHO, PHRSC | Where Council is the registration authority |
| s 19W(3)(a) | Power to direct a proprietor of a food premises to have staff at the premises undertake training or instruction | DDP, EHO, PHRSC | Where Council is the registration authority |

| Food Act 1984 | | | |
|---------------|--|-----------------------|---|
| Provision | Powers and Functions Delegated | Delegate | Conditions and Limitations |
| s 19W(3)(b) | Power to direct a proprietor of a food premises to have details of any staff training incorporated into the minimum records required to be kept or food safety program of the premises | EHO, PHRSC | Where Council is the registration authority |
| | Power to register, renew or transfer registration | DDP, EHO, PHRSC | Where Council is the registration authority refusal to grant/renew/transfer registration must be ratified by Council or the CEO (see s 58A(2)) |
| s 36A | Power to accept an application for registration or notification using online portal | DDP, EHO, PHRSC | Where Council is the registration authority Note: This provision commences on 1 July 2021, unless proclaimed earlier |
| s 36B | Duty to pay the charge for use of online portal | DDP, EHO, PHRSC | Where Council is the registration authority Note: This provision commences on 1 July 2021, unless proclaimed earlier |
| s 38AA(5) | Power to (a) request further information; or (b) advise the proprietor that the premises must be registered if the premises are not exempt | EHO, PHRSC | Where Council is the registration authority |

| Food Act 1984 | | | |
|---------------|--|---------------|---|
| Provision | Powers and Functions Delegated | Delegate | Conditions and Limitations |
| s 38AB(4) | Power to fix a fee for the receipt of a notification under s 38AA in accordance with a declaration under s 38AB(1) | ND | Where Council is the registration authority |
| s 38A(4) | Power to request a copy of a completed food safety program template | EHO, PHRSC | Where Council is the registration authority |
| s 38B(1)(a) | Duty to assess the application and determine which class of food premises under s 19C the food premises belongs | EHO, PHRSC | Where Council is the registration authority |
| s 38B(1)(b) | Duty to ensure proprietor has complied with requirements of s 38A | EHO, PHRSC | Where Council is the registration authority |
| s 38B(2) | Duty to be satisfied of the matters in s 38B(2)(a)-(b) | EHO, PHRSC | Where Council is the registration authority |
| s 38D(1) | Duty to ensure compliance with the applicable provisions of s 38C and inspect the premises if required by s 39 | EHO, PHRSC | Where Council is the registration authority |
| s 38D(2) | Duty to be satisfied of the matters in s 38D(2)(a)-(d) | EHO, PHRSC | Where Council is the registration authority |

| Food Act 1984 | | | |
|---------------|--|-----------------------|---|
| Provision | Powers and Functions Delegated | Delegate | Conditions and Limitations |
| s 38D(3) | Power to request copies of any audit reports | EHO, PHRSC | Where Council is the registration authority |
| s 38E(2) | Power to register the food premises on a conditional basis | DDP, EHO, PHRSC | Where Council is the registration authority not exceeding the prescribed time limit defined under s 38E(5) |
| s 38E(4) | Duty to register the food premises when conditions are satisfied | EHO, PHRSC | Where Council is the registration authority |
| s 38F(3)(b) | Power to require proprietor to comply with requirements of this Act | EHO, PHRSC | Where Council is the registration authority |
| s 38G(1) | Power to require notification of change of the food safety program type used for the food premises | DDP, EHO, PHRSC | Where Council is the registration authority Note: This provision commences on 1 July 2021, unless proclaimed earlier |
| s 38G(2) | Power to require the proprietor of the food premises to comply with any requirement of the Act | DDP, EHO, PHRSC | Where Council is the registration authority Note: This provision commences on 1 July 2021, unless proclaimed earlier |

| Food Act 1984 | | | |
|----------------------|--|-----------------------|--|
| Provision | Powers and Functions Delegated | Delegate | Conditions and Limitations |
| s 39A | Power to register, renew or transfer food premises despite minor defects | DDP, EHO, PHRSC | Where Council is the registration authority Only if satisfied of matters in s 39A(2)(a)-(c) |
| s 40(2) | Power to incorporate the certificate of registration in one document with any certificate of registration under Part 6 of the Public Health and Wellbeing Act 2008 | EHO, PHRSC | |
| s 40C(2) | Power to grant or renew the registration of food premises for a period of less than 1 year | EHO, PHRSC | Where Council is the registration authority |
| s 40D(1) | Power to suspend or revoke the registration of food premises | ND | Where Council is the registration authority |
| s 40F | Power to cancel registration of food premises | DDP, PHRSC | Where Council is the registration authority Note: This provision commences on 1 July 2021, unless proclaimed earlier |
| s 43F(6) | Duty to be satisfied that registration requirements under Division 3 have been met prior to registering, transferring or renewing registration of a component of a food business | EHO, PHRSC | Where Council is the registration authority |
| s 43F(7) | Power to register the components of the food business that meet requirements in Division 3 and power to refuse to register the components that do not meet the requirements | DDP, PHRSC | Where Council is the registration authority |

| Food Act 1984 | | | |
|---------------|---|---------------|---|
| Provision | Powers and Functions Delegated | Delegate | Conditions and Limitations |
| s 46(5) | Power to institute proceedings against another person where the offence was due to an act or default by that other person and where the first person charged could successfully defend a prosecution, without proceedings first being instituted against the person first charged | EHO, PHRSC | Where Council is the registration authority |

| Heritage Act 2017 | | | |
|-------------------|--|-----------------|---|
| Provision | Powers and Functions Delegated | Delegate | Conditions and Limitations |
| s 116 | Power to sub-delegate Executive Director's functions, duties or powers | CEO, DDP, DM | Must first obtain Executive Director's written consent Council can only sub-delegate if the Instrument of Delegation from the Executive Director authorises sub-delegation |

| Local Government Act 1989 | | | |
|---------------------------|---|----------|----------------------------|
| Provision | Powers and Functions Delegated | Delegate | Conditions and Limitations |
| s 185L(4) | Power to declare and levy a cladding rectification charge | CEO | |

| Planning and Environment Act 1987 | | | |
|-----------------------------------|--|-----------------|-------------------------------|
| Provision | Powers and Functions Delegated | Delegate | Conditions and Limitations |
| s 4B | Power to prepare an amendment to the Victorian Planning Provisions | ND | If authorised by the Minister |
| s 4G | Function of receiving prescribed documents and a copy of the Victorian Planning Provisions from the Minister | DDP, DM, PO, PP | |
| s 4H | Duty to make amendment to Victoria Planning Provisions available | DDP, DM, PO, PP | |
| s 4I | Duty to keep Victorian Planning Provisions and other documents available | DDP, DM, PO, PP | |
| s 8A(2) | Power to prepare amendment to the planning scheme where the Minister has given consent under s 8A | DDP, DM, PP | |
| s 8A(3) | Power to apply to Minister to prepare an amendment to the planning scheme | ND | |
| s 8A(5) | Function of receiving notice of the Minister's decision | DDP, DM, PP | |

| Planning and Environment Act 1987 | | | |
|-----------------------------------|--|-----------------|----------------------------|
| Provision | Powers and Functions Delegated | Delegate | Conditions and Limitations |
| s 8A(7) | Power to prepare the amendment specified in the application without the Minister's authorisation if no response received after 10 business days | DDP, DM | |
| s 8B(2) | Power to apply to the Minister for authorisation to prepare an amendment to the planning scheme of an adjoining municipal district | DDP, DM, PP | |
| s 12(3) | Power to carry out studies and do things to ensure proper use of land and consult with other persons to ensure co-ordination of planning scheme with these persons | DDP, DM, PO, PP | |
| s 12A(1) | Duty to prepare a municipal strategic statement (including power to prepare a municipal strategic statement under s19 of the Planning and Environment (Planning Schemes) Act 1996) | ND | |
| s 12B(1) | Duty to review planning scheme | ND | |
| s 12B(2) | Duty to review planning scheme at direction of Minister | ND | |

| Planning and Environment Act 1987 | | | |
|-----------------------------------|---|----------------------------|----------------------------|
| Provision | Powers and Functions Delegated | Delegate | Conditions and Limitations |
| s.12B(5) | duty to report findings of review of planning scheme to Minister without delay | ND | |
| s 14 | duties of a Responsible Authority as set out in s 14(a) to (d) | ND | |
| s 17(1) | Duty of giving copy amendment to the planning scheme | DDP, DM, PO, PP | |
| s 17(2) | Duty of giving copy s 173 agreement | DDP, DM, PO, PP | |
| s 17(3) | Duty of giving copy amendment, explanatory report and relevant documents to the Minister within 10 business days | CEO, DDP, DM, PO, PP | |
| s 18 | Duty to make amendment etc. available | DDP, DM, PO, PP | |
| s 19 | Power to give notice, to decide not to give notice, to publish notice of amendment to a planning scheme and to exercise any other power under s 19 to a planning scheme | DDP, DM, PP | |

| Planning and Environment Act 1987 | | | |
|-----------------------------------|--|------------------|--|
| Provision | Powers and Functions Delegated | Delegate | Conditions and Limitations |
| s 19 | Function of receiving notice of preparation of an amendment to a planning scheme | DDP, DM, PP | Where Council is not the planning authority and the amendment affects land within Council's municipal district; or Where the amendment will amend the planning scheme to designate Council as an acquiring authority. |
| s 20(1) | Power to apply to Minister for exemption from the requirements of s 19 | CEO, DDP, DM, PP | |
| s 21(2) | Duty to make submissions available | DDP, DM, PO, PP | |
| s 21A(4) | Duty to publish notice | DDP, DM, PO, PP | |
| s 22 | Duty to consider all submissions | CEO, DDP | Except submissions which request a change to the items in s 22(5)(a) and (b) |
| s 23(1)(b) | Duty to refer submissions which request a change to the amendment to a panel | DDP, DM | |

| Planning and Environment Act 1987 | | | |
|-----------------------------------|--|------------------------|--|
| Provision | Powers and Functions Delegated | Delegate | Conditions and Limitations |
| s 23(2) | Power to refer to a panel submissions which do not require a change to the amendment | CEO, DDP, DM, PP | |
| s 24 | Function to represent Council and present a submission at a panel hearing (including a hearing referred to in s 96D) | DDP, DM, PO, PP | |
| s 26(1) | Power to make report available for inspection | DDP, DM, PP | |
| s 26(2) | Duty to keep report of panel available for inspection | DDP, DM, PO, PP | |
| s 27(2) | Power to apply for exemption if panel's report not received | DDP, DM, PP | |
| s 28 | Duty to notify the Minister if abandoning an amendment | DDP, DM, PP | Note: the power to make a decision to abandon an amendment cannot be delegated |
| s 30(4)(a) | Duty to say if amendment has lapsed | DDP, DM, PO, PP | |

| Planning and Environment Act 1987 | | | |
|-----------------------------------|--|--------------------|----------------------------|
| Provision | Powers and Functions Delegated | Delegate | Conditions and Limitations |
| s 30(4)(b) | Duty to provide information in writing upon request | DDP, DM, PO, PP | |
| s 32(2) | Duty to give more notice if required | DDP, DM, PO, PP | |
| s 33(1) | Duty to give more notice of changes to an amendment | DDP, DM, PO, PP | |
| s 36(2) | Duty to give notice of approval of amendment | DDP, DM, PO, PP | |
| s 38(5) | Duty to give notice of revocation of an amendment | DDP, DM, PP | |
| s 39 | Function of being a party to a proceeding commenced under s 39 and duty to comply with determination by VCAT | ND | |
| s 40(1) | Function of lodging copy of approved amendment | DDP, DM, PO, PP | |

| Planning and Environment Act 1987 | | | |
|-----------------------------------|--|-----------------|--|
| Provision | Powers and Functions Delegated | Delegate | Conditions and Limitations |
| s 41 | Duty to make approved amendment available | DDP, DM, PO, PP | |
| s 42 | Duty to make copy of planning scheme available | DDP, DM, PM, PO | |
| s 46AAA | Duty to prepare an amendment to a planning scheme that relates to Yarra River land that is not inconsistent with anything in a Yarra Strategic Plan which is expressed to be binding on the responsible public entity | ND | Where Council is a responsible public entity and is a planning authority Note: this provision is not yet in force, and will commence on the day on which the initial Yarra Strategic Plan comes into operation. It will affect a limited number of councils |
| s 46AW | Function of being consulted by the Minister | CEO, DDP | Where Council is a responsible public entity |
| s 46AX | Function of receiving a draft Statement of Planning Policy and written direction in relation to the endorsement of the draft Statement of Planning Policy Power to endorse the draft Statement of Planning Policy | DDP, DM | Where Council is a responsible public entity |

| Planning and Environment Act 1987 | | | |
|-----------------------------------|--|--------------------|---|
| Provision | Powers and Functions Delegated | Delegate | Conditions and Limitations |
| s 46AZC(2) | Duty not to prepare an amendment to a declared area planning scheme that is inconsistent with a Statement of Planning Policy for the declared area that is expressed to be binding on the responsible public entity | DDP, DM, PO, PP | Where Council is a responsible public entity |
| s 46AZK | Duty not to act inconsistently with any provision of the Statement of Planning Policy that is expressed to be binding on the public entity when performing a function or duty or exercising a power in relation to the declared area | DDP, DM, PO, PP | Where Council is a responsible public entity |
| s 46GI(2)(b)(i) | Power to agree to a lower rate of standard levy for a class of development of a particular type of land than the rate specified in a Minister's direction | DDP, DM | Where Council is the planning authority, the municipal Council of the municipal district in which the land is located and/or the development agency |
| s 46GJ(1) | Function of receiving written directions from the Minister in relation to the preparation and content of infrastructure contributions plans | DDP, DM | |
| s 46GK | Duty to comply with a Minister's direction that applies to Council as the planning authority | DDP, DM | |
| s 46GN(1) | Duty to arrange for estimates of values of inner public purpose land | DDP, DM | |
| s 46GO(1) | Duty to give notice to owners of certain inner public purpose land | DDP, DM | |

| Planning and Environment Act 1987 | | | |
|-----------------------------------|--|----------|--|
| Provision | Powers and Functions Delegated | Delegate | Conditions and Limitations |
| s 46GP | Function of receiving a notice under s 46GO | DDP, DM | Where Council is the collecting agency |
| s 46GQ | Function of receiving a submission from an affected owner who objects to the estimated value per hectare (or other appropriate unit of measurement) of the inner public purpose land | DDP, DM | |
| s 46GR(1) | Duty to consider every submission that is made by the closing date for submissions included in the notice under s 46GO | DDP, DM | |
| s 46GR(2) | Power to consider a late submission Duty to consider a late submission if directed to do so by the Minister | DDP, DM | |
| s 46GS(1) | Power to accept or reject the estimate of the value of the inner public purpose land in a submission made under s 46GQ | ND | |
| s 46GS(2) | Duty, if Council rejects the estimate of the value of the inner public purpose land in the submission, to refer the matter to the valuer-general, and notify the affected owner of the rejection and that the matter has been referred to the valuer-general | DDP | |
| s 46GT(2) | Duty to pay half of the fee fixed by the valuer-general for arranging and attending the conference | DDP | |

| Planning and Environment Act 1987 | | | |
|-----------------------------------|---|----------|---|
| Provision | Powers and Functions Delegated | Delegate | Conditions and Limitations |
| s 46GT(4) | Function of receiving, from the valuer-general, written confirmation of the agreement between the planning authority's valuer and the affected owner's valuer as to the estimated value of the inner public purpose land | DDP, PM | |
| s 46GT(6) | Function of receiving, from the valuer-general, written notice of a determination under s 46GT(5) | DDP, PM | |
| s 46GU | Duty not to adopt an amendment under s.29 to an infrastructure contributions plan that specifies a land credit amount or a land equalisation amount that relates to a parcel of land in the ICP plan area of the plan unless the criteria in s 46GU(1)(a) and (b) are met | DDP, PM | |
| s 46GV(3) | f)Function of receiving the monetary component and any land equalisation amount of the infrastructure contribution Power to specify the manner in which the payment is to be made | DDP, PM | Where Council is the collecting agency |
| s 46GV(3)(b) | Power to enter into an agreement with the applicant | DDP, PM | Where Council is the collecting agency |
| s 46GV(4)(a) | Function of receiving the inner public purpose land in accordance with s 46GV(5) and (6) | DDP, PM | Where Council is the development agency |
| s 46GV(4)(b) | Function of receiving the inner public purpose land in accordance with s 46GV(5) and (6) | DDP, PM | Where Council is the collecting agency |

| Planning and Environment Act 1987 | | | |
|-----------------------------------|--|----------|---|
| Provision | Powers and Functions Delegated | Delegate | Conditions and Limitations |
| s 46GY(7) | Duty to impose the requirements set out in s 46GV(3) and (4) as conditions on the permit applied for by the applicant to develop the land in the ICP plan area | DDP, DM | |
| s 46GV(9) | Power to require the payment of a monetary component or the provision of the land component of an infrastructure contribution to be secured to Council's satisfaction | DDP, DM | Where Council is the collecting agency |
| s 46GX(1) | Power to accept works, services or facilities in part or full satisfaction of the monetary component of an infrastructure contribution payable | DDP, DM | Where Council is the collecting agency |
| s 46GX(2) | Duty, before accepting the provision of works, services or facilities by an applicant under s 46GX(1), to obtain the agreement of the development agency or agencies specified in the approved infrastructure contributions plan | DDP, DM | Where Council is the collecting agency |
| s 46GY(1) | Duty to keep proper and separate accounts and records | DCS, DDP | Where Council is the collecting agency |
| s 46GY(2) | Duty to keep the accounts and records in accordance with the Local Government Act 2020 | DCS, DDP | Where Council is the collecting agency |
| s 46GZ(2)(a) | Duty to forward any part of the monetary component that is imposed for plan preparation costs to the planning authority that incurred those costs | DCS, DDP | Where Council is the collecting agency under an approved infrastructure contributions plan This duty does not apply where Council is that planning authority |

| Planning and Environment Act 1987 | | | |
|-----------------------------------|---|----------|---|
| Provision | Powers and Functions Delegated | Delegate | Conditions and Limitations |
| s 46GZ(2)(a) | Function of receiving the monetary component | DCS, DDP | Where the Council is the planning authority This duty does not apply where Council is also the collecting agency |
| s 46GZ(2)(b) | Duty to forward any part of the monetary component that is imposed for the provision of works, services or facilities to the development agency that is specified in the plan, as responsible for those works, services or facilities | DDP, DM | Where Council is the collecting agency under an approved infrastructure contributions plan This provision does not apply where Council is also the relevant development agency |
| s 46GZ(2)(b) | Function of receiving the monetary component | DDP, DM | Where Council is the development agency under an approved infrastructure contributions plan This provision does not apply where Council is also the collecting agency |

| Planning and Environment Act 1987 | | | |
|-----------------------------------|---|-------------|---|
| Provision | Powers and Functions Delegated | Delegate | Conditions and Limitations |
| s 46GZ(4) | Duty to use any land equalisation amounts to pay land credit amounts under s 46GZ(7), except any part of those amounts that are to be forwarded to a development agency under s 46GZ(5) | DDP | Where Council is the collecting agency under an approved infrastructure contributions plan |
| s 46GZ(5) | Duty to forward any part of a land equalisation amount required for the acquisition of outer public purpose land by a development agency specified in the approved infrastructure contributions plan to that development agency | DDP, DI, FM | Where Council is the collecting agency under an approved infrastructure contributions plan This provision does not apply where Council is also the relevant development agency |
| s 46GZ(5) | Function of receiving any part of a land equalisation amount required for the acquisition of outer public purpose land | DDP, DI, FM | Where Council is the development agency specified in the approved infrastructure contributions plan This provision does not apply where Council is also the collecting agency |
| s 46GZ(7) | Duty to pay to each person who must provide an infrastructure contribution under the approved infrastructure contributions plan any land credit amount to which the person is entitled under s 46GW | DDP, DI, FM | Where Council is the collecting agency under an approved infrastructure contributions plan |

| Planning and Environment Act 1987 | | | |
|-----------------------------------|---|----------|--|
| Provision | Powers and Functions Delegated | Delegate | Conditions and Limitations |
| s 46GZ(9) | Duty to transfer the estate in fee simple in the land to the development agency specified in the approved infrastructure contributions plan as responsible for the use and development of that land | DDP | <p>If any inner public purpose land is vested in Council under the Subdivision Act 1988 or acquired by Council before the time it is required to be provided to Council under s 46GV(4)</p> <p>Where Council is the collecting agency under an approved infrastructure contributions plan</p> <p>This duty does not apply where Council is also the development agency</p> |
| s 46GZ(9) | Function of receiving the fee simple in the land | DDP | <p>Where Council is the development agency under an approved infrastructure contributions plan</p> <p>This duty does not apply where Council is also the collecting agency</p> |
| s 46GZA(1) | Duty to keep proper and separate accounts and records | DDP | Where Council is the development agency under an approved infrastructure contributions plan |
| s 46GZA(2) | Duty to keep the accounts and records in accordance with the Local Government Act 2020 | DDP | Where Council is a development agency under an approved infrastructure contributions plan |

| Planning and Environment Act 1987 | | | |
|-----------------------------------|---|----------|--|
| Provision | Powers and Functions Delegated | Delegate | Conditions and Limitations |
| s 46GZB(3) | Duty to follow the steps set out in s 46GZB(3)(a) – (c) | DDP | Where Council is a development agency under an approved infrastructure contributions plan |
| s 46GZB(4) | Duty, in accordance with requirements of the VPA, to report on the use of the infrastructure contribution in the development agency's annual report and provide reports on the use of the infrastructure contribution to the VPA | DDP | If the VPA is the collecting agency under an approved infrastructure contributions plan Where Council is a development agency under an approved infrastructure contributions plan |
| s 46GZD(2) | Duty, within 6 months after the date on which the approved infrastructure contributions plan expires, to follow the steps set out in s 46GZD(2)(a) and (b) | DDP | Where Council is the development agency under an approved infrastructure contributions plan |
| s 46GZD(3) | Duty to follow the steps set out in s 46GZD(3)(a) and (b) | DDP | Where Council is the collecting agency under an approved infrastructure contributions plan |
| s 46GZD(5) | Duty to make payments under s 46GZD(3) in accordance with ss 46GZD(5)(a) and 46GZD(5)(b) | DDP | Where Council is the collecting agency under an approved infrastructure contributions plan |
| s 46GZE(2) | Duty to forward the land equalisation amount back to the collecting agency within 6 months after the expiry date if any part of a land equalisation amount paid or forwarded to a development agency for acquiring outer public purpose land has not been expended by the development agency to acquire that land at the date on which the approved infrastructure contributions plan expires | DDP | Where Council is the development agency under an approved infrastructure contributions plan This duty does not apply where Council is also the collecting agency |

| Planning and Environment Act 1987 | | | |
|-----------------------------------|---|----------|---|
| Provision | Powers and Functions Delegated | Delegate | Conditions and Limitations |
| s 46GZE(2) | Function of receiving the unexpended land equalisation amount | DDP, DM | Where Council is the collecting agency under an approved infrastructure contributions plan This duty does not apply where Council is also the development agency |
| s 46GZE(3) | Duty, within 12 months after the date on which the approved infrastructure contributions plan expires, to follow the steps set out in s 46GZE(3)(a) and (b) | DDP, DM | Where Council is the collecting agency under an approved infrastructure contributions plan |
| s 46GZF(2) | Duty, within 12 months after the date on which the approved infrastructure contributions plan expires, to use the public purpose land for a public purpose approved by the Minister or sell the public purpose land | DDP, DM | Where Council is the development agency under an approved infrastructure contributions plan |
| s 46GZF(3) | Duty, if land is sold under s.46GZF(2)(b), to follow the steps in s.46GZF(3)(a) and (b) | DDP, DM | Where Council is the development agency under an approved infrastructure contributions plan |
| s 46GZF(3) | s 46GZF(3)(a) function of receiving proceeds of sale | DDP, DM | Where Council is the collection agency under an approved infrastructure contributions plan |

| Planning and Environment Act 1987 | | | |
|-----------------------------------|--|----------|--|
| Provision | Powers and Functions Delegated | Delegate | Conditions and Limitations |
| | | | This provision does not apply where Council is also the development agency |
| s 46GZF(4) | Duty to divide the proceeds of the public purpose land among the current owners of each parcel of land in the ICP plan area and pay each current owner a portion of the proceeds in accordance with s 46GZF(5) | DCS, DDP | Where Council is the collecting agency under an approved infrastructure contributions plan |
| s 46GZF(6) | Duty to make the payments under s 46GZF(4) in accordance with s 46GZF(6)(a) and (b) | DCS, DDP | Where Council is the collecting agency under an approved infrastructure contributions plan |
| s 46GZH | Power to recover the monetary component, or any land equalisation amount of the land component, payable under Part 3AB as a debt in any court of competent jurisdiction | DCS, DDP | Where Council is the collecting agency under an approved infrastructure contributions plan |
| s 46GZI | Duty to prepare and give a report to the Minister at the times required by the Minister | DDP | Where Council is a collecting agency or development agency |
| s 46GZK | Power to deal with public purpose land which has vested in, been acquired by, or transferred to, Council | DDP | Where Council is a collecting agency or development agency |

| Planning and Environment Act 1987 | | | |
|-----------------------------------|--|-----------------|----------------------------|
| Provision | Powers and Functions Delegated | Delegate | Conditions and Limitations |
| s 46LB(3) | Duty to publish, on Council's Internet site, the payable dwelling amount for a financial year on or before 1 July of each financial year for which the amount is adjusted under s 46LB (2) | DCS, DDP | |
| s 46N(1) | Duty to include condition in permit regarding payment of development infrastructure levy | DDP, DM, PO, PP | |
| s 46N(2)(c) | Function of determining time and manner for receipt of development contributions levy | DDP, DM, PO, PP | |
| s 46N(2)(d) | Power to enter into an agreement with the applicant regarding payment of development infrastructure levy | DDP, DM, PP | |
| s 46O(1)(a) & (2)(a) | Power to ensure that community infrastructure levy is paid, or agreement is in place, prior to issuing building permit | DDP, DM, PP | |
| s 46O(1)(d) & (2)(d) | Power to enter into agreement with the applicant regarding payment of community infrastructure levy | DDP, DM, PP | |

| Planning and Environment Act 1987 | | | |
|-----------------------------------|--|----------------------|---|
| Provision | Powers and Functions Delegated | Delegate | Conditions and Limitations |
| s 46P(1) | Power to require payment of amount of levy under s 46N or s 46O to be satisfactorily secured | DDP, DM, PP | |
| s 46P(2) | Power to accept provision of land, works, services or facilities in part or full payment of levy payable | DDP, DM, PP | |
| s 46Q(1) | Duty to keep proper accounts of levies paid | DCS, DM, PO, PP, SRO | |
| s 46Q(1A) | Duty to forward to development agency part of levy imposed for carrying out works, services, or facilities on behalf of development agency or plan preparation costs incurred by a development agency or plan preparation costs incurred by a development agency | DDP, DM, PP | |
| s 46Q(2) | Duty to apply levy only for a purpose relating to the provision of plan preparation costs or the works, services and facilities in respect of which the levy was paid etc | DDP, DM, PP | |
| s 46Q(3) | Power to refund any amount of levy paid if it is satisfied the development is not to proceed | DDP, DM, PP | Only applies when levy is paid to Council as a 'development agency' |

| Planning and Environment Act 1987 | | | |
|-----------------------------------|---|-------------|---|
| Provision | Powers and Functions Delegated | Delegate | Conditions and Limitations |
| s 46Q(4)(c) | Duty to pay amount to current owners of land in the area if an amount of levy has been paid to a municipal council as a development agency for plan preparation costs incurred by the Council or for the provision by the Council of works, services or facilities in an area under s 46Q(4)(a) | DDP, DM, PP | Must be done within six months of the end of the period required by the development contributions plan and with the consent of, and in the manner approved by, the Minister |
| s 46Q(4)(d) | Duty to submit to the Minister an amendment to the approved development contributions plan | DDP, DM, PP | Must be done in accordance with Part 3 |
| s46Q(4)(e) | Duty to expend that amount on other works etc. | DDP, DM, PP | With the consent of, and in the manner approved by, the Minister |
| s 46QC | Power to recover any amount of levy payable under Part 3B | DDP, DM, PP | |
| s 46QD | Duty to prepare report and give a report to the Minister | DDP | Where Council is a collecting agency or development agency |

| Planning and Environment Act 1987 | | | |
|-----------------------------------|---|------------------------|----------------------------|
| Provision | Powers and Functions Delegated | Delegate | Conditions and Limitations |
| s 46V(3) | Duty to make a copy of the approved strategy plan (being the Melbourne Airport Environs Strategy Plan) and any documents lodged with it available | ND | |
| s 46Y | Duty to carry out works in conformity with the approved strategy plan | ND | |
| s 47 | Power to decide that an application for a planning permit does not comply with that Act | CEO, DDP, DM, PP | |
| s 49(1) | Duty to keep a register of all applications for permits and determinations relating to permits | DDP, DM, PO, PP | |
| s 49(2) | Duty to make register available for inspection | DDP, DM, PO, PP | |
| s 50(4) | Duty to amend application | DDP, DM, PO, PP | |
| s 50(5) | Power to refuse to amend application | DDP, DM, PP | |

| Planning and Environment Act 1987 | | | |
|-----------------------------------|---|-----------------|----------------------------|
| Provision | Powers and Functions Delegated | Delegate | Conditions and Limitations |
| s 50(6) | Duty to make note of amendment to application in register | DM, PO, PP | |
| s 50A(1) | Power to make amendment to application | DDP, DM, PO, PP | |
| s 50A(3) | Power to require applicant to notify owner and make a declaration that notice has been given | DDP, DM, PO, PP | |
| s 50A(4) | Duty to note amendment to application in register | DDP, DM, PO, PP | |
| s 51 | Duty to make copy of application available for inspection | DDP, DM, PO, PP | |
| s 52(1)(a) | Duty to give notice of the application to owners/occupiers of adjoining allotments unless satisfied that the grant of permit would not cause material detriment to any person | DDP, DM, PO, PP | |

| Planning and Environment Act 1987 | | | |
|-----------------------------------|--|--------------------|----------------------------|
| Provision | Powers and Functions Delegated | Delegate | Conditions and Limitations |
| s 52(1)(b) | Duty to give notice of the application to other municipal council where appropriate | DDP, DM, PO, PP | |
| s 52(1)(c) | Duty to give notice of the application to all persons required by the planning scheme | DDP, DM, PO, PP | |
| s 52(1)(ca) | Duty to give notice of the application to owners and occupiers of land benefited by a registered restrictive covenant if may result in breach of covenant | DDP, DM, PO, PP | |
| s 52(1)(cb) | Duty to give notice of the application to owners and occupiers of land benefited by a registered restrictive covenant if application is to remove or vary the covenant | DDP, DM, PO, PP | |
| s 52(1)(d) | Duty to give notice of the application to other persons who may be detrimentally effected | DDP, DM, PO, PP | |
| s.52(1AA) | Duty to give notice of an application to remove or vary a registered restrictive covenant | DDP, DM, PO, PP | |

| Planning and Environment Act 1987 | | | |
|-----------------------------------|--|--------------------|----------------------------|
| Provision | Powers and Functions Delegated | Delegate | Conditions and Limitations |
| s 52(3) | Power to give any further notice of an application where appropriate | DDP, DM, PO, PP | |
| s 53(1) | Power to require the applicant to give notice under s 52(1) to persons specified by it | DDP, DM, PO, PP | |
| s 53(1A) | Power to require the applicant to give the notice under s 52(1AA) | DDP, DM, PO, PP | |
| s 54(1) | Power to require the applicant to provide more information | DDP, DM, PO, PP | |
| s 54(1A) | Duty to give notice in writing of information required under s 54(1) | DDP, DM, PO, PP | |
| s 54(1B) | Duty to specify the lapse date for an application | DDP, DM, PO, PP | |
| s 54A(3) | Power to decide to extend time or refuse to extend time to give required information | DDP, DM, PO, PP | |

| Planning and Environment Act 1987 | | | |
|-----------------------------------|---|------------------|----------------------------|
| Provision | Powers and Functions Delegated | Delegate | Conditions and Limitations |
| s 54A(4) | Duty to give written notice of decision to extend or refuse to extend time under s 54A(3) | DDP, DM, PO, PP | |
| s 55(1) | Duty to give copy application, together with the prescribed information, to every referral authority specified in the planning scheme | DDP, DM, PM, PO | |
| s 57(2A) | Power to reject objections considered made primarily for commercial advantage for the objector | CEO, DDP, DM, PP | |
| s 57(3) | Function of receiving name and address of persons to whom notice of decision is to go | DDP, DM, PO, PP | |
| s 57(5) | Duty to make available for inspection copy of all objections | DDP, DM, PO, PP | |
| s 57A(4) | Duty to amend application in accordance with applicant's request, subject to s 57A(5) | DDP, DM, PO, PP | |

| Planning and Environment Act 1987 | | | |
|-----------------------------------|--|-----------------|----------------------------|
| Provision | Powers and Functions Delegated | Delegate | Conditions and Limitations |
| s 57A(5) | Power to refuse to amend application | DDP, DM, PP | |
| s 57A(6) | Duty to note amendments to application in register | DDP, DM, PO, PP | |
| s 57B(1) | Duty to determine whether and to whom notice should be given | DDP, DM, PO, PP | |
| s 57B(2) | Duty to consider certain matters in determining whether notice should be given | DDP, DM, PO, PP | |
| s 57C(1) | Duty to give copy of amended application to referral authority | DDP, DM, PO, PP | |
| s 58 | Duty to consider every application for a permit | DDP, DM, PO, PP | |
| s 58A | Power to request advice from the Planning Application Committee | DDP, DM, PO, PP | |

| Planning and Environment Act 1987 | | | |
|-----------------------------------|--|----------------------------|---|
| Provision | Powers and Functions Delegated | Delegate | Conditions and Limitations |
| s 60 | Duty to consider certain matters | DDP, DM, PO, PP | |
| s 60(1A) | Duty to consider certain matters | DDP, DM, PO, PP | |
| s 60(1B) | Duty to consider number of objectors in considering whether use or development may have significant social effect | DDP, DM, PO, PP | |
| s 61(1) | Power to determine permit application, either to decide to grant a permit, to decide to grant a permit with conditions or to refuse a permit application | DDP, DM, PP | The permit must not be inconsistent with a cultural heritage management plan under the Aboriginal Heritage Act 2006 |
| s 61(2) | Duty to decide to refuse to grant a permit if a relevant determining referral authority objects to grant of permit | CEO, DDP, DM, PP | |
| s 61(2A) | Power to decide to refuse to grant a permit if a relevant recommending referral authority objects to the grant of permit | CEO, DDP, DM, PP | |
| s 61(3)(a) | Duty not to decide to grant a permit to use coastal Crown land without Minister's consent | CEO, DDP, DM, PO, PP | |

| Planning and Environment Act 1987 | | | |
|-----------------------------------|--|----------------------------|----------------------------|
| Provision | Powers and Functions Delegated | Delegate | Conditions and Limitations |
| s 61(3)(b) | Duty to refuse to grant the permit without the Minister's consent | CEO, DDP, DM, PO, PP | |
| s 61(4) | Duty to refuse to grant the permit if grant would authorise a breach of a registered restrictive covenant | DDP, DM, PP | |
| s 62(1) | Duty to include certain conditions in deciding to grant a permit | DDP, DM, PO, PP | |
| s 62(2) | Power to include other conditions | DDP, DM, PO, PP | |
| s 62(4) | Duty to ensure conditions are consistent with paragraphs (a),(b) and (c) | DDP, DM, PM, PO | |
| s 62(5)(a) | Power to include a permit condition to implement an approved development contributions plan or an approved infrastructure contributions plan | DDP, DM, PO, PP | |
| s 62(5)(b) | Power to include a permit condition that specified works be provided on or to the land or paid for in accordance with s 173 agreement | DDP, DM, PO, PP | |

| Planning and Environment Act 1987 | | | |
|-----------------------------------|--|--------------------|--|
| Provision | Powers and Functions Delegated | Delegate | Conditions and Limitations |
| s 62(5)(c) | Power to include a permit condition that specified works be provided or paid for by the applicant | DDP, DM, PO, PP | |
| s 62(6)(a) | Duty not to include a permit condition requiring a person to pay an amount for or provide works except in accordance with ss 46N(1), 46GV(7) or 62(5) | DDP, DM, PO, PP | |
| s 62(6)(b) | Duty not to include a permit condition requiring a person to pay an amount for or provide works except a condition that a planning scheme requires to be included as referred to in s 62(1)(a) | DDP, DM, PO, PP | |
| s 63 | Duty to issue the permit where made a decision in favour of the application (if no one has objected) | DDP, DM, PO, PP | |
| s 64(1) | Duty to give notice of decision to grant a permit to applicant and objectors | DDP, DM, PO, PP | This provision applies also to a decision to grant an amendment to a permit - see s 75 |
| s 64(3) | Duty not to issue a permit until after the specified period | DDP, DM, PM, PO | This provision applies also to a decision to grant an amendment to a permit - see s 75 |

| Planning and Environment Act 1987 | | | |
|-----------------------------------|---|-----------------|---|
| Provision | Powers and Functions Delegated | Delegate | Conditions and Limitations |
| s 64(5) | Duty to give each objector a copy of an exempt decision | DDP, DM, PM, PO | This provision applies also to a decision to grant an amendment to a permit - see s 75 |
| s 64A | Duty not to issue permit until the end of a period when an application for review may be lodged with VCAT or until VCAT has determined the application, if a relevant recommending referral authority has objected to the grant of a permit | DDP, DM, PO, PP | This provision applies also to a decision to grant an amendment to a permit - see s 75A |
| s 65(1) | Duty to give notice of refusal to grant permit to applicant and person who objected under s 57 | DDP, DM, PM, PO | |
| s 66(1) | Duty to give notice under s 64 or s 65 and copy permit to relevant determining referral authorities | DDP, DM, PP | |
| s 66(2) | Duty to give a recommending referral authority notice of its decision to grant a permit | DDP, DM, PO, PP | If the recommending referral authority objected to the grant of the permit or the responsible authority decided not to include a condition on the permit recommended by the recommending referral authority |

| Planning and Environment Act 1987 | | | |
|-----------------------------------|--|-----------------|---|
| Provision | Powers and Functions Delegated | Delegate | Conditions and Limitations |
| s 66(4) | Duty to give a recommending referral authority notice of its decision to refuse a permit | DDP, DM, PM, PO | If the recommending referral authority objected to the grant of the permit or the recommending referral authority recommended that a permit condition be included on the permit |
| s 66(6) | Duty to give a recommending referral authority a copy of any permit which Council decides to grant and a copy of any notice given under s 64 or 65 | DDP, DM, PO, PP | If the recommending referral authority did not object to the grant of the permit or the recommending referral authority did not recommend a condition be included on the permit |
| s 69(1) | Function of receiving application for extension of time of permit | DDP, DM, PM, PO | |
| s 69(1A) | Function of receiving application for extension of time to complete development | DDP, DM, PP | |
| s 69(2) | Power to extend time | DDP, DM, PO, PP | |
| s 70 | Duty to make copy permit available for inspection | DDP, DM, PP | |
| s 71(1) | Power to correct certain mistakes | DDP, DM, PP | |

| Planning and Environment Act 1987 | | | |
|-----------------------------------|---|--------------------|---|
| Provision | Powers and Functions Delegated | Delegate | Conditions and Limitations |
| s 71(2) | Duty to note corrections in register | DDP, DM, PO, PP | |
| s 73 | Power to decide to grant amendment subject to conditions | DDP, DM, PO, PP | |
| s 74 | Duty to issue amended permit to applicant if no objectors | DDP, DM, PO, PP | |
| s 76 | Duty to give applicant and objectors notice of decision to refuse to grant amendment to permit | DDP, DM, PP | |
| s 76A(1) | Duty to give relevant determining referral authorities copy of amended permit and copy of notice | DDP, DM, PP | |
| s 76A(2) | Duty to give a recommending referral authority notice of its decision to grant an amendment to a permit | DDP, DM, PO, PP | If the recommending referral authority objected to the amendment of the permit or the responsible authority decided not to include a condition on the amended permit recommended by the recommending referral authority |

| Planning and Environment Act 1987 | | | |
|-----------------------------------|--|------------------|---|
| Provision | Powers and Functions Delegated | Delegate | Conditions and Limitations |
| s 76A(4) | Duty to give a recommending referral authority notice of its decision to refuse a permit | DDP, DM, PM, PO | If the recommending referral authority objected to the amendment of the permit or the recommending referral authority recommended that a permit condition be included on the amended permit |
| s 76A(6) | Duty to give a recommending referral authority a copy of any amended permit which Council decides to grant and a copy of any notice given under s 64 or 76 | DDP, DM, PO, PP | If the recommending referral authority did not object to the amendment of the permit or the recommending referral authority did not recommend a condition be included on the amended permit |
| s 76D | Duty to comply with direction of Minister to issue amended permit | DDP, DM, PO, PP | |
| s 83 | Function of being respondent to an appeal | DDP, DM, PP | |
| s 83B | Duty to give or publish notice of application for review | CEO, DDP, DM, PP | |
| s 84(1) | Power to decide on an application at any time after an appeal is lodged against failure to grant a permit | CEO, DDP, DM, PP | |

| Planning and Environment Act 1987 | | | |
|-----------------------------------|---|--------------------|----------------------------|
| Provision | Powers and Functions Delegated | Delegate | Conditions and Limitations |
| s 84(2) | Duty not to issue a permit or notice of decision or refusal after an application is made for review of a failure to grant a permit | DDP, DM, PO, PP | |
| s 84(3) | Duty to tell principal registrar if decide to grant a permit after an application is made for review of its failure to grant a permit | DDP, DM, PP | |
| s 84(6) | Duty to issue permit on receipt of advice within 3 working days | DDP, DM, PP | |
| s 84AB | Power to agree to confining a review by the Tribunal | DDP, DM, PO, PP | |
| s 86 | Duty to issue a permit at order of Tribunal within 3 working days | DDP, DM, PP | |
| s 87(3) | Power to apply to VCAT for the cancellation or amendment of a permit | DDP, DM, PP | |
| s 90(1) | Function of being heard at hearing of request for cancellation or amendment of a permit | DDP, DM, PP | |

| Planning and Environment Act 1987 | | | |
|-----------------------------------|--|----------------------------|----------------------------|
| Provision | Powers and Functions Delegated | Delegate | Conditions and Limitations |
| s 91(2) | Duty to comply with the directions of VCAT | CEO, DDP, DM, PP | |
| s 91(2A) | Duty to issue amended permit to owner if Tribunal so directs | DDP, DM, PP | |
| s 92 | Duty to give notice of cancellation/amendment of permit by VCAT to persons entitled to be heard under s 90 | DDP, DM, PO, PP | |
| s 93(2) | Duty to give notice of VCAT order to stop development | DDP, DM, PO, PP | |
| s 95(3) | Function of referring certain applications to the Minister | DDP, DM, PO, PP | |
| s 95(4) | Duty to comply with an order or direction | DDP, DM, PO, PP | |
| s 96(1) | Duty to obtain a permit from the Minister to use and develop its land | CEO, DDP, DM, PO, PP | |

| Planning and Environment Act 1987 | | | |
|-----------------------------------|--|----------------------------|----------------------------|
| Provision | Powers and Functions Delegated | Delegate | Conditions and Limitations |
| s 96(2) | Function of giving consent to other persons to apply to the Minister for a permit to use and develop Council land | DDP, DM, PO, PP | |
| s 96A(2) | Power to agree to consider an application for permit concurrently with preparation of proposed amendment | CEO, DDP, DM, PO, PP | |
| s 96C | Power to give notice, to decide not to give notice, to publish notice and to exercise any other power under s 96C | CEO, DDP, DM, PO, PP | |
| s 96F | Duty to consider the panel's report under s 96E | DDP, DM, PP | |
| s 96G(1) | Power to determine to recommend that a permit be granted or to refuse to recommend that a permit be granted and power to notify applicant of the determination (including power to give notice under s 23 of the Planning and Environment (Planning Schemes) Act 1996) | DDP, DM, PP | |
| s 96H(3) | Power to give notice in compliance with Minister's direction | CEO, DDP, ND | |

| Planning and Environment Act 1987 | | | |
|-----------------------------------|---|------------------------|----------------------------|
| Provision | Powers and Functions Delegated | Delegate | Conditions and Limitations |
| s 96J | Power to issue permit as directed by the Minister | DDP, DM, PP | |
| s 96K | Duty to comply with direction of the Minister to give notice of refusal | DDP, DM, PO, PP | |
| s 96Z | Duty to keep levy certificates given to it under ss 47 or 96A for no less than 5 years from receipt of the certificate | DDP, DM, PO, PP | |
| s 97C | Power to request Minister to decide the application | CEO, ND | |
| s 97D(1) | Duty to comply with directions of Minister to supply any document or assistance relating to application | CEO, DDP, DM, PP | |
| s 97G(3) | Function of receiving from Minister copy of notice of refusal to grant permit or copy of any permit granted by the Minister | CEO, DDP, DM, PP | |
| s 97G(6) | Duty to make a copy of permits issued under s 97F available for inspection | CEO, DDP, DM, PP | |

| Planning and Environment Act 1987 | | | |
|-----------------------------------|---|------------------------|----------------------------|
| Provision | Powers and Functions Delegated | Delegate | Conditions and Limitations |
| s 97L | Duty to include Ministerial decisions in a register kept under s 49 | CEO, DDP, DM, PP | |
| s 97MH | Duty to provide information or assistance to the Planning Application Committee | DDP, DM, PP | |
| s 97MI | Duty to contribute to the costs of the Planning Application Committee or subcommittee | DDP, DM, PP | |
| s 97O | Duty to consider application and issue or refuse to issue certificate of compliance | DDP, DM, PP | |
| s 97P(3) | Duty to comply with directions of VCAT following an application for review of a failure or refusal to issue a certificate | CEO, DDP, DM, PP | |
| s 97Q(2) | Function of being heard by VCAT at hearing of request for amendment or cancellation of certificate | CEO, DDP, DM, PP | |
| s 97Q(4) | Duty to comply with directions of VCAT | CEO, DDP, DM, PP | |

| Planning and Environment Act 1987 | | | |
|-----------------------------------|---|------------------------|----------------------------|
| Provision | Powers and Functions Delegated | Delegate | Conditions and Limitations |
| s 97R | Duty to keep register of all applications for certificate of compliance and related decisions | CEO, DDP, DM, PP | |
| s 98(1)&(2) | Function of receiving claim for compensation in certain circumstances | CEO, DDP, DM, PP | |
| s 98(4) | Duty to inform any person of the name of the person from whom compensation can be claimed | CEO, DDP, DM, PP | |
| s 101 | Function of receiving claim for expenses in conjunction with claim | CEO, DDP, DM, PP | |
| s 103 | Power to reject a claim for compensation in certain circumstances | CEO, DDP, DM, PP | |
| s.107(1) | function of receiving claim for compensation | CEO, DDP, DM, PP | |

| Planning and Environment Act 1987 | | | |
|-----------------------------------|---|----------------------------|----------------------------|
| Provision | Powers and Functions Delegated | Delegate | Conditions and Limitations |
| s 107(3) | Power to agree to extend time for making claim | CEO, DDP, DM, PP | |
| s 114(1) | Power to apply to the VCAT for an enforcement order | CEO, DDP, DM, PP | |
| s 117(1)(a) | Function of making a submission to the VCAT where objections are received | CEO, DDP, DM, PO, PP | |
| s 120(1) | Power to apply for an interim enforcement order where s 114 application has been made | CEO, DDP, DM, PO, PP | |
| s 123(1) | Power to carry out work required by enforcement order and recover costs | DDP, DM, PP | |
| s 123(2) | Power to sell buildings, materials, etc salvaged in carrying out work under s 123(1) | CEO, DDP, DM, PP | Except Crown Land |
| s 129 | Function of recovering penalties | DDP, DM, PP | |

| Planning and Environment Act 1987 | | | |
|-----------------------------------|--|------------------------|--|
| Provision | Powers and Functions Delegated | Delegate | Conditions and Limitations |
| s 130(5) | Power to allow person served with an infringement notice further time | CEO, DDP, DM, PP | |
| s 149A(1) | Power to refer a matter to the VCAT for determination | CEO, DDP | |
| s 149A(1A) | power to apply to VCAT for the determination of a matter relating to the interpretation of a s.173 agreement | DDP, DM, PP | |
| s 156 | Duty to pay fees and allowances (including a payment to the Crown under s 156(2A)), and payment or reimbursement for reasonable costs and expenses incurred by the panel in carrying out its functions unless the Minister directs otherwise under s 156(2B)power to ask for contribution under s 156(3) and power to abandon amendment or part of it under s 156(4) | CEO, DDP, DM, PP | Where Council is the relevant planning authority |
| s 171(2)(f) | Power to carry out studies and commission reports | CEO, DDP, ND | |
| s 171(2)(g) | Power to grant and reserve easements | CEO, DDP | |
| s 172C | Power to compulsorily acquire any outer public purpose land that is specified in the approved infrastructure contributions plan | DDP | Where Council is a development agency specified in an approved infrastructure contributions plan |

| Planning and Environment Act 1987 | | | |
|-----------------------------------|--|---------------------------|--|
| Provision | Powers and Functions Delegated | Delegate | Conditions and Limitations |
| s 172D(1) | Power to compulsorily acquire any inner public purpose land that is specified in the plan before the time that the land is required to be provided to Council under s 46GV(4) | DDP | Where Council is a collecting agency specified in an approved infrastructure contributions plan |
| s 172D(2) | Power to compulsorily acquire any inner public purpose land, the use and development of which is to be the responsibility of Council under the plan, before the time that the land is required to be provided under s 46GV(4) | DDP | Where Council is the development agency specified in an approved infrastructure contributions plan |
| s 173(1) | Power to enter into agreement covering matters set out in s 174 | DDP, DI, DM, EM, PP | |
| s 173(1A) | Power to enter into an agreement with an owner of land for the development or provision of land in relation to affordable housing | CEO | Where Council is the relevant responsible authority |
| | Power to decide whether something is to the satisfaction of Council, where an agreement made under s 173 of the Planning and Environment Act 1987 requires something to be to the satisfaction of Council or Responsible Authority | DDP, DI, DM, EM, PP | |
| | Power to give consent on behalf of Council, where an agreement made under s 173 of the Planning and Environment Act 1987 requires that something may not be done without the consent of Council or Responsible Authority | CEO, DDP, DM, ND | |

| Planning and Environment Act 1987 | | | |
|-----------------------------------|--|----------------|----------------------------|
| Provision | Powers and Functions Delegated | Delegate | Conditions and Limitations |
| s 177(2) | Power to end a s 173 agreement with the agreement of all those bound by any covenant in the agreement or otherwise in accordance with Division 2 of Part 9 | DDP, DM, ND | |
| s 178 | power to amend a s 173 agreement with the agreement of all those bound by any covenant in the agreement or otherwise in accordance with Division 2 of Part 9 | DDP, DM, ND | |
| s 178A(1) | Function of receiving application to amend or end an agreement | CEO, DDP | |
| s 178A(3) | Function of notifying the owner as to whether it agrees in principle to the proposal under s 178A(1) | DDP | |
| s 178A(4) | Function of notifying the applicant and the owner as to whether it agrees in principle to the proposal | CEO, DDP | |
| s 178A(5) | Power to propose to amend or end an agreement | CEO, DDP | |
| s 178B(1) | Duty to consider certain matters when considering proposal to amend an agreement | DDP, DM, PP | |

| Planning and Environment Act 1987 | | | |
|-----------------------------------|---|-------------|---|
| Provision | Powers and Functions Delegated | Delegate | Conditions and Limitations |
| s 178B(2) | Duty to consider certain matters when considering proposal to end an agreement | DDP, DM, PP | |
| s 178C(2) | Duty to give notice of the proposal to all parties to the agreement and other persons who may be detrimentally affected by decision to amend or end | DDP, DM, PP | |
| s 178C(4) | Function of determining how to give notice under s 178C(2) | DDP, DM, PP | |
| s 178E(1) | Duty not to make decision until after 14 days after notice has been given | CEO, DDP | |
| s.178E(2)(a) | Power to amend or end the agreement in accordance with the proposal | CEO, DDP | If no objections are made under s 178D Must consider matters in s 178B |
| s 178E(2)(b) | Power to amend or end the agreement in a manner that is not substantively different from the proposal | CEO, DDP | If no objections are made under s 178D Must consider matters in s 178B |

| Planning and Environment Act 1987 | | | |
|-----------------------------------|---|----------|---|
| Provision | Powers and Functions Delegated | Delegate | Conditions and Limitations |
| s 178E(2)(c) | Power to refuse to amend or end the agreement | CEO, DDP | If no objections are made under s 178D Must consider matters in s 178B |
| s 178E(3)(a) | Power to amend or end the agreement in accordance with the proposal | CEO, DDP | After considering objections, submissions and matters in s 178B |
| s 178E(3)(b) | Power to amend or end the agreement in a manner that is not substantively different from the proposal | CEO, DDP | After considering objections, submissions and matters in s 178B |
| s.178E(3)(c) | power to amend or end the agreement in a manner that is substantively different from the proposal | CEO, DDP | After considering objections, submissions and matters in s.178B |
| s 178E(3)(d) | Power to refuse to amend or end the agreement | CEO | After considering objections, submissions and matters in s 178B |
| s 178F(1) | Duty to give notice of its decision under s 178E(3)(a) or (b) | CEO, DDP | |

| Planning and Environment Act 1987 | | | |
|-----------------------------------|--|-----------------|----------------------------|
| Provision | Powers and Functions Delegated | Delegate | Conditions and Limitations |
| s 178F(2) | Duty to give notice of its decision under s 178E(2)(c) or (3)(d) | CEO, DDP | |
| s 178F(4) | Duty not to proceed to amend or end an agreement under s 178E until at least 21 days after notice has been given or until an application for review to the Tribunal has been determined or withdrawn | CEO, DDP | |
| s 178G | Duty to sign amended agreement and give copy to each other party to the agreement | CEO | |
| s 178H | Power to require a person who applies to amend or end an agreement to pay the costs of giving notices and preparing the amended agreement | CEO, DDP | |
| s 178I(3) | Duty to notify, in writing, each party to the agreement of the ending of the agreement relating to Crown land | CEO, DDP | |
| s 179(2) | Duty to make available for inspection copy agreement | DDP, DM, PO, PP | |

| Planning and Environment Act 1987 | | | |
|-----------------------------------|---|------------------------|----------------------------|
| Provision | Powers and Functions Delegated | Delegate | Conditions and Limitations |
| s 181 | Duty to apply to the Registrar of Titles to record the agreement and to deliver a memorial to Registrar-General | DDP, DM, PP | |
| s 181(1A)(a) | Power to apply to the Registrar of Titles to record the agreement | DDP, DM, PP | |
| s 181(1A)(b) | Duty to apply to the Registrar of Titles, without delay, to record the agreement | DDP, DM, PP | |
| s 182 | Power to enforce an agreement | CEO, DDP, DM, PP | |
| s 183 | Duty to tell Registrar of Titles of ending/amendment of agreement | DDP, DM, PO, PP | |
| s 184F(1) | Power to decide to amend or end an agreement at any time after an application for review of the failure of Council to make a decision | CEO, DDP | |
| s 184F(2) | Duty not to amend or end the agreement or give notice of the decision after an application is made to VCAT for review of a failure to amend or end an agreement | CEO, DDP | |

| Planning and Environment Act 1987 | | | |
|-----------------------------------|---|-----------------|----------------------------|
| Provision | Powers and Functions Delegated | Delegate | Conditions and Limitations |
| s 184F(3) | Duty to inform the principal registrar if the responsible authority decides to amend or end an agreement after an application is made for the review of its failure to end or amend the agreement | DDP, DM, PP | |
| s 184F(5) | Function of receiving advice from the principal registrar that the agreement may be amended or ended in accordance with Council's decision | DDP, DM, PP | |
| s 184G(2) | Duty to comply with a direction of the Tribunal | DDP, DM, PP | |
| s 184G(3) | Duty to give notice as directed by the Tribunal | DDP, DM, PP | |
| s 198(1) | Function to receive application for planning certificate | DDP, DM, PO, PP | |
| s 199(1) | Duty to give planning certificate to applicant | DDP, DM, PO, PP | |
| s 201(1) | Function of receiving application for declaration of underlying zoning | DDP, DM, PO, PP | |

| Planning and Environment Act 1987 | | | |
|-----------------------------------|--|-----------------|----------------------------|
| Provision | Powers and Functions Delegated | Delegate | Conditions and Limitations |
| s 201(3) | Duty to make declaration | DDP, DM, PP | |
| | Power to decide, in relation to any planning scheme or permit, that a specified thing has or has not been done to the satisfaction of Council | DDP, DM, PO, PP | |
| | Power, in relation to any planning scheme or permit, to consent or refuse to consent to any matter which requires the consent or approval of Council | DDP, DM, PO, PP | |
| | Power to approve any plan or any amendment to a plan or other document in accordance with a provision of a planning scheme or condition in a permit | DDP, DM, PO, PP | |
| | Power to give written authorisation in accordance with a provision of a planning scheme | DDP, DM, PO, PP | |
| s 201UAB(1) | Function of providing the Victoria Planning Authority with information relating to any land within municipal district | DDP, DM, PO, PP | |

| Planning and Environment Act 1987 | | | |
|-----------------------------------|--|-------------|----------------------------|
| Provision | Powers and Functions Delegated | Delegate | Conditions and Limitations |
| s 201UAB(2) | Duty to provide the Victoria Planning Authority with information requested under s 201UAB(1) as soon as possible | DDP, DM, ND | |

Additional S6

| Planning and Environment Act 1987 | | | |
|-----------------------------------|---|--------------|---|
| Provision | Powers and Functions Delegated | Delegate | Conditions and Limitations |
| s61(1)A | power to determine permit application, either to decide to grant a permit. | CEO, DDP, DM | The permit must not be inconsistent with a cultural heritage management plan under the Aboriginal Heritage Act 2006. Where no objections are received in relation to the permit application. |
| s61(1)B | power to determine permit application, to decide to grant a permit with conditions. | CEO, DDP, DM | the permit must not be inconsistent with a cultural heritage management plan under the Aboriginal Heritage Act 2006. Where no objections are received in relation to the permit application. |
| s61(1)C | power to determine permit application or to refuse a permit application. | CEO, DDP | the permit must not be inconsistent with a cultural heritage management plan under the Aboriginal Heritage Act 2006. |

| Residential Tenancies Act 1997 | | | |
|--------------------------------|--|----------|--|
| Provision | Powers and Functions Delegated | Delegate | Conditions and Limitations |
| s 91ZU(1) | Power to give a renter a notice to vacate rented premises | CEO | Where Council is a public statutory authority engaged in the provision of housing Note: this power is not yet in force and will commence on 27 April 2021, unless proclaimed earlier |
| s 91ZZC(1) | Power to give a renter a notice to vacate rented premises | CEO | Where Council is a public statutory authority authorised to acquire land compulsorily for its purposes Note: this power is not yet in force and will commence on 27 April 2021, unless proclaimed earlier |
| s 91ZZE(1) | Power to give a renter a notice to vacate rented premises | CEO | Where Council is a public statutory authority engaged in the provision of housing Note: this power is not yet in force and will commence on 27 April 2021, unless proclaimed earlier |
| s 91ZZE(3) | Power to publish Council's criteria for eligibility for the provision of housing | CEO | Where Council is a public statutory authority engaged in the provision of housing |

| Residential Tenancies Act 1997 | | | |
|--------------------------------|--|--------------------|--|
| Provision | Powers and Functions Delegated | Delegate | Conditions and Limitations |
| | | | Note: this power is not yet in force and will commence on 27 April 2021, unless proclaimed earlier |
| s 142D | Function of receiving notice regarding an unregistered rooming house | DDP, PHRSC | |
| s 142G(1) | Duty to enter required information in Rooming House Register for each rooming house in municipal district | DDP, MBS, PHRSC | |
| s 142G(2) | Power to enter certain information in the Rooming House Register | DDP, MBS, PHRSC | |
| s 142I(2) | Power to amend or revoke an entry in the Rooming House Register if necessary to maintain the accuracy of the entry | DDP, MBS, PHRSC | |
| s 206AZA(2) | Function of receiving written notification | CEO | Note: this power is not yet in force and will commence on 27 April 2021, unless proclaimed earlier |
| s 207ZE(2) | Function of receiving written notification | CEO | Note: this power is not yet in force and will commence on 27 April 2021, unless proclaimed earlier |

| Residential Tenancies Act 1997 | | | |
|--------------------------------|---|-----------------|----------------------------|
| Provision | Powers and Functions Delegated | Delegate | Conditions and Limitations |
| s 311A(2) | Function of receiving written notification | DDP, MBS, PHRSC | |
| s 317ZDA(2) | Function of receiving written notification | DDP, MBS, PHRSC | |
| s 518F | Power to issue notice to caravan park regarding emergency management plan if determined that the plan does not comply with the requirements | DDP, MBS, PHRSC | |
| s 522(1) | Power to give a compliance notice to a person | EHO, MBS, PHRSC | |
| s 525(2) | Power to authorise an officer to exercise powers in s 526 (either generally or in a particular case) | CEO | |
| s 525(4) | Duty to issue identity card to authorised officers | CEO | |
| s 526(5) | Duty to keep record of entry by authorised officer under s 526 | CEO | |

| Residential Tenancies Act 1997 | | | |
|--------------------------------|---|--------------------|----------------------------|
| Provision | Powers and Functions Delegated | Delegate | Conditions and Limitations |
| s 526A(3) | Function of receiving report of inspection | EHO, MBS, PHRSC | |
| s 527 | Power to authorise a person to institute proceedings (either generally or in a particular case) | EHO, MBS, PHRSC | |

| Road Management Act 2004 | | | |
|--------------------------|--|----------------|--|
| Provision | Powers and Functions Delegated | Delegate | Conditions and Limitations |
| s 11(1) | Power to declare a road by publishing a notice in the Government Gazette | ND | Obtain consent in circumstances specified in s 11(2) |
| s 11(8) | Power to name a road or change the name of a road by publishing notice in Government Gazette | ND | |
| s 11(9)(b) | Duty to advise Registrar | DI, EAM, EM | |

| Road Management Act 2004 | | | |
|---------------------------------|---|-----------------|--|
| Provision | Powers and Functions Delegated | Delegate | Conditions and Limitations |
| s 11(10) | Duty to inform Secretary to Department of Environment, Land, Water and Planning of declaration etc. | DI, EAM, EM | Subject to s 11(10A) |
| s 11(10A) | Duty to inform Secretary to Department of Environment, Land, Water and Planning or nominated person | DI, EAM, EM | Where Council is the coordinating road authority |
| s 12(2) | Power to discontinue road or part of a road | DI, EAM, EM | Where Council is the coordinating road authority |
| s 12(4) | Duty to publish, and provide copy, notice of proposed discontinuance | ND | Power of coordinating road authority where it is the discontinuing body Unless s 12(11) applies |
| s 12(5) | Duty to consider written submissions received within 28 days of notice | DI, EAM, EM | Duty of coordinating road authority where it is the discontinuing body Unless s 12(11) applies |
| s 12(6) | Function of hearing a person in support of their written submission | DI, EAM, EM | Function of coordinating road authority where it is the discontinuing body |

| Road Management Act 2004 | | | |
|--------------------------|--|-------------|--|
| Provision | Powers and Functions Delegated | Delegate | Conditions and Limitations |
| | | | Unless s 12(11) applies |
| s 12(7) | Duty to fix day, time and place of meeting under s 12(6) and to give notice | DI, EAM, EM | Duty of coordinating road authority where it is the discontinuing body Unless s 12(11) applies |
| s 12(10) | Duty to notify of decision made | DI, EAM, EM | Duty of coordinating road authority where it is the discontinuing body Does not apply where an exemption is specified by the regulations or given by the Minister |
| s 13(1) | Power to fix a boundary of a road by publishing notice in Government Gazette | DI, EAM, EM | Power of coordinating road authority and obtain consent under s 13(3) and s 13(4) as appropriate |
| s 14(4) | Function of receiving notice from the Head, Transport for Victoria | CEO, DI | |
| s 14(7) | Power to appeal against decision of the Head, Transport for Victoria | DI, EAM, EM | |

| Road Management Act 2004 | | | |
|--------------------------|--|-------------|--|
| Provision | Powers and Functions Delegated | Delegate | Conditions and Limitations |
| s 15(1) | Power to enter into arrangement with another road authority, utility or a provider of public transport to transfer a road management function of the road authority to the other road authority, utility or provider of public transport | CEO, DI, EM | |
| s 15(1A) | Power to enter into arrangement with a utility to transfer a road management function of the utility to the road authority | CEO, DI, EM | |
| s 15(2) | Duty to include details of arrangement in public roads register | DI, EAM, EM | |
| s 16(7) | Power to enter into an arrangement under s 15 | CEO, DI, EM | |
| s 16(8) | Duty to enter details of determination in public roads register | DI, EAM, EM | |
| s 17(2) | Duty to register public road in public roads register | DI, EAM, EM | Where Council is the coordinating road authority |
| s 17(3) | Power to decide that a road is reasonably required for general public use | DI, EM | Where Council is the coordinating road authority |

| Road Management Act 2004 | | | |
|--------------------------|---|-------------|--|
| Provision | Powers and Functions Delegated | Delegate | Conditions and Limitations |
| s 17(3) | Duty to register a road reasonably required for general public use in public roads register | DI, EAM, EM | Where Council is the coordinating road authority |
| s 17(4) | Power to decide that a road is no longer reasonably required for general public use | ND | Where Council is the coordinating road authority |
| s 17(4) | Duty to remove road no longer reasonably required for general public use from public roads register | EAM, EM | Where Council is the coordinating road authority |
| s 18(1) | Power to designate ancillary area | DI, EAM, EM | Where Council is the coordinating road authority, and obtain consent in circumstances specified in s 18(2) |
| s 18(3) | Duty to record designation in public roads register | DI, EAM, EM | Where Council is the coordinating road authority |
| s 19(1) | Duty to keep register of public roads in respect of which it is the coordinating road authority | DI, EAM, EM | |
| s 19(4) | Duty to specify details of discontinuance in public roads register | DI, EAM, EM | |

| Road Management Act 2004 | | | |
|--------------------------|--|------------------|--|
| Provision | Powers and Functions Delegated | Delegate | Conditions and Limitations |
| s 19(5) | Duty to ensure public roads register is available for public inspection | DI, EAM, EM | |
| s 21 | Function of replying to request for information or advice | CEO, DI, EAM, EM | Obtain consent in circumstances specified in s 11(2) |
| s 22(2) | Function of commenting on proposed direction | CEO, DI, EAM, EM | |
| s 22(4) | Duty to publish a copy or summary of any direction made under s 22 by the Minister in its annual report. | CEO, DI, EAM, EM | |
| s 22(5) | Duty to give effect to a direction under s 22 | DI, EM | |
| s 40(1) | Duty to inspect, maintain and repair a public road. | DI, EM, WM | |
| s 40(5) | Power to inspect, maintain and repair a road which is not a public road | DI, EM, WM | |

| Road Management Act 2004 | | | |
|--------------------------|--|-------------|--|
| Provision | Powers and Functions Delegated | Delegate | Conditions and Limitations |
| s 41(1) | Power to determine the standard of construction, inspection, maintenance and repair | EAM, EM | |
| s 42(1) | Power to declare a public road as a controlled access road | DI, EM | Power of coordinating road authority and sch 2 also applies |
| s 42(2) | Power to amend or revoke declaration by notice published in Government Gazette | DI, EM | Power of coordinating road authority and sch 2 also applies |
| s 42A(3) | Duty to consult with Head, Transport for Victoria and Minister for Local Government before road is specified | DI, EAM, EM | Where Council is the coordinating road authority If road is a municipal road or part thereof |
| s 42A(4) | Power to approve Minister's decision to specify a road as a specified freight road | DI, EM | Where Council is the coordinating road authority If road is a municipal road or part thereof and where road is to be specified a freight road |
| s 48EA | Duty to notify the owner or occupier of land and provider of public transport on which rail infrastructure or rolling stock is located (and any relevant provider of public transport) | DI, EAM, EM | Where Council is the responsible road authority, infrastructure manager or works manager |

| Road Management Act 2004 | | | |
|--------------------------|--|-------------|----------------------------|
| Provision | Powers and Functions Delegated | Delegate | Conditions and Limitations |
| s 48M(3) | Function of consulting with the relevant authority for purposes of developing guidelines under s 48M | DI, EAM, EM | |
| s 49 | Power to develop and publish a road management plan | DI, EAM, EM | |
| s 51 | Power to determine standards by incorporating the standards in a road management plan | DI, EAM, EM | |
| s 53(2) | Power to cause notice to be published in Government Gazette of amendment etc of document in road management plan | ND | |
| s 54(2) | Duty to give notice of proposal to make a road management plan | DI, EAM, EM | |
| s 54(5) | Duty to conduct a review of road management plan at prescribed intervals | DI, EAM, EM | |
| s 54(6) | Power to amend road management plan | DI, EAM, EM | |

| Road Management Act 2004 | | | |
|--------------------------|--|----------------|--|
| Provision | Powers and Functions Delegated | Delegate | Conditions and Limitations |
| s 54(7) | Duty to incorporate the amendments into the road management plan | DI, EAM, EM | |
| s 55(1) | Duty to cause notice of road management plan to be published in Government Gazette and newspaper | DI, EAM, EM | |
| s 63(1) | Power to consent to conduct of works on road | DI, EM | Where Council is the coordinating road authority |
| s 63(2)(e) | Power to conduct or to authorise the conduct of works in, on, under or over a road in an emergency | DI, EM | Where Council is the infrastructure manager |
| s 64(1) | Duty to comply with cl 13 of sch 7 | DI, EM | Where Council is the infrastructure manager or works manager |
| s 66(1) | Power to consent to structure etc | DI, EM | Where Council is the coordinating road authority |
| s 67(2) | Function of receiving the name & address of the person responsible for distributing the sign or bill | DI, EAM, EM | Where Council is the coordinating road authority |

| Road Management Act 2004 | | | |
|--------------------------|---|-------------|--|
| Provision | Powers and Functions Delegated | Delegate | Conditions and Limitations |
| s 67(3) | Power to request information | DI, EAM, EM | Where Council is the coordinating road authority |
| s 68(2) | Power to request information | DI, EAM, EM | Where Council is the coordinating road authority |
| s 71(3) | Power to appoint an authorised officer | CEO, DI, EM | |
| s 72 | Duty to issue an identity card to each authorised officer | CEO | |
| s 85 | Function of receiving report from authorised officer | DI, EM | |
| s 86 | Duty to keep register re s 85 matters | DI, EM | |
| s 87(1) | Function of receiving complaints | DI, EM | |

| Road Management Act 2004 | | | |
|--------------------------|--|------------------|----------------------------|
| Provision | Powers and Functions Delegated | Delegate | Conditions and Limitations |
| s 87(2) | Duty to investigate complaint and provide report | CEO, DI, EAM, EM | |
| s 112(2) | Power to recover damages in court | CEO, DI, EAM, EM | |
| s 116 | Power to cause or carry out inspection | DI, EAM, EM | |
| s 119(2) | Function of consulting with the Head, Transport for Victoria | DI, EAM, EM | |
| s 120(1) | Power to exercise road management functions on an arterial road (with the consent of the Head, Transport for Victoria) | DI, EM | |
| s 120(2) | Duty to seek consent of the Head, Transport for Victoria to exercise road management functions before exercising power in s 120(1) | DI, EAM, EM | |
| s 121(1) | Power to enter into an agreement in respect of works | DI, EM | |

| Road Management Act 2004 | | | |
|--------------------------|---|----------------|----------------------------|
| Provision | Powers and Functions Delegated | Delegate | Conditions and Limitations |
| s 122(1) | Power to charge and recover fees | DI, EM | |
| s 123(1) | Power to charge for any service | DI, EM | |
| sch 2 cl 2(1) | Power to make a decision in respect of controlled access roads | ND | |
| sch 2 cl 3(1) | Duty to make policy about controlled access roads | ND | |
| sch 2 cl 3(2) | Power to amend, revoke or substitute policy about controlled access roads | ND | |
| sch 2 cl 4 | Function of receiving details of proposal from the Head, Transport for Victoria | DI, EM | |
| sch 2 cl 5 | Duty to publish notice of declaration | DI, EAM, EM | |

| Road Management Act 2004 | | | |
|--------------------------|--|-----------------|--|
| Provision | Powers and Functions Delegated | Delegate | Conditions and Limitations |
| sch 7 cl 7(1) | Duty to give notice to relevant coordinating road authority of proposed installation of non-road infrastructure or related works on a road reserve | DI, EM, WM | Where Council is the infrastructure manager or works manager |
| sch 7 cl 8(1) | Duty to give notice to any other infrastructure manager or works manager responsible for any non-road infrastructure in the area, that could be affected by any proposed installation of infrastructure or related works on a road or road reserve of any road | DI, EM, WM | Where Council is the infrastructure manager or works manager |
| sch 7 cl 9(1) | Duty to comply with request for information from a coordinating road authority, an infrastructure manager or a works manager responsible for existing or proposed infrastructure in relation to the location of any non-road infrastructure and technical advice or assistance in conduct of works | DI, EAM, EM, WM | Where Council is the infrastructure manager or works manager responsible for non-road infrastructure |
| sch 7 cl 9(2) | Duty to give information to another infrastructure manager or works manager where becomes aware any infrastructure or works are not in the location shown on records, appear to be in an unsafe condition or appear to need maintenance | DI, EAM, EM | Where Council is the infrastructure manager or works manager |
| sch 7 cl 10(2) | Where Sch 7 cl 10(1) applies, duty to, where possible, conduct appropriate consultation with persons likely to be significantly affected | DI, EM | Where Council is the infrastructure manager or works manager |

| Road Management Act 2004 | | | |
|--------------------------|---|-----------------|--|
| Provision | Powers and Functions Delegated | Delegate | Conditions and Limitations |
| sch 7 cl 12(2) | Power to direct infrastructure manager or works manager to conduct reinstatement works | DI, EM, WM | Where Council is the coordinating road authority |
| sch 7 cl 12(3) | Power to take measures to ensure reinstatement works are completed | DI, EM, WM | Where Council is the coordinating road authority |
| sch 7 cl 12(4) | Duty to ensure that works are conducted by an appropriately qualified person | DI, EM, WM | Where Council is the coordinating road authority |
| sch 7 cl 12(5) | Power to recover costs | DI, EM, WM | Where Council is the coordinating road authority |
| sch 7 cl 13(1) | Duty to notify relevant coordinating road authority within 7 days that works have been completed, subject to sch 7 cl 13(2) | DI, EAM, EM, WM | Where Council is the works manager |
| sch 7 cl 13(2) | Power to vary notice period | DI, EAM, EM | Where Council is the coordinating road authority |
| sch 7 cl 13(3) | Duty to ensure works manager has complied with obligation to give notice under sch 7 cl 13(1) | DI, EAM, EM | Where Council is the infrastructure manager |

| Road Management Act 2004 | | | |
|--------------------------|--|----------------|---|
| Provision | Powers and Functions Delegated | Delegate | Conditions and Limitations |
| sch 7 cl 16(1) | Power to consent to proposed works | DI, EM, WM | Where Council is the coordinating road authority |
| sch 7 cl 16(4) | Duty to consult | DI, EAM, EM | Where Council is the coordinating road authority, responsible authority or infrastructure manager |
| sch 7 cl 16(5) | Power to consent to proposed works | DI, EAM, EM | Where Council is the coordinating road authority |
| sch 7 cl 16(6) | Power to set reasonable conditions on consent | DI, EAM, EM | Where Council is the coordinating road authority |
| sch 7 cl 16(8) | Power to include consents and conditions | DI, EAM, EM | Where Council is the coordinating road authority |
| sch 7 cl 17(2) | Power to refuse to give consent and duty to give reasons for refusal | DI, EAM, EM | Where Council is the coordinating road authority |
| sch 7 cl 18(1) | Power to enter into an agreement | DI, EM | Where Council is the coordinating road authority |

| Road Management Act 2004 | | | |
|--------------------------|---|-----------------|--|
| Provision | Powers and Functions Delegated | Delegate | Conditions and Limitations |
| sch7 cl 19(1) | Power to give notice requiring rectification of works | DI, EAM, EM, WM | Where Council is the coordinating road authority |
| sch 7 cl 19(2) & (3) | Power to conduct the rectification works or engage a person to conduct the rectification works and power to recover costs incurred | DI, EM, WM | Where Council is the coordinating road authority |
| sch 7 cl 20(1) | Power to require removal, relocation, replacement or upgrade of existing non-road infrastructure | DI, EM, WM | Where Council is the coordinating road authority |
| sch 7A cl 2 | Power to cause street lights to be installed on roads | DI, EM | Power of responsible road authority where it is the coordinating road authority or responsible road authority in respect of the road |
| sch 7 cl 3(1)(d) | Duty to pay installation and operation costs of street lighting - where road is not an arterial road | DI, EM | Where Council is the responsible road authority |
| sch 7A cl 3(1)(e) | Duty to pay installation and operation costs of street lighting - where road is a service road on an arterial road and adjacent areas | DI, EAM, EM | Where Council is the responsible road authority |

| Road Management Act 2004 | | | |
|--------------------------|--|----------|---|
| Provision | Powers and Functions Delegated | Delegate | Conditions and Limitations |
| sch 7A cl (3)(1)(f) | Duty to pay installation and percentage of operation costs of street lighting - for arterial roads in accordance with cls 3(2) and 4 | DI, EM | Duty of Council as responsible road authority that installed the light (re: installation costs) and where Council is relevant municipal council (re: operating costs) |

| Planning and Environment Regulations 2015 | | | |
|---|---|------------------|--|
| Provision | Powers and Functions Delegated | Delegate | Conditions and Limitations |
| r.6 | function of receiving notice, under section 19(1)(c) of the Act, from a planning authority of its preparation of an amendment to a planning scheme | DDP, DM | where Council is not the planning authority and the amendment affects land within Council's municipal district; or where the amendment will amend the planning scheme to designate Council as an acquiring authority. |
| r.21 | power of responsible authority to require a permit applicant to verify information (by statutory declaration or other written confirmation satisfactory to the responsible authority) in an application for a permit or to amend a permit or any information provided under section 54 of the Act | CEO, DDP, DM, PP | |

| Planning and Environment Regulations 2015 | | | |
|---|---|----------|--|
| Provision | Powers and Functions Delegated | Delegate | Conditions and Limitations |
| r.25(a) | duty to make copy of matter considered under section 60(1A)(g) available for inspection free of charge | DDP | where Council is the responsible authority |
| r.25(b) | function of receiving a copy of any document considered under section 60(1A)(g) by the responsible authority and duty to make the document available for inspection free of charge | DDP | where Council is not the responsible authority but the relevant land is within Council's municipal district |
| r.42 | function of receiving notice under section 96C(1)(c) of the Act from a planning authority of its preparation of a combined application for an amendment to a planning scheme and notice of a permit application | DDP, DM | where Council is not the planning authority and the amendment affects land within Council's municipal district; or where the amendment will amend the planning scheme to designate Council as an acquiring authority. |

| Planning and Environment (Fees) Regulations 2016 | | |
|--|--|-------------|
| Provision | Powers and Functions Delegated | Delegate |
| r 19 | Power to waive or rebate a fee relating to an amendment of a planning scheme | CEO, DDP |

| Planning and Environment (Fees) Regulations 2016 | | | |
|--|--|-------------|----------------------------|
| Provision | Powers and Functions Delegated | Delegate | Conditions and Limitations |
| r 20 | Power to waive or rebate a fee other than a fee relating to an amendment to a planning scheme | CEO, DDP | |
| r 21 | Duty to record matters taken into account and which formed the basis of a decision to waive or rebate a fee under r 19 or 20 | DM | |

| Residential Tenancies (Caravan Parks and Movable Dwellings Registration and Standards) Regulations 2020 | | | |
|---|--|-----------------|----------------------------|
| Provision | Powers and Functions Delegated | Delegate | Conditions and Limitations |
| r 7 | Function of entering into a written agreement with a caravan park owner | DDP, PHRSC | |
| r 10 | Function of receiving application for registration | EHO, PHRSC | |
| r 11 | Function of receiving application for renewal of registration | DDP, PHRSC | |
| r 12(1) | Duty to grant the registration if satisfied that the caravan park complies with these regulations | DDP, EHO, PHRSC | |
| r 12(1) | Power to refuse to renew the registration if not satisfied that the caravan park complies with these regulations | DDP, EHO, PHRSC | |
| r 12(2) | Duty to renew the registration if satisfied that the caravan park complies with these regulations | EHO, PHRSC | |

| Residential Tenancies (Caravan Parks and Movable Dwellings Registration and Standards) Regulations 2020 | | | |
|---|---|-----------------|----------------------------|
| Provision | Powers and Functions Delegated | Delegate | Conditions and Limitations |
| r 12(2) | Power to refuse to renew the registration if not satisfied that the caravan park complies with these regulations | DDP, PHRSC | |
| r 12(3) | Duty to have regard to matters in determining an application for registration or an application for renewal of registration | DDP, PHRSC | |
| r 12(4) & (5) | Duty to issue certificate of registration | EHO, PHRSC | |
| r 14(1) | Function of receiving notice of transfer of ownership | EHO, PHRSC | |
| r 14(3) | Power to determine where notice of transfer is displayed | EHO, PHRSC | |
| r 15(1) | Duty to transfer registration to new caravan park owner | EHO, PHRSC | |
| r 15(2) | Duty to issue a certificate of transfer of registration | EHO, PHRSC | |
| r 16(1) | Power to determine the fee to accompany applications for registration or applications for renewal of registration | EHO, PHRSC | |
| r 17 | Duty to keep register of caravan parks | EHO, PHRSC | |
| r 18(4) | Power to determine where the emergency contact person's details are displayed | DDP, EHO, PHRSC | |

| Residential Tenancies (Caravan Parks and Movable Dwellings Registration and Standards) Regulations 2020 | | | |
|---|--|--------------------------|----------------------------|
| Provision | Powers and Functions Delegated | Delegate | Conditions and Limitations |
| r 18(6) | Power to determine where certain information is displayed | DDP, EHO, PHRSC | |
| r 22(1) | Duty to notify a caravan park owner of the relevant emergency services agencies for the caravan park, on the request of the caravan park owner | CSRO, DDP, EHO, PHRSC | |
| r 22(2) | Duty to consult with relevant emergency services agencies | DDP, MERO, MFPO | |
| r 23 | Power to determine places in which caravan park owner must display a copy of emergency procedures | DDP, EHO, PHRSC | |
| r 24 | Power to determine places in which caravan park owner must display copy of public emergency warnings | DDP, EHO, EM, PHRSC | |
| r 25(3) | Duty to consult with relevant floodplain management authority | DDP, EHO, PHRSC, PP | |
| r 26 | Duty to have regard to any report of the relevant fire authority | DDP, EHO, EM, MBS, PHRSC | |
| r 28(c) | Power to approve system for the collection, removal and disposal of sewage and waste water from a movable dwelling | DDP, EHO, PHRSC | |

| Residential Tenancies (Caravan Parks and Movable Dwellings Registration and Standards) Regulations 2020 | | | |
|---|---|----------------------|----------------------------|
| Provision | Powers and Functions Delegated | Delegate | Conditions and Limitations |
| r 40 | Function of receiving notice of proposed installation of unregistrable movable dwelling or rigid annexe | DDP, EHO, MBS, PHRSC | |
| r 40(b) | Power to require notice of proposal to install unregistrable movable dwelling or rigid annexe | DDP, EHO, MBS, PHRSC | |
| r 41(4) | Function of receiving installation certificate | DDP, EHO, PHRSC | |
| r 43 | Power to approve use of a non-habitable structure as a dwelling or part of a dwelling | DDP, EHO, MBS, PHRSC | |
| sch 3 cl 4(3) | Power to approve the removal of wheels and axles from unregistrable movable dwelling | DDP, EHO, MBS, PHRSC | |

| Road Management (General) Regulations 2016 | | | |
|--|---|-------------|----------------------------|
| Provision | Powers and Functions Delegated | Delegate | Conditions and Limitations |
| r 8(1) | Duty to conduct reviews of road management plan | DI, EAM, EM | |

| Road Management (General) Regulations 2016 | | | |
|--|--|-----------------|--|
| Provision | Powers and Functions Delegated | Delegate | Conditions and Limitations |
| r 9(2) | Duty to produce written report of review of road management plan and make report available | DI, EAM, EM | |
| r 9(3) | Duty to give notice where road management review is completed and no amendments will be made (or no amendments for which notice is required) | DI, EAM, EM | Where Council is the coordinating road authority |
| r.10 | Duty to give notice of amendment which relates to standard of construction, inspection, maintenance or repair under s 41 of the Act | DI, EAM, EM | |
| r 13(1) | Duty to publish notice of amendments to road management plan | DI, EAM, EM | where Council is the coordinating road authority |
| r 13(3) | Duty to record on road management plan the substance and date of effect of amendment | DI, EAM, EM | |
| r 16(3) | Power to issue permit | DI, EAM, EM, WM | Where Council is the coordinating road authority |
| r 18(1) | Power to give written consent re damage to road | DI, EAM, EM | Where Council is the coordinating road authority |

| Road Management (General) Regulations 2016 | | | |
|--|--|-----------------|--|
| Provision | Powers and Functions Delegated | Delegate | Conditions and Limitations |
| r 23(2) | Power to make submission to Tribunal | DI, EM, WM | Where Council is the coordinating road authority |
| r 23(4) | Power to charge a fee for application under s 66(1) Road Management Act | DI, EAM, EM, WM | Where Council is the coordinating road authority |
| r 25(1) | Power to remove objects, refuse, rubbish or other material deposited or left on road | DI, EM, WM | Where Council is the responsible road authority |
| r 25(2) | Power to sell or dispose of things removed from road or part of road (after first complying with regulation 25(3)) | DI, EM, WM | Where Council is the responsible road authority |
| r 25(5) | Power to recover in the Magistrates' Court, expenses from person responsible | DDP, DI | |

| Road Management (Works and Infrastructure) Regulations 2015 | | |
|---|---|---|
| Provision | Powers and Functions Delegated | Conditions and Limitations |
| r 15 | Power to exempt a person from requirement under cl 13(1) of sch 7 of the Act to give notice as to the completion of those works | Where Council is the coordinating road authority and where consent given under s 63(1) of the Act |

| Road Management (Works and Infrastructure) Regulations 2015 | | | |
|---|--|----------|--|
| Provision | Powers and Functions Delegated | Delegate | Conditions and Limitations |
| r 22(2) | Power to waive whole or part of fee in certain circumstances | DI | Where Council is the coordinating road authority |

SECTION C – DECISIONS WHICH NEED ACTION/RATIFICATION

C.21.5 SIGN & SEAL REPORT

Responsible Officer: Chief Executive Officer

Attachments: Nil.

Declarations of Interest:

John McLinden - as the responsible officer, I declare that I have no disclosable interests in this matter.

Summary

The following documents and agreements have been signed and sealed by the Councillors and the Chief Executive Officer on the respective dates. Those actions require the ratification of the Council.

Discussion

During the course of any month Council is required to sign and seal a range of documents arising from decisions made on a previous occasion(s). Examples include sale of land, entering into funding arrangements for Council programs etc.

As the decision to enter into these agreements has already been made, these documents are signed and sealed when received, with Council ratifying the signing and sealing at the next Council meeting.

The following documents were signed and sealed since the last Council meeting:

| No. | Document Type | Document Description | Date signed/ sealed |
|------|---|---|---------------------|
| 1043 | Occupancy Lease – Wemen Public Hall | Between Swan Hill Rural City Council and Wemen Progress Association Inc. | 16/03/2021 |
| 1044 | CEO – Contract of Employment | Between Swan Hill Rural City Council and J.B.McLinden | 23/03/2021 |
| 1045 | Deed of Renewal of Lease – Swan Hill Municipal Aerodrome Hanger | Between Swan Hill Rural City Council and S.A.McLean | 23/03/2021 |
| 1046 | Deed of Renewal of Lease – Monash Avenue, Nyah West | Between Swan Hill Rural City Council and Nyah West and District Senior Citizens | 23/03/2021 |

DECISIONS WHICH NEED ACTION/RATIFICATION

20 April 2021

| | | | |
|------|---|--|------------|
| 1047 | Deed of Renewal of Lease – Main Street of Pioneer Settlement, 133 Monash Drive, Swan Hill | Between Swan Hill Rural City Council and S.M.Tantau | 23/03/2021 |
| 1048 | Occupancy Lease – Meatian Public Hall (27 Meatian North Road) | Between Swan Hill Rural City Council and Meatian Hall Committee Inc. | 23/03/2021 |
| 1049 | Deed of Renewal – Lake Boga Mens Shed Inc. – 5 Jacarandah Crescent, Lake Boga 3584 | Between Swan Hill Rural City Council and Lake Boga Bowling Club Inc. and Lake Boga Men's Shed Inc. | 30/03/2021 |
| 1050 | Deed of Renewal – Manangatang Community Centre | Between Swan Hill Rural City Council and Mallee Family Care – Manangatang Play Group | 06/04/2021 |

Conclusion

Council authorise the signing and sealing of the above documents.

Recommendation

That Council notes the actions of signing and sealing the documents under delegation as scheduled.

62/21 Motion

MOVED Cr King

That Council notes the actions of signing and sealing the documents under delegation as scheduled.

SECONDED Cr Benham

The Motion was put and CARRIED

C.21.6 COUNCILLOR ASSEMBLIES - RECORD OF ATTENDANCE AND AGENDA ITEMS

Responsible Officer: Chief Executive Officer
File Number: S15-05-06
Attachments: 1 Councillor Assembly Attendance

Declarations of Interest:

John McLinden - as the responsible officer, I declare that I have no disclosable interests in this matter.

Summary

The following report provides details of Councillor Assemblies on a monthly basis.

Discussion

Whilst Minutes have not been recorded, Agenda items and those in attendance are reported and presented to Council.

An assembly of Councillors is defined as a meeting that is planned or scheduled at which at least half of the Council and one Officer are in attendance, and where the matters being considered that are intended or likely to be the subject of a Council decision.

No formal decisions can be made at an assembly but rather direction can be given that is likely to lead to a formal decision of Council.

Details of the most recent assemblies of Council are attached.

Consultation

Not applicable.

Financial Implications

Not applicable.

Social Implications

Not applicable.

Economic Implications

Not applicable.

Environmental Implications

Not applicable.

DECISIONS WHICH NEED ACTION/RATIFICATION

20 April 2021

Risk Management Implications

Not applicable.

Council Plan Strategy Addressed

Governance and leadership - Effective advocacy and strategic planning.

Options

Council Assemblies are reported to ensure good governance and transparency.

Recommendation

That Council note the contents of the report.

63/21 Motion

MOVED Cr Benham

That Council note the contents of the report.

SECONDED Cr Jeffery

The Motion was put and CARRIED

COUNCILLOR ASSEMBLIES ATTENDANCE AND AGENDA

23 March 2021 at 1.00pm, Swan Hill Town Hall

AGENDA ITEMS

- Regional Economic Development Presentation
- Community Plan
- Aerodrome Noise Complaints
- Environmental Upgrade Fund
- South West Development Precinct

ADDITIONAL ITEMS DISCUSSED

- Nil

ATTENDANCE

Councillors

- Cr Bill Moar
- Cr Stuart King
- Cr Jade Benham
- Cr Nicole McKay
- Cr Ann Young
- Cr Les McPhee
- Cr Chris Jeffery

Apologies

- Nil

OFFICERS

- John McLinden, Chief Executive Officer
- Heather Green, Director Development and Planning
- Joel Lieschke, Director Corporate Services
- Svetla Petkova, Director Infrastructure
- Bruce Myers, Director Community & Cultural Services
- Felicity O'Rourke, Community Planning Officer
- Nazrul Islam, Engineering and Capital Projects Manager

Other

- Fiona Gormann
- Ed Cotter, Better Building Fund

CONFLICT OF INTEREST

- Nil

COUNCILLOR ASSEMBLIES ATTENDANCE AND AGENDA

30 March 2021 at 1.00pm, Swan Hill Town Hall

AGENDA ITEMS

- Economic Development workshop
- Robinvale IGA / Council Car Par – Solar Shade Structures
- Aerodrome Fees and Charges Consultation
- Brian Carty
- Permit application for Group Accommodation – Royston Road, Tol Tol – VCAT Appeal
- Paid Parking Report
- S5 and S6 Delegations
- Rate Remodelling
- Fees and Charges

ADDITIONAL ITEMS DISCUSSED

- Nil

ATTENDANCE

Councillors

- Cr Bill Moar
- Cr Stuart King
- Cr Jade Benham
- Cr Nicole McKay
- Cr Ann Young
- Cr Les McPhee
- Cr Chris Jeffery

Apologies

- Nil

OFFICERS

- John McLinden, Chief Executive Officer
- Heather Green, Director Development and Planning
- Joel Lieschke, Director Corporate Services
- Svetla Petkova, Director Infrastructure
- Bruce Myers, Director Community & Cultural Services
- Adam Saddler, Economic and Community Development Manager
- Nazrul Islam, Engineering and Capital Projects Manager
- Stefan Louw, Development Manager
- Trish Ficarra, Public Health and Regulatory Services Coordinator
- Warren Snyder, Finance Manager
- Ash Free, Financial Accountant

Other

- Fiona Gormann
- Ed Cotter, Better Building Fund

CONFLICT OF INTEREST

- Nil

COUNCILLOR ASSEMBLIES ATTENDANCE AND AGENDA

6 April 2021 at 1.00pm, Swan Hill Town Hall

AGENDA ITEMS

- Rural Councils Victoria
- KSIs 3rd Quarter Review
- Event Support Fund Request – 2022 Australian Seniors Tennis
- Community Grants Program Update 2021/22
- COVID-19 Economic Recovery Plan – Loddon Mallee
- Roads Management Plan – Roads Asset Management
- Murray Darling Basin Plan Economic Recovery Fund
- Our Place Heritage Victoria

ADDITIONAL ITEMS DISCUSSED

- Nil

ATTENDANCE

Councillors

- Cr Bill Moar
- Cr Stuart King
- Cr Jade Benham
- Cr Nicole McKay
- Cr Ann Young
- Cr Chris Jeffery

Apologies

- Cr Les McPhee

OFFICERS

- John McLinden, Chief Executive Officer
- Joel Lieschke, Director Corporate Services
- Svetla Petkova, Director Infrastructure
- Adam Saddler, Economic and Community Development Manager
- Nathan Keighran, Liveability and Project Development Coordinator
- Sarah Rogers, Economic Development and Events Officer
- Karissa Box, Development Support Officer
- Laura O'Dwyer, Enterprise Assets Manager
- Simon Burge, Senior Technical Officer
- Ben Hawthorn, Technical Officer

Other

- Mary-Ann Brown, Rural Councils Victoria Chair

CONFLICT OF INTEREST

- Nil

SECTION D – NOTICES OF MOTION

SECTION E – FORESHADOWED ITEMS

SECTION F – URGENT ITEMS NOT INCLUDED IN AGENDA

Cr Les McPhee moved an urgent item not included in the agenda:

The reason this item is urgent is because it arose from a meeting between the Swan Hill Bridge working group and the NSW Transport and Roads Minister held Friday afternoon (16 April 2021) which was after the agenda for this meeting was issued.

I Councillor Les McPhee MOVE that Council:

Write a letter in its own right or if possible, a joint letter with Murray River Council to the Hon. Paul Toole NSW Minister for Regional Transport and Roads, making the following points:

- **Thanking him for meeting with us.**
- **Expressing our anticipation of the release of the Community Consultation report and noting that local feedback suggests that the community's support of the McCallum Street alignment is very strong.**
- **Pressing the Minister to push forward with the investigation, design, approvals and funding for the construction of a new bridge for Swan Hill as a matter of urgency.**
- **Noting that the gazetting of the McCallum Street alignment in the Swan Hill Planning Scheme and the Murray River Council equivalent planning instrument and the removal of 9A alignment is the logical next step following the conclusion of the feasibility work that proves the McCallum Street alignment as a feasible alignment.**

64/21 Motion

MOVED Cr Benham

That Council accept this item as an urgent item of business.

SECONDED Cr Young

The Motion was put and CARRIED

65/21 Motion

MOVED Cr McPhee

That Council:

Write a letter in its own right or if possible, a joint letter with Murray River Council to the Hon. Paul Toole NSW Minister for Regional Transport and Roads, making the following points:

- **Thanking him for meeting with us.**
- **Expressing our anticipation of the release of the Community Consultation report and noting that local feedback suggests that the community's support of the McCallum Street alignment is very strong.**
- **Pressing the Minister to push forward with the investigation, design, approvals and funding for the construction of a new bridge for Swan Hill as a matter of urgency.**
- **Noting that the gazetting of the McCallum Street alignment in the Swan Hill Planning Scheme and the Murray River Council equivalent planning instrument and the removal of 9A alignment is the logical next step following the conclusion of the feasibility work that proves the McCallum Street alignment as a feasible alignment.**

SECONDED Cr Benham

The Motion was put and CARRIED

SECTION G – TO CONSIDER & ORDER ON COUNCILLOR REPORTS

Cr Jade Benham

Official Opening of Robinvale Community Hub
Lunch with Ali Cupper MP and Jaala Pulford before hand
MAV online courses including "Implementation Matters" Webinar
Toby Price mental Health awareness event
Maryanne Thomas sod turn for the Ronald Street subdivision
Meeting with Kane Sparks re: Youth Services
Audit Committee
WAC meeting
Harvest dinner

At the end of March, Robinvale lost an indomitable character of our community Terry Turner who passed away on his 74th birthday. An incredible contributor to our sporting landscape in terms of basketball having one of our all-stars teams named in his honour but he was also involved in football and the wider community. I think it's appropriate we as Council send our condolences to the Turner family.

Cr Chris Jeffery

Nil to report

Cr Ann Young

Woorinen Progress Association meeting
Art Gallery Exhibition Opening “Earth Canvas in a Landscape”
Town Hall Performance Rachael Black and Michael McCormack
Leigh McPhee’s farewell
Opening Night Netball Courts
Opening Robinvale Community Hub
Business Breakfast
Swan Hill Needs a New Hospital Meeting
Meeting with Minister Thomas
Lake Boga Art Show
Councillor Assemblies and Council Meeting

Cr Nicole McKay

Clontarf Community dinner
Leigh McPhee’s farewell
Save Swan Hill’s Serenity meeting
Nyah Netball courts opening
Business Breakfast
Boundary Bend Progress Association meeting
Lake Boga Flying Club’s Art Exhibition

Cr Les McPhee

Audit Committee
Robinvale Improvement Group

Cr Stuart King

Swan Hill Inc meeting
Swan Hill Motorplex meeting
Rail Freight Alliance meeting
Clontarf Community Dinner

Cr Bill Moar

Clontarf Community Harmony dinner
Swan Hill Needs a New Hospital meeting
Nyah Netball courts opening
Opening of the Robinvale Community Hub with Jaala Pulford MP
Business breakfast
Swan Hill Inc – Paul Lyons presentation
Sod turn - Ronald Street housing project in Robinvale with Minister Maryann Thomas
Swan Hill Residents and Rate Payers
Show society meeting re: Business redevelopment
Piangil Community Group
Meeting with NSW Roads Minister Paul Toole, The Hon. Peter Walsh and the cross border bridge committee

Mildura ACCC Water trading inquiry meeting
MDBA meeting – Water quality in the Murray Darling Basin

SECTION H – IN CAMERA ITEMS

Nil

There being no further business the Mayor, Councillor Bill Moar closed the meeting at 3.01pm.