

AGENDA

SCHEDULED MEETING OF COUNCIL

Tuesday, 20 April 2021

To be held Swan Hill Town Hall
McCallum Street, Swan Hill
Commencing at 2pm

COUNCIL:

Cr B Moar – Mayor

Cr J Benham
Cr A Young
Cr LT McPhee
Cr C Jeffery
Cr S King
Cr N McKay

SECTION A – PROCEDURAL MATTERS.....	3
SECTION B – REPORTS.....	4
B.21.24 ASSET MANAGEMENT – ROAD MANAGEMENT PLAN AND REGISTER OF PUBLIC ROADS.....	4
B.21.25 EVENT SUPPORT FUND REQUEST - 2022 AUSTRALIAN SENIORS TENNIS CHAMPIONSHIP	126
B.21.26 COMMUNITY GRANTS PROGRAM UPDATE 2021-2022	130
B.21.27 INSTRUMENT OF APPOINTMENT AND AUTHORISATION	138
B.21.28 COUNCIL PLAN – PROGRESS REPORT FOR THE THIRD QUARTER OF 2020/21	143
B.21.29 QUARTERLY REVIEW OF FINANCIAL PERFORMANCE AND FINANCIAL POSITION TO 31 DECEMBER 2020.....	197
B.21.30 AUDIT COMMITTEE	201
B.21.31 S5 INSTRUMENT OF DELEGATION TO THE CHIEF EXECUTIVE OFFICER.....	204
B.21.32 S6 INSTRUMENT OF DELEGATION TO MEMBERS OF COUNCIL STAFF	215
SECTION C – DECISIONS WHICH NEED ACTION/RATIFICATION.....	312
C.21.5 SIGN & SEAL REPORT	312
C.21.6 COUNCILLOR ASSEMBLIES - RECORD OF ATTENDANCE AND AGENDA ITEMS	314
SECTION D – NOTICES OF MOTION	319
SECTION E – FORESHADOWED ITEMS	319
SECTION F – URGENT ITEMS NOT INCLUDED IN AGENDA.....	319
SECTION G – TO CONSIDER & ORDER ON COUNCILLOR REPORTS	319
SECTION H – IN CAMERA ITEMS	319

SECTION A – PROCEDURAL MATTERS

- **Welcome**

- **Acknowledgement of Country**

- **Prayer**

- **Apologies/Leaves of Absence**

- **Directors/Officers Present**

- **Confirmation of Minutes**
 - 1) Scheduled Meeting Of Council held on 16 March 2021

- **Disclosures of Conflict of Interest**

- **Joint Letters and Reading of Petitions**

- **Public Question Time**

- **Open Forum**

SECTION B – REPORTS

B.21.24 ASSET MANAGEMENT – ROAD MANAGEMENT PLAN AND REGISTER OF PUBLIC ROADS

Responsible Officer:	Director Infrastructure
File Number:	S32-24-03
Attachments:	1 Draft Road Management Plan 2021 2 Register of Public Roads - Draft 2021

Declarations of Interest:

Svetla Petkova - as the responsible officer, I declare that I have no disclosable interests in this matter.

Summary

This report seeks a Council resolution to approve the draft Road Management Plan (RMP) for community consultation as required by Section 54 of the Road Management Act 2004.

Discussion

Council is required to review its RMP under the Road Management Act 2004. The RMP is a plan that details the inspection regime, defect intervention levels and defect repair response times for all nominated road related assets under Council's management.

The plan ensures that the community contributes to and is informed about how Council manages its road assets. It enables the community to comment to Council about the level of service proposed to be funded.

In conducting a review of its plan, Council must ensure that the standards and priorities provided in the inspection, maintenance and repair of the classes of roads are appropriate.

Compliance with the plan limits Council's public liability to legal action from claims for damages for incidents related to these assets.

The RMP was initially adopted by Council on 19 October 2004. It has subsequently been reviewed and amended by Council in 2007, 2009, 2013 & 2017, 2019.

From here the process of reviewing the RMP will be:

1. Seek Council resolution to approve the draft RMP for community consultation.
2. Advertise Council's intention to adopt the draft RMP and allow 28 days for submissions.

SECTION B - REPORTS

20 April 2021

3. If submissions are received revise the RMP and make changes if necessary and merited.
4. Bring the amended RMP back to Council for adoption.
5. Advertise the new RMP in the Government Gazette, Council's website, and social media outlets.

2021 Review

Council officers have been carrying out a detailed review of the Road Management Plan and the Register of Public Roads. The review has included several changes to the documents including formatting and acknowledging updates to legislation.

Whilst reviewing the Plan, a comparison of our levels of service with those of neighbouring Councils and other Councils with a similar asset and income base was undertaken to ensure that the levels of service currently being provided by Council are comparable and reasonable.

A full review was conducted on the Register of Public Roads. In Accordance with S.19 Road Management Act, Council must have a Register of Public Roads available to the public. This Register describes the extent of each road and sets the classification level. The classification level of a road guides Council staff on how often a road needs to be inspected as well as providing the maximum response time to attend to defects or hazards. The classification level of a road is related to the usage of the road and therefore the likelihood of a defect causing issues to road users.

The review completes work that was started in the previous RMP review when "Secondary Roads" were introduced. However, this review was never formalised in the Register of Public Roads or the road maintenance system.

The Register of Public Roads also now includes several roads that are classed as "Not Responsible". These roads are often assumed to be under Council control so have been included to provide clarity into the future.

Consultation

Internal

The RMP has been reviewed and communicated internally.

The Register of Public Roads was reviewed road-by-road with a working group including the Director of Infrastructure, Manager of Works, Enterprise Assets Manager, Road Inspectors and Engineering Officers.

Future Consultation

Section 54 of the Road Management Act 2004 outlines the procedure for making or amending an RMP. As part of this process, Council must give a notice stating:

- The purpose and general purport of the proposed RMP

SECTION B - REPORTS

20 April 2021

- Where a copy of the proposed RMP can be obtained or inspected
- That any person may make a submission on the proposed RMP to the road authority (in this case Council) within the period specified in the notice.

The Act also outlines that a road authority must allow at least 28 days for public submissions.

The community must have the opportunity to review the draft plan prior to adoption. The community has the ability to make submissions which must be dealt with by Council. It is important that community submissions are considered, and if appropriate, incorporated into the plan. Each submission will be investigated to determine its impact on the budget and Council resources against any change in the plan.

Financial Implications

As part of the review process of the RMP, Council and the community must be aware of the impacts that “setting the bar too high for intervention levels” would have on Council resources and operational budget.

As part of the review process Council officers consider firstly when an asset has reached a level where the defect would constitute a risk to the public wellbeing. This would be considered the minimum standard for when intervention works should take place on roads and road related infrastructure.

Should Council decide to “raise the bar” and have a higher standard of intervention for defects identified as part of the RMP, this will have an impact on the Council resources available to do this work and to operational budgets to fund these repairs.

The changes in classification of roads within the Road Register reflect the Level of Service being provided in the field. Approximately 894km of road was amended from Access to Secondary classification. These roads are generally dry weather only roads, but present an approximate future saving of \$26M in potential re-sheeting over 20 years if they were to remain as Access roads (All weather).

Social Implications

Well maintained roads and road related infrastructure are critical for the benefit and enjoyment of all community members to enable them to access services that they rely on, on a daily basis. The prioritisation of a network of link and collector roads, directing traffic to preferred routes will increase the level of service and user experience.

Economic Implications

Accessible roads are critical for industry and agriculture businesses. It is essential that food producers can access their market as efficiently and quickly as possible.

The review of the classifications in the road register will allow Council staff to provide a better level of service on these roads in a targeted manner.

Environmental Implications

Roads and road related assets need to be maintained in accordance to the Environmental policy to ensure minimal impact on the environment and especially the role road reserves play as wildlife corridors containing threatened flora and fauna.

Risk Management Implications

The reclassification of appropriate road segments from Access to Secondary Access will allow Council to respond to defects in our transport network within the allocated time or better. This will reduce risk to the public and risk of Council being non-compliant with the terms outlined in the Road Management Plan. Secondary access roads are seasonal traffic only with minimal public traffic so reflect a lower risk if a defect above intervention occurs and will allow works crews to focus on the higher use/risk roads. Non-conformances, by not being able to meet the Levels of Service outlined within the RMP, also leaves Council open to potential litigation if there should be an incident.

Council Plan Strategy Addressed

Infrastructure - Infrastructure that is provided and appropriately maintained in accordance with agreed standards.

Options

1. Adopt the draft RMP and advertise for public comments as required under Section 223 of the LGA 2020
2. Request further changes be made to the plan prior to advertising for public comment

Recommendations

That Council:

1. **Adopt the draft Road Management Plan (attachment 1) and the Register of Public Roads (attachment 2).**

Affirm the publication of a public notice under Section 223 of the Local Government Act 1989¹, informing the community of Council's intention to amend its current Road Management Plan in:

- a) **Daily newspapers generally circulating in the area in which the roads**

¹ S223 LGA2020 is not in operation until stage 3 Oct 2021

to which the Road Management Plan applies are situated; and

b) Council's website and social media outlets.

- 2. Review submissions about the proposed Road Management plan in accordance with Section 223 of the Local Government Act 1989, subsequent to the statutory submission period.**



Road Management Plan

2021



TRANSPORT
Sealed Roads, Unsealed Roads, Kerb and Channel, Road
Shoulders, Footpaths, Cycle Paths and Bridges.



Version Control

Revision Number	Comment	Date
1	Plan prepared following public consultation	19 October 2004
2	Plan amended to divide current document into RMP and RAMP; alter standards for inspection and maintenance; changes relating to Council's policies and practices; and drought restrictions	18 December 2007
3	Plan reviewed as per RMA General Regulations requirements. The RMP was amended to alter standards for inspection and maintenance; alter road hierarchy for inspections and maintenance; and changes relating to Council's policies and practices.	20 October 2009
4	Plan reviewed as per:- RMA General Regulations 2005 requirements Liability Mutual insurance's Risk Assessment Amendments relating to Council's policies and practices highlighted in review of plan	28 May 2013
5	Each incoming municipal Council must review its Road Management Plan (RMP) during the same period as it is preparing its Council Plan under the Local Government Act 1989.	27 June 2017
6	Plan amended to update; <ul style="list-style-type: none"> • Removed total road and footpath lengths • Clarifications of section 1.5 1 VicRoads • Public Road classes of section 3 Road and Footpath classification/hierarchy • Appendix A – municipality map 	19 November 2019
7	Plan reviewed within 6 month of new Council as per LG Act 2020	TBC

Table 1 - Version history

Contents

VERSION CONTROL	1
DEFINITIONS	3
1 INTRODUCTION	5
1.1 PURPOSE OF THE PLAN	5
1.2 SCOPE	5
1.3 EXCEPTIONAL CIRCUMSTANCES	6
2 ROAD USERS RIGHT AND RESPONSIBILITIES	7
2.1 KEY STAKEHOLDERS	7
2.2 OBLIGATIONS OF ROAD USERS	7
2.3 WORKS WITHIN ROAD RESERVE	8
2.4 DEMARCATION OF RESPONSIBILITIES	8
2.4.1 VicRoads/Regional Roads Victoria/Department of Transport	8
2.4.2 Crownland	8
2.4.3 Rail Infrastructure	8
2.4.4 Utilities	9
2.4.5 Boundary Roads	9
2.4.6 Private Owners	9
2.5 LIMITS IN RELATION TO LIABILITY FOR PROPERTY DAMAGES	10
3 THE REGISTER OF PUBLIC ROADS AND CLASSIFICATION	11
3.1 REGISTER OF PUBLIC ROADS	11
3.2 ROAD CLASSIFICATION	11
3.3 FOOTPATH CLASSIFICATION	12
3.4 LEVELS OF SERVICE	12
4 REVIEW AND MONITORING OF ROAD MANAGEMENT PLAN	14
4.1 REPORTING	14
4.2 AUDIT	14
4.3 REVIEW OF THE ROAD MANAGEMENT PLAN	14
4.4 CONSULTATION PROCESS	14
5 APPENDICES	15
5.1 APPENDIX A – INSPECTIONS	15
5.1.1 Inspection Types	15
5.1.2 Inspection Frequencies	16
5.2 APPENDIX B - DEFECT INTERVENTION LEVELS AND RESPONSE TIMES	17

Definitions

Unless the context or subject matter otherwise requires, terms used in the Road Management Plan (RMP) have the following meanings:

<i>Arterial Road</i>	Freeways, highways and declared main roads which are managed by the State Government through Regional Roads Victoria
<i>Bicycle Lane</i>	The part of the carriageway designated for use by cyclists
<i>Carriageway</i>	The full trafficable area including the roadway and the shoulders
<i>Code of Practice</i>	Road Management Act 2004 Code of Practice: Operational Responsibility for Public Roads published in the Victoria Government Gazette S174 on 30 May 2017
<i>Condition Inspection</i>	Inspections conducted to assess the life of the road and pathway network for valuation, lifecycle management and long term capital works planning.
<i>Council</i>	Swan Hill Rural City Council (SHRCC)
<i>Critical Location</i>	a location where the road alignment, pavement width and /or geometry are identified by additional markings, signage or guideposts to guide the travelling public
<i>Day</i>	A day on which SHRCC is open for business. Where a timeframe is expressed in days it means the current day plus the number of days stated in the timeframe up to midnight on the last day.
<i>Defect</i>	A localised failure in an asset, for example, potholes in a road surface or displacement in a concrete footpath
<i>Footpath/Pathway</i>	A constructed paved, sealed or gravel path intended for use by pedestrians and/or cycles
<i>Hazard</i>	A change to the road or footpath surface that introduces a hazard to public safety.
<i>Inspection Frequency</i>	The frequency of inspections of the road to identify potential defects or hazards
<i>Intersection</i>	An intersection is a junction where two or more roads meet or cross
<i>Intervention Level</i>	The size of the defect at which the road authority has determined that the defect will be rectified
<i>Levels of Service</i>	A defined condition or performance standard associated with a particular asset and its classification within an asset hierarchy
<i>Major Culvert</i>	A major culvert is a culvert (or more commonly multiple culverts laid side by side) of large enough size to be treated more like a bridge over a water course than a pipe under a road. In a number of Australian states culverts with cross section area of 6sqm or greater are considered to be major culverts.
<i>Municipal Road</i>	Roads for which Council is the responsible Road Authority
<i>Nature Strip/Roadside</i>	The land, generally vegetated, between the carriageway and a property boundary
<i>Proactive Inspections</i>	Inspections performed as part of a scheduled program for the purpose of identifying defects or hazards above intervention.
<i>Programmed</i>	Works that are referred to a program of works and will be undertaken subject to availability of resources and subject to any policy directions from Council.
<i>Public Highway</i>	any area of land that is a public highway for the purposes of the common law;
<i>Public Road</i>	A road declared to be a public road by the relevant road authority

<i>Reactive Inspection</i>	Inspections performed in response to a customer request or notification about the condition of a road/path in order to assess whether the road contains a RMP defect that has reached the relevant intervention level.
<i>Register of Public Roads</i>	List of roads within a municipality that a council is responsible for. Council is required to keep a register under S.19 of the RMA
<i>Repair</i>	<p>the taking of any action to remove or reduce a risk arising from a defect in a roadway, pathway or road-related infrastructure, including but not limited to:</p> <ul style="list-style-type: none"> a) reinstating a road/path to its former standard following works to install any infrastructure; b) reinstating a road/path to a safe standard following deterioration or damage; c) providing a warning to road users of a defect in a roadway, pathway or road (including road-related infrastructure) - but does not include the upgrading of a roadway, pathway or road-related infrastructure <p>Examples: Filling in a pothole in a roadway, resurfacing the roadway and erecting a warning sign would be actions to repair the road.</p>
<i>Response Time</i>	The time allowable to respond to a defect. Response time is measured from the time the defect is identified by, or notified to, Council.
<i>Responsible Road Authority</i>	The organisation responsible for the management of the road, as determined under s.37 of the RMA
<i>Road</i>	<p>Includes a street; right of way; cul de sac; by-pass; bridge or ford; footpath; bicycle path or other land or works forming part of the road. Including:</p> <ul style="list-style-type: none"> a) any public highway; b) any ancillary area; c) any land declared to be a road or forming part of a public highway or ancillary area.
<i>Road Management Act 2004 (RMA)</i>	The Act provides a statutory framework for the management of the road network in Victoria.
<i>Road Management Plan</i>	The document developed by Council to assist in the management of their road related duties and responsibilities, as defined in the RMA.
<i>Road Reserve</i>	Crown land dedicated to the purpose of being a public highway
<i>Roads other than a Municipal Road</i>	Includes roads in State reserves, unused road licences and private property.
<i>Roadside</i>	The area of land within a road reserve that is neither roadway nor pathway
<i>Safety Interface Agreement/Boundary Road Agreement</i>	An agreement between authorities or adjacent Council's outlining the areas of responsibility and the roles of the individual parties of the agreement.

1 Introduction

1.1 Purpose of the Plan

The purpose of the Plan is to establish a management system for Council to inspect road and road related infrastructure and repair identified defects based on policy and operational objectives having regard to available Council resources.

The key principles of the Plan are:

- To document a system for the prioritised maintenance of roads and road related infrastructure consistent with the requirements of the RMA.
- The integration with a Register of Public Roads for which Council is responsible
- To specify levels of service for routine inspections and response times for the repair and maintenance of Council's road and road related infrastructure
- Outline the powers and duties of road authorities
- Provide a public working document for all stakeholders

This Plan has been developed in line with Council's corporate strategies and plans and reflects the outcomes resulting from budget considerations, various asset management plans and levels of service adopted by Council.

Compliance with the RMP is evidence that the Council has discharged its statutory duty to inspect, repair and maintain public roads and any common law duty of care owed to road users

1.2 Scope

The provisions of this Plan apply to municipal roads and road infrastructure (including road-related infrastructure) for which Council is the responsible road authority.

Municipal roads that are not registered as Public Roads are still Council's discretionary responsibility under the Local Government Act 2020, but under the RMA, Council has no obligation to inspect, repair or maintain them and they are not subject to the RMP.

Municipal roads that Council has deemed are 'reasonably required for general public use' or declared to be a public highway under section 204(1) of the Local Government Act 2020 or a municipal road under section 14(1) of the RMA have been registered as Public Roads and are listed in Council's Register of Public Roads.

In determining Public Roads, Council considers a range of relevant matters, including the usage and construction standard of the roads. Public Roads and road infrastructure (including road-related infrastructure) identified within the Register of Public Roads are inspected and maintained by Council under the RMA and in accordance with the RMP Levels of Service. The Levels of Service include standards of inspection frequency and response times and take into account operational objectives and available resources as set out in Section 50 of the RMA.

This RMP also provides for the management of road related infrastructure (including road-related infrastructure) within Public Roads managed by Council, including:

- Footpaths
- Shared pathways
- Bicycle lanes
- Road signs
- Line marking
- Traffic control devices
- Kerb and channel
- Bridges and major culverts

The RMP does not include the management of the following:

- Other Council non-road infrastructure that may be located within a Public Road, such as underground drainage, street trees, street furniture and buildings.
- Non-Council owned or controlled road infrastructure (including road-related infrastructure) such as bridges and culverts at channel crossings owned by other authorities or utilities.
- Private roads/Private driveways/pathways providing access from private property to a public road
- Nature Strips
- Private infrastructure within the road reserve under 173 agreements

1.3 Exceptional Circumstances

Council will make every effort to meet its commitments under this RMP.

There may be situations or circumstances that affect Council's business activities to the extent that it cannot deliver on the service levels of the RMP. These include, but are not limited to, natural disasters such as fires, floods, pandemic or storm; or a prolonged labour or resource shortage, due to a need to commit or redeploy council staff and/or equipment elsewhere.

In the event of the above circumstances occurring, the Council relies on sections 83 and 84 of the Victorian Wrongs Act 1958 as a complete defence to any claim arising out of noncompliance with this Plan.

Where suspension of the Council's Plan is necessary, the Council's CEO or most senior officer in their absence, will consider and decide on a suspension without necessarily consulting with any stakeholder. If a suspension of the Council's Plan is undertaken, the reasons for this will be referred to as a force majeure event.

If the Council's Plan is suspended, stakeholders should be aware that it will only be reinstated when the reasons for the suspension have abated and the Council has the resources to reasonably resume and meet its Plan.

2 Road Users Right and Responsibilities

2.1 Key Stakeholders

Stake holders of this RMP are customers, other interested parties and responsible authorities and include:

1. Residents and businesses using the road network.
2. Pedestrians, including those with disabilities and with restricted mobility.
3. Users of a range of miscellaneous smaller, lightweight vehicles such as cyclists, mobility scooters, wheelchairs, prams, etc.
4. Vehicle users such as trucks, buses, commercial vehicles, cars and motorcycles.
5. Emergency authorities (Police, Fire, Ambulance, SES).
6. Utility agencies that use the road reserve for their infrastructure (water, sewerage, gas, electricity, telecommunications).
7. Council as the responsible road authority.
8. VicRoads/Regional Roads Victoria/Department of Transport as Responsible Road Authority for state arterial roads and standards compliance authority.
9. State and Federal Government that periodically provide support funding to assist with management of the network.
10. Consultants and Contractors (design, construction and maintenance personnel who build or maintain the road and associated infrastructure)

2.2 Obligations of Road Users

All road users have a duty of care under the Act. Section 106 and 138 prescribe obligations as contained in Section 17A of the Road Safety Act 1986 which states that:

1. A person who drives a motor vehicle on a highway must drive in a safe manner, having regard to all the relevant factors, including (but not limited to) the:
 - physical characteristics of the road
 - prevailing weather conditions
 - level of visibility
 - condition of the motor vehicle
 - prevailing traffic conditions
 - relevant road laws and advisory signs
 - physical and mental condition of the driver
2. A road user, other than a person driving a motor vehicle, must use a highway in a safe manner having regard to all the relevant factors.
3. A road user must have regards to the right of:
 - Other road users and take reasonable care to avoid any conduct that may endanger the safety or welfare of other road users.
 - The community and infrastructure managers in relation to road infrastructure and non-road infrastructure on the road reserve and take reasonable care to avoid any conduct that may damage road infrastructure (including road-related infrastructure) and non-road infrastructure on the road reserve.
 - The community in relation to the road reserve and take reasonable care to avoid conduct that may harm the environment of the road reserve.

2.3 Works within road reserve

Unless an exemption applies under the Act, a person must not conduct any works in, on, under or over a road without written consent of the Responsible Road Authority.

This includes works on footpaths and nature strips including the installation or modifications of driveways outside private property.

Application forms for a Works within the Road Reserve Permit can be obtained from Council's website or Council offices. Failure to seek consent for works within a road reserve is an offense under the RMA. Fees and penalties can be applied.

2.4 Demarcation of Responsibilities

The demarcation of responsibilities under this Plan are as defined in the Road Management Act 2004 Code of Practice: Operational Responsibility for Public Roads published in the Victoria Government Gazette S174 on 30 May 2017, unless specifically identified otherwise

2.4.1 VicRoads/Regional Roads Victoria/Department of Transport

VicRoads/Regional Roads Victoria/Department of Transport are the manager of all regional arterial roads throughout the state. In Swan Hill, the arterial roads managed by the State Government Road Manager are:

- Murray Valley Highway (including southern entrance of Campbell Street to Curlewis Street Swan Hill)
- Curlewis Street Swan Hill
- Stradbroke Avenue, Nyah
- Bromley Road, Robinvale
- Mallee Highway (including Tooleybuc Road, Murray Street Piangil and Larundel Street Manangatang)
- Sea Lake - Swan Hill Road (including McCallum Street, Swan Hill)
- Donald - Swan Hill Road
- Robinvale - Sea Lake Road (including Wattle Street, Manangatang)
- Hattah Robinvale Road.

In urban areas, these roads may also be known by their local road name (see above in brackets). On these roads, Council is responsible for the verge and footpath from the back of kerb, or the back edge of the table drain, to the property boundary. Where there are parking lanes on arterial roads that do not allow through traffic, Council is the responsible authority for the area of pavement associated with the parking lane with the demarcation being the interface of the carriage way and the parking area. Where Council is responsible for the parking area, it is also responsible for the kerb and channel.

For rural arterial roads, RRV are the responsible authority for the full width of the road reserve.

2.4.2 Crown Land

A number of roads and tracks exist on Crown Land (other than road reserves) where Council is not the Committee of Management, e.g. national and regional parks. DELWP and/or Parks Victoria have management responsibility of these roads. These roads are classified as "Not Responsible" in Council's Register for Public Roads.

2.4.3 Rail Infrastructure

Rail Authorities are responsible for maintaining railway level crossings, which include the area in the immediate vicinity of the railway line (3m of nearest rail). Rail Authorities are also

responsible for road and pedestrian bridges over rail and rail over road bridges within the municipality, unless otherwise stated in the Safety Interface Agreements.

Council is responsible for maintaining the approaches to the rail lane and approach signage on the municipal road network.

2.4.4 Utilities

This plan does not apply to infrastructure assets belonging to other infrastructure managers such as telecommunications, water and sewerage, gas and electricity.

2.4.5 Boundary Roads

Council has entered into Boundary Road Agreements with adjoining Councils. These Boundary roads are designated as "Not Responsible" in Council's Register for Public Roads where maintenance agreements have been reached with adjoining Council's.

2.4.6 Private Owners

2.4.6.1 Driveways

Driveways are the responsibility of the owner of the land for which the driveway provides access to and from the road. The landowner is responsible for that part of the driveway as shown in Figure 1, specifically:

- The in-fills between the kerb and channel and the footpath, and the footpath and property line.
- The layback through the kerb (excluding the channel).
- The immediate surrounds impacted on by the driveway.

The footpath crossover is part of the footpath and is the responsibility of Council, however Council may charge the landowner for the cost of repairs to damage to the footpath caused by vehicles using the driveway.

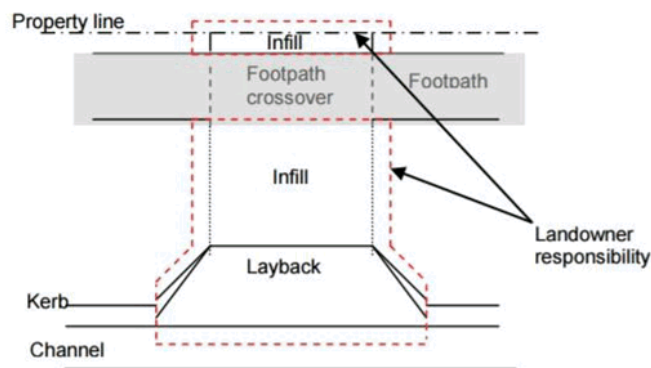


Figure 1 - Driveway Responsibility

Arrangements are similar for culvert crossings over an open table drain where the owner's responsibilities are:

- Culvert and endwalls.
- Driveway infill between the road edge and the property line excluding any footpath crossover.
- Maintenance of the road seal adjacent to the driveway to be free of loose material sourced from the property or the driveway.

Council retains the right to direct the standard of construction, materials and location of driveways within the road reserve. Landowners must obtain a Working within Road Reserve Permit from Council prior to commencing any works or activities within the road reserve.

2.4.6.2 Footpaths and Overhanging Vegetation

The adjacent landowner has responsibility for keeping pathways clear of vegetation growing from their property. Responsibility for overhanging vegetation may be managed through Council's local laws

2.4.6.3 Footpath trading and outdoor eating facilities

This plan does not apply to footpath trading or outdoor eating and associated furniture located within the road reserve with or without a Footpath Trading Permit issued under Council's local laws.

2.5 Limits in relation to liability for property damages

Section 110 of the RMA details the liability and extent of claims for property damages or incident claims.

In accordance with Section 115 of the RMA, a person who intends to take court proceedings in relation to a claim for damages arising out of a condition of a public road or infrastructure, must first lodge a written notice with Council. This notice must be lodged with Council within 30 days of the incident occurring.

3 The Register of Public Roads and Classification

3.1 Register of Public Roads

The Road Management Act 2004 places a mandatory requirement that a road authority maintains a register of public roads. The purpose of the register is to define the public roads for which Council is the responsible authority.

Council's Register of Public Roads is available as a public document via Council's website or over the counter at any Council Office. The Register includes a listing of the public roads within the Council, a description to assist with identification, the Classification of the roads (see below) and any notes if known regarding the road management or gazette information.

3.2 Road Classification

For purposes of this RMP, Public Roads have been classified as follows:

Classification	Description	Accessibility	Surface
1) Link	Link roads provide a road that supplement the main arterial road network. These roads provide through-traffic movement between significant population centres and major traffic generators such as residential, industrial, and sporting nodes	All Weather Access	Generally Sealed
2) Collector	Collector Roads act as a catchment between Access and Secondary Roads directing traffic towards Link and Arterial roads.	All Weather Access	Gravel or Seal
3) Access	Access roads provide all weather access to residences.	Generally All Weather Access ¹	Gravel or Sealed
4) Secondary	Secondary access roads are low use/low volume roads. They are roads that provide seasonal access to properties or provide a link to access roads.	Dry Weather Only access	Gravel or Earth
5) Ancillary	A roadway or track generally contained with a Caravan Park, public park or public reserve. These are generally not on a public road reserve but on Council managed land	All Weather or Dry Weather Only access	Gravel or Sealed
6) Sealed Laneway	A sealed laneway providing rear access to businesses	All Weather Access	Sealed
7) Unsealed Laneway	An unsealed laneway providing secondary access to urban properties	Dry Weather Only access	Gravel or Earth
8) Not Maintained	Primarily unformed roads, laneways or tracks and very rarely used. These roads are not considered "reasonably required for general public use and may be eligible for unused road licences to adjoining landowners.	Dry Weather only	Earth

¹ Council is aware that some Access Roads are not 'all weather access' and will be implementing an improvement program to upgrade those roads to the required standard over time

Table 2 - Road Classifications

The Register of Public Roads also contains roads of classification "Not Responsible". These roads are not maintained or inspected by SHRCC and have been included in the Register to assist for clarity of responsibility.

3.3 Footpath Classification

For purposes of this RMP, footpaths have been classified as follows:

Classification	Description
Class 1	Footpaths in the Central Business District (CBD) of Swan Hill and Robinvale.
Class 2	Footpaths in CBD of other towns and satellite business areas of Swan Hill, around schools hospitals and elderly accommodation.
Class 3	Residential areas and Industrial areas and all shared pathways.

Table 3 - Footpath Classifications

3.4 Levels of Service

To assist Council with meeting its Road Management Act duties and to provide clarity to road users and ratepayers, the Council has adopted Levels of Service regarding inspections and expected response times for addressing defects.

Levels of Service relating to pro-active and reactive inspections can be found in Appendix A – Inspections.

The maintenance intervention levels and response times are detailed in Appendix B - Defect Intervention Levels and Response Times. Where the response time has been set as "Programmed", the works are referred to a program of works and will be undertaken subject to availability of resources and subject to any policy directions from Council.

If the nature of the work required, level of resources or workload, is not feasible to rectify the defect within the time shown in Table 8 - Defect Intervention Levels and Response Times **appropriate warning** of the defect or **temporary treatment** of a defect or hazard to reduce risks associated with the defect until permanent repairs can be undertaken is to be provided until a suitable repair or treatment can be completed.

Appropriate warning may include, but is not limited to, the following:

- Provision of warning signs
- Marking defects for higher visibility
- Traffic control action
- Divert traffic around defect
- Installation of temporary speed limits
- Road closures

The municipality is geographically one of the largest in Victoria, with a travelling time of two hours from north to south. Considering long travelling times for maintenance crews, it is cost effective and operationally efficient for Council to repair nearby defects that have not yet reached specified intervention levels while attending to defects that have been identified within the RMP. This philosophy has been taken into account when setting intervention levels.

With regard to footpaths, all defects that have been identified will be responded to within the timeframe as set out by the RMP.

Defects may be identified where it can be determined that they may deteriorate to an extent that reach intervention prior to the next programmed inspection. In these cases, a review will be carried out of this defect and, if Councils schedule and resources enable action, this will be carried out and recorded as proactive maintenance works.

For the avoidance of doubt, the practice of repairing defects inside intervention levels while maintenance crews are nearby forms part of this RMP and is otherwise a practice Council considers consistent with the inspection, repair and maintenance requirements and standards specified by or in this RMP.

4 Review and Monitoring of Road Management Plan

4.1 Reporting

Reports (or dashboards) will be developed that provide statistics on how the RMP is tracking. These reports will include information such as:

- Number of new defects identified within a time period
- Types of Defects identified
- Number of Customer requests received within a time period
- Compliance with response times by defect type
- Number of overdue defects

4.2 Audit

A program of auditing, using both internal and external auditors, is being developed for the purposes of ensuring that all the management systems in place are delivering the levels of service adopted by Council for its road network assets.

4.3 Review of the Road Management Plan

This Road Management Plan shall be reviewed in accordance with section 8 and 9 of the *Road Management (General) Regulations 2016*. The review will be conducted so as to conclude within 6 months, following a Council election (or greater period if applicable under section 90 of the *Local Government Act 2020*) to enable coordination with the preparation of the Council Plan.

A report summarising the finding and conclusion of the review will be available at the Council office and on the Council's website in accordance with section 9(2) of the Regulations.

This Road Management Plan may be amended at any period between general elections of Council in accordance with sections 10 and 11 of the Regulations.

4.4 Consultation Process

In any review associated with the Road Management Plan, consultation will be undertaken as follows:

- Internally by staff associated with the RMP implementation
- Externally by placing this document on exhibition and calling for submissions from the general public; and
- Externally by Council's insurer and legal advisors.

Inspection and response standards have been based on an approach that aims to balance customer expectations with sustainable resource management. Information gained from external and internal sources, including historical knowledge of demand, risk and expectation has guided the development of these standards.

5 Appendices

5.1 Appendix A – Inspections

5.1.1 Inspection Types

There are three types of inspections undertaken on Council's roads and footpaths. These are Reactive, Programmed and Asset Condition inspections.

Inspection type	
Programmed	Programmed inspections assess the road and footpath network to identify defects that have reached the intervention level, as defined in Council's RMP.
Reactive	Reactive inspections are undertaken following notification to Council of defects and safety issues by the community or stakeholders. The defects are inspected in line with criteria set out within the RMP.
Condition	Asset condition inspections are conducted to assess the condition and remaining useful life assets in order to prioritise renewal works and report financial depreciation figures. Condition inspections are conducted as specified in Council's Asset Capitalisation and Valuation Policy.

Table 4 - Inspection Types

The type of defects to be observed and recorded by the inspector will vary depending on the type of inspection and the nature of the asset being inspected, as detailed below:

Programmed Inspection Type	Sealed/ Unsealed	Items to be included in inspections
Daytime	Sealed	Potholes, edge breaks, major cracks, shoulder drop-off, stripping of seals, excessive loose stones, signage, line-marking, guideposts, RRPM's, kerb and channel and vegetation clearance
	Unsealed	Potholes, loose material, pavement failures, signage, guideposts, and vegetation clearance
Night	Sealed	Visibility of signage, line-marking, guideposts, and raised reflective pavement markers (RRPM's)
	Unsealed	Visibility of signage and guideposts
Footpaths	N/A	Trips defects, pit lids, mounds or depressions and vegetation clearance
Reactive	N/A	Defects as listed above but triggered via a notification of a defect

Table 5 - Observations

5.1.2 Inspection Frequencies

Roads			
Classification	Daytime Proactive	Night time Proactive	Reactive
Link	4 per calendar year	1 per calendar year	10 Working Days
Collector	2 per calendar year	1 per calendar year	
Access	1 per calendar year	1 per 2 calendar years	
Secondary/ Sealed Laneway	1 per 2 calendar years	1 per 2 calendar years - Level crossings only	
Ancillary/ Unsealed Laneway	N/A	N/A	

Table 6 - Inspection frequency - Roads

Footpaths		
Classification	Frequency of inspections	Window
Class 1	2 per calendar year	1 st inspection: 1 Jan – 30 June 2 nd inspection: 1 July – 31 Dec
Class 2	1 per calendar year	1 Jan – 30 June
Class 3	1 per calendar year	1 July – 31 Dec

Table 7 - Inspection Frequency and Inspection Window - Footpaths

5.2 Appendix B - Defect Intervention Levels and Response Times

Intervention level	MAXIMUM - Response Time by Usage			
Description of Defect	Link	Collector	Access	Secondary
<u>Sealed roads</u>				
Potholes greater than 300mm diameter and 50mm deep	2 Weeks	1 Month	2 Months	4 Months
Deformations in the traffic lane greater than 100mm in depth and under a 3m straight edge	1 Month	2 Months	4 Months	6 Months
Edge break exceeds 150mm laterally over at least a 1m length from the nominal edge of seal	2 Weeks	1 Month	3 Months	6 Months
Drop off from edge of seal to unsealed shoulder greater than 100mm over >1m length	1 Month	2 Months	4 Months	6 Months
Line markings missing or illegible at a critical location rendering them substantially ineffective	3 Months	6 Months	12 Months	12 Months
Accumulation of aggregate or sand in a traffic lane exceeding 50mm and > 5m long	2 Weeks	2 Months	4 Months	12 Months
<u>Unsealed roads</u>				
Corrugations greater than 50mm in depth for a length >200m or total road length	N/A	3 Months	6 Months	12 Months
Wheel ruts, shoves or potholes >500mm diameter and >150 mm depth measured with 3m straight edge, across the road	N/A	3 Months	6 Months	12 Months
<u>Traffic Defects</u>				
Ponding of water >300mm in depth and/or across 50 per cent of the traffic lane width	2 Days	3 Days	5 Days	1 week
Fallen tree or other obstruction blocking a traffic lane	2 Days	3 Days	1 week	1 month
Trees, shrubs or grasses obstructing visibility of regulatory or warning signs.	1 month	4 Months	Programmed **	Programmed **
<u>Structures</u>				
Drainage pit lid or surround missing or at a height differential >50mm in traffic lanes	2 Days	3 Days	1 week	1 month

Intervention level		MAXIMUM - Response Time by Usage			
Description of Defect	Link	Collector	Access	Secondary	
Damage to a bridge or major culverts i.e. <ul style="list-style-type: none"> ○ Missing or damaged planks ○ Structural damage (voids or holes) ○ Missing or damaged railings 	2 Days	3 Days	1 week	1 month	
Road Furniture					
Existing Regulatory signs missing, illegible or damaged, making them substantially ineffective	1 Week	1 Month	2 Months	3 Months	
Existing Warning and hazard signs missing, illegible or damaged, making them substantially ineffective	1 Month	3 Months	4 Months	12 Months	
Any damaged or defective guardrail at a critical location* making them substantially ineffective	1 Month	4 Months	6 Months	12 Months	
Existing guideposts missing or damaged at a critical location* making them substantially ineffective	2 Months	3 Months	6 Months	12 Months	
Kerb					
Where a kerb adjacent to a traffic lane has a horizontal deviation from alignment >250mm	4 Months	6 Months	12 Months	N/A	
Footpaths					
Description of Defect	Class 1	Class 2	Class 3		
Footpath lip or step >30mm in height	1 Month	3 Months	6 Months		
Footpath mounds or depressions >100mm under a 1.2m straightedge.	1 Month	4 Months	12 Months		
Longitudinal cracks greater than 20mm in width	1 Month	3 Months	6 Months		

Table 8 - Defect Intervention Levels and Response Times

* A critical location is a location where the road alignment, pavement width and/or geometry are identified by additional markings, signage or guideposts to guide the travelling public.

** Programmed works will be undertaken subject to availability of resources and subject to any policy directions from Council.



Register of Public Roads

April 2021



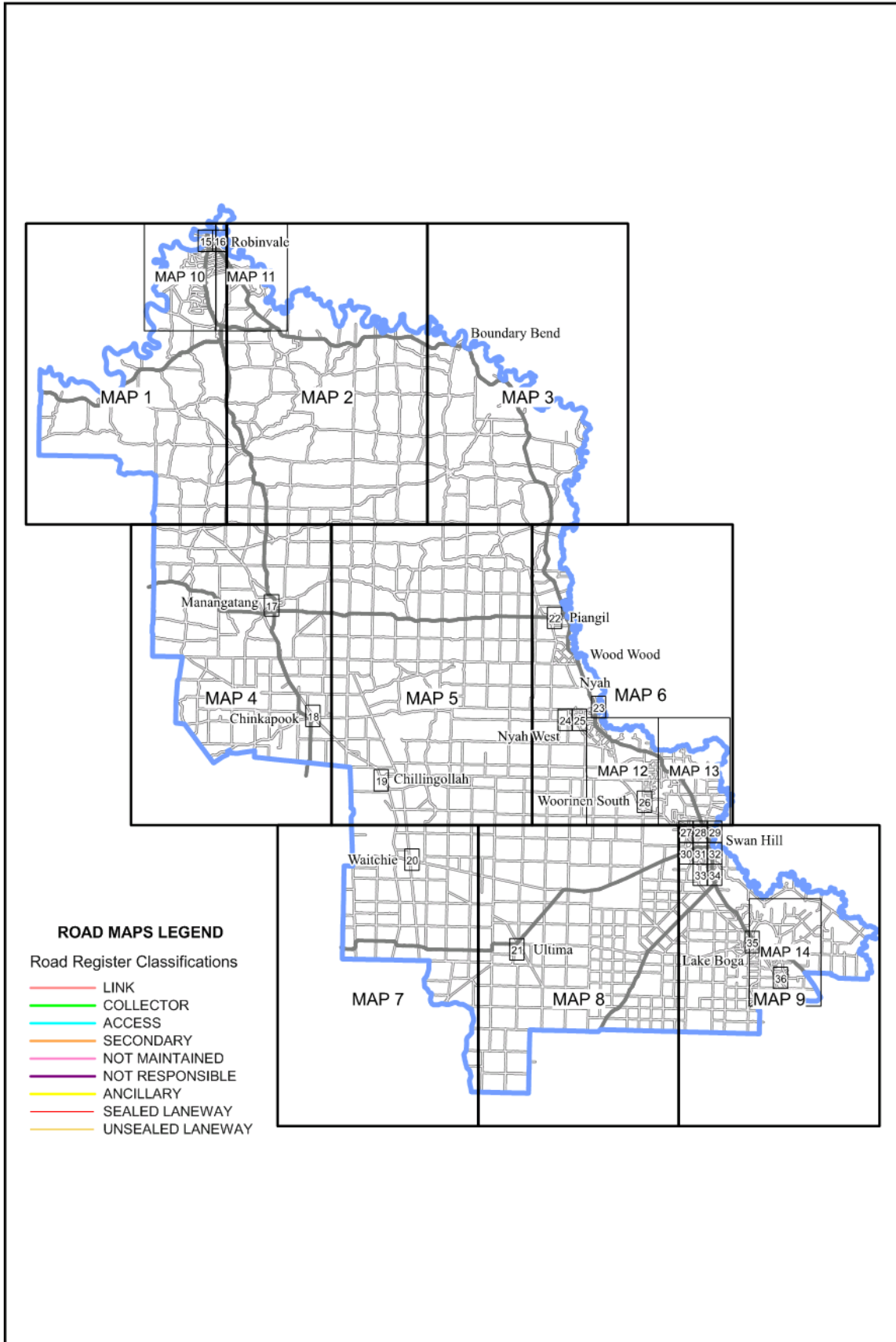
TRANSPORT

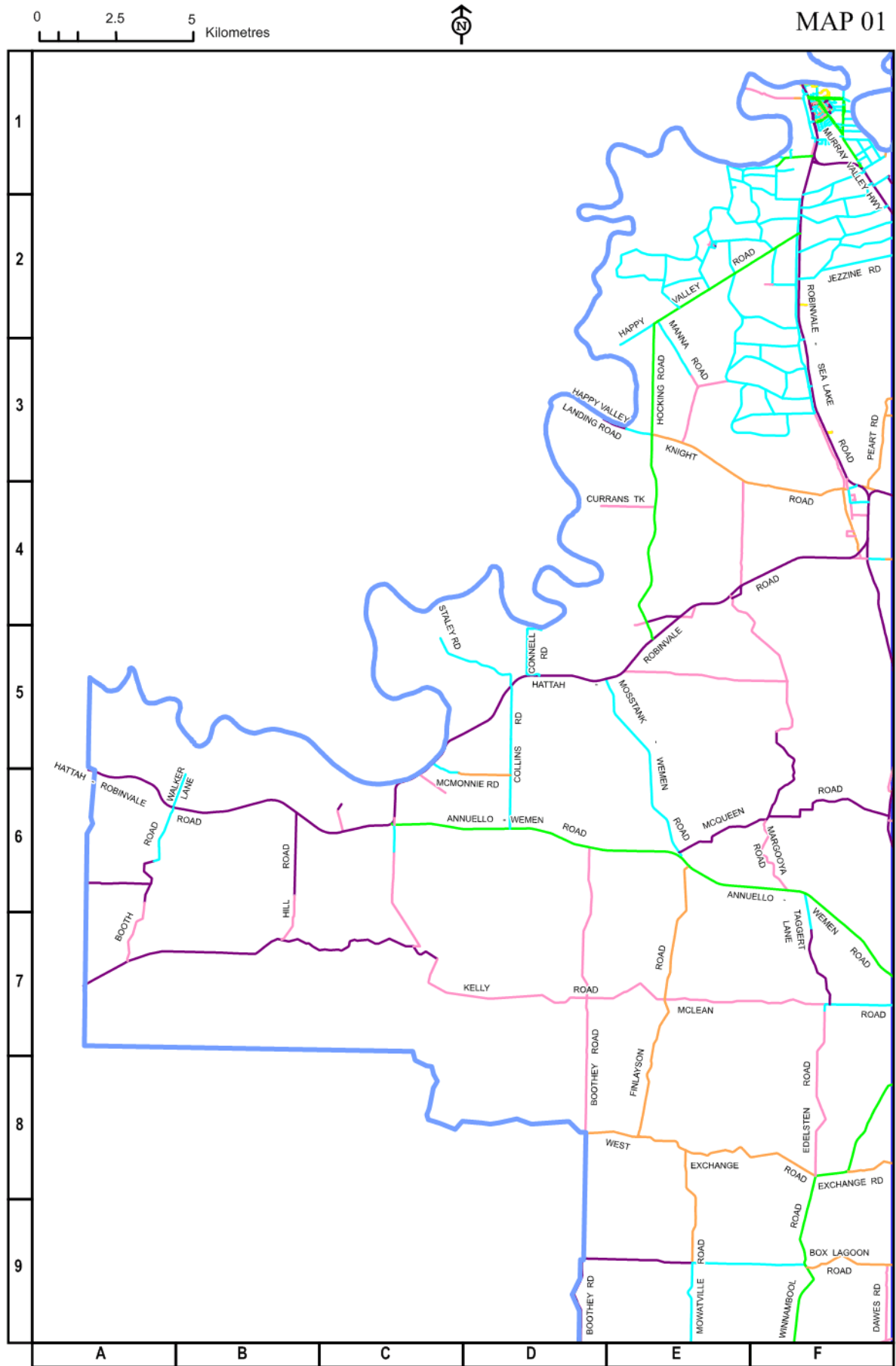
Sealed Roads, Unsealed Roads, Kerb and Channel, Road Shoulders, Footpaths, Cycle Paths and Bridges.



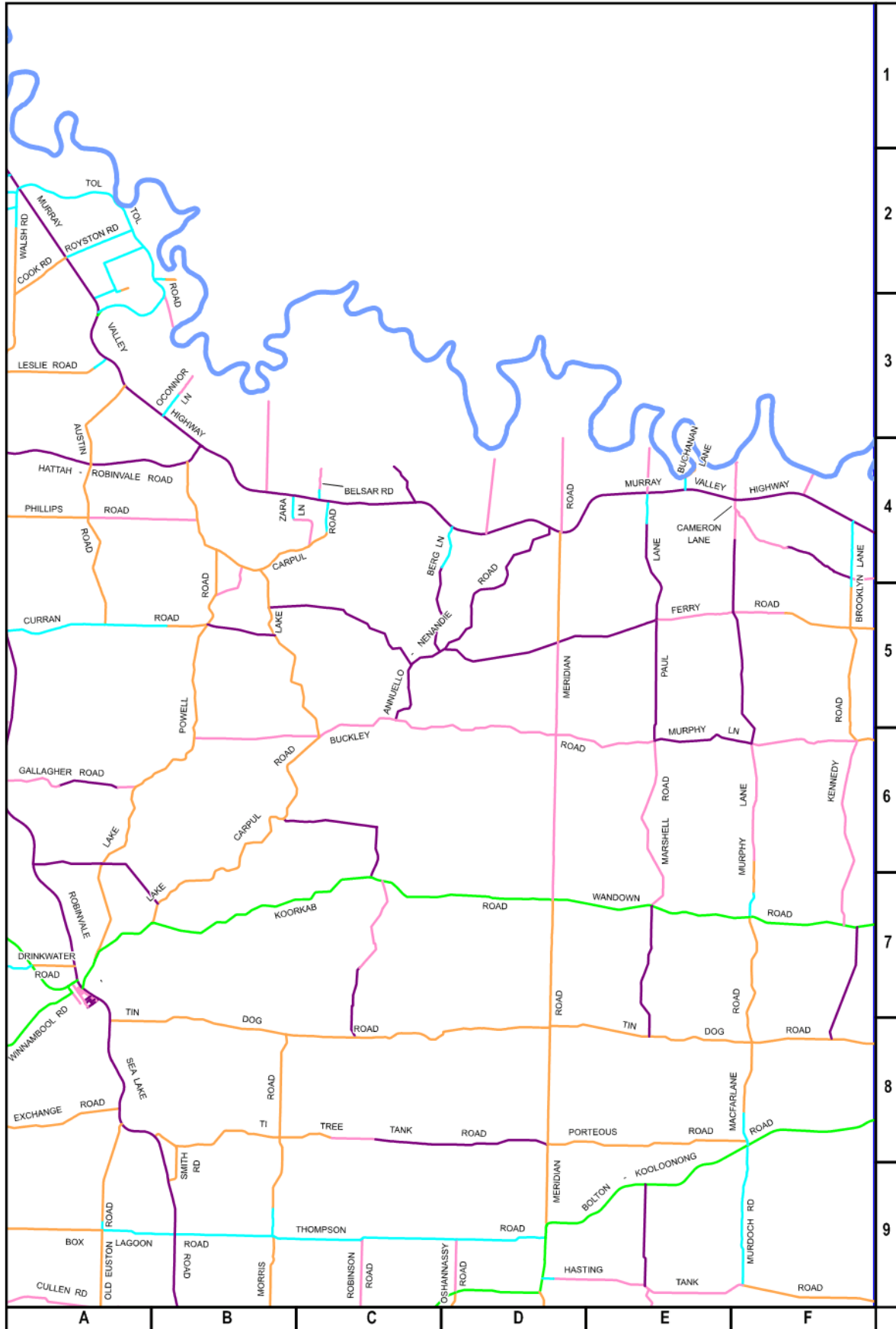


MAP INDEX





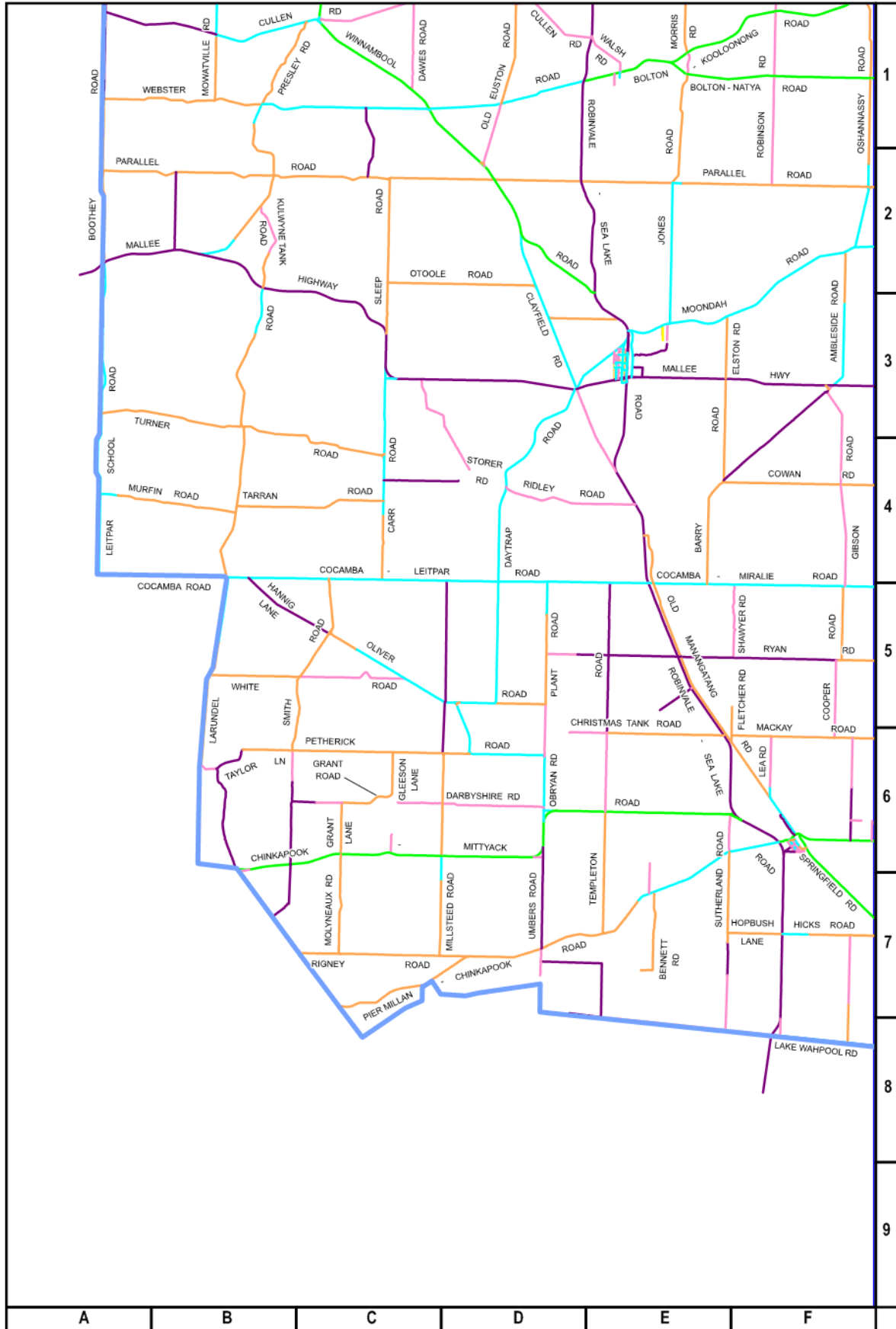
MAP 02

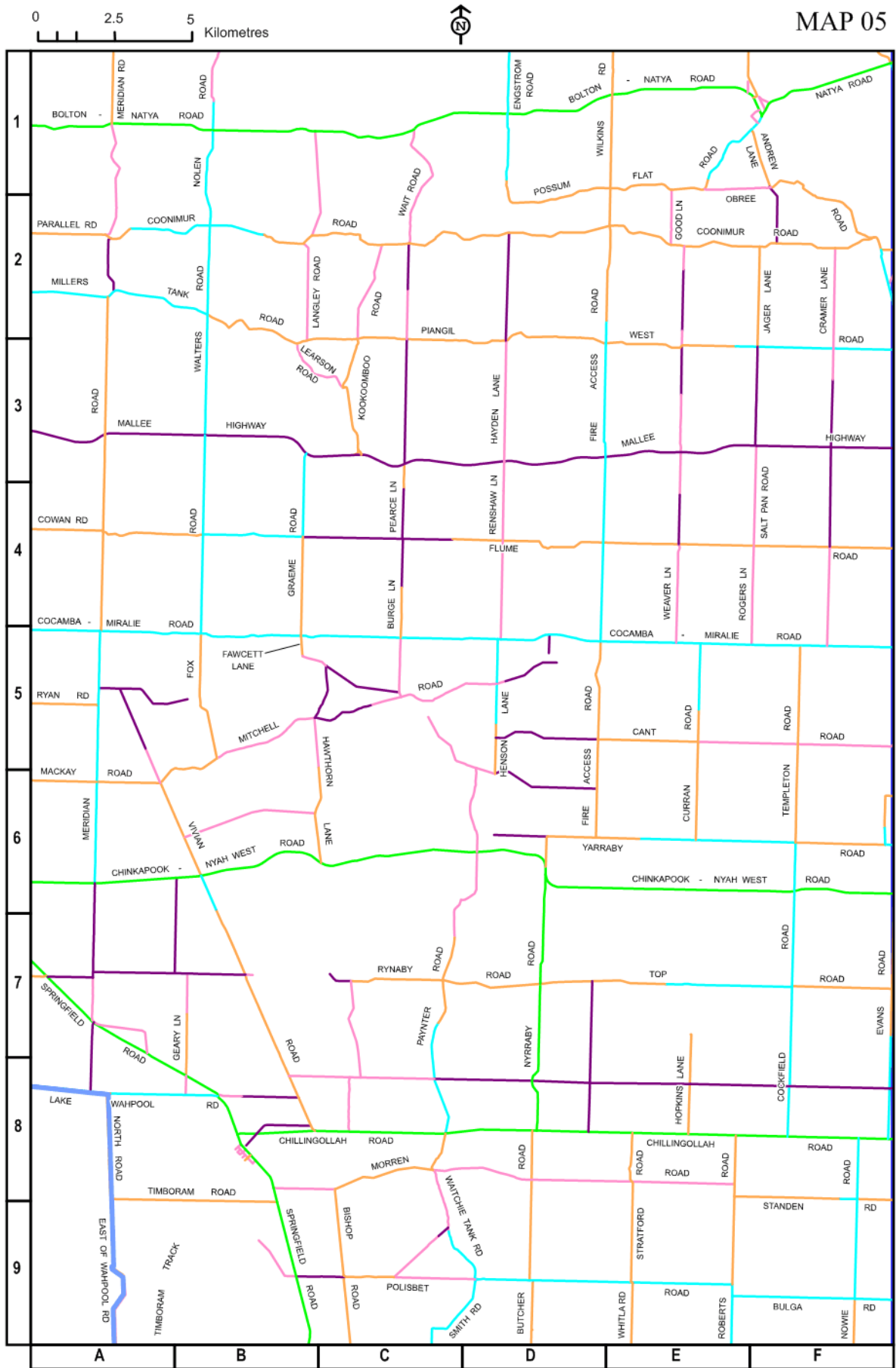


MAP 04

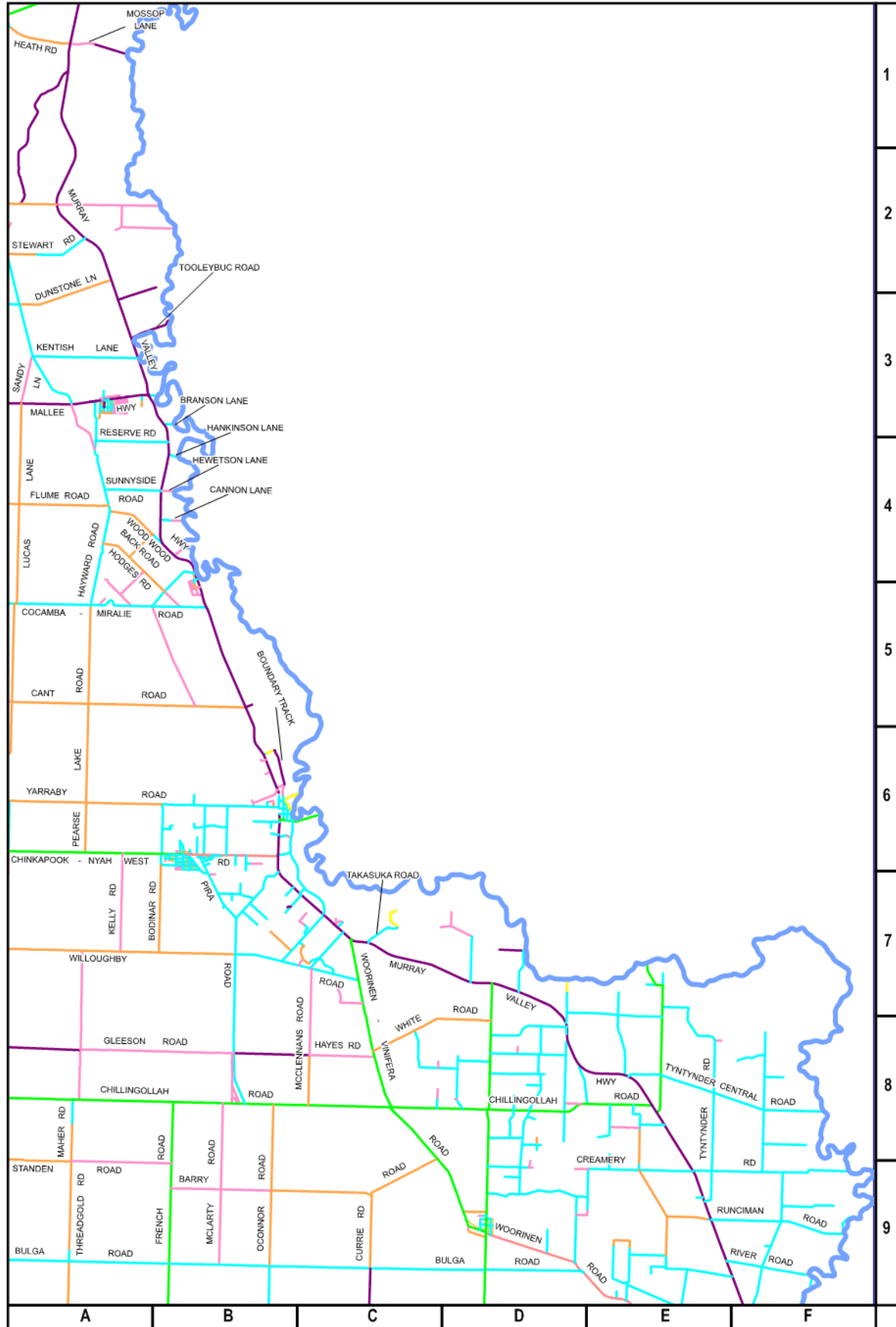


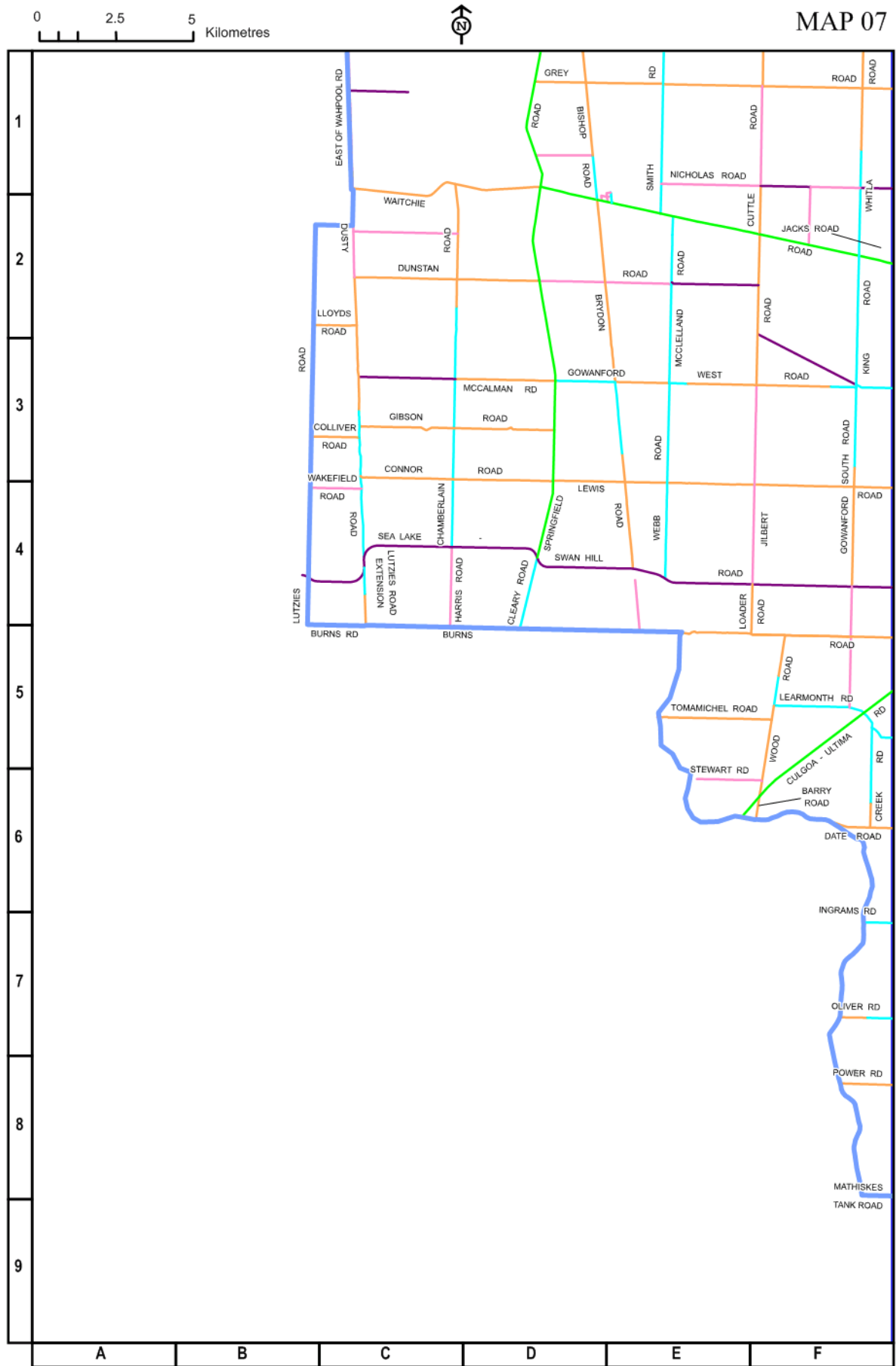
0 2.5 5 Kilometres





MAP 06

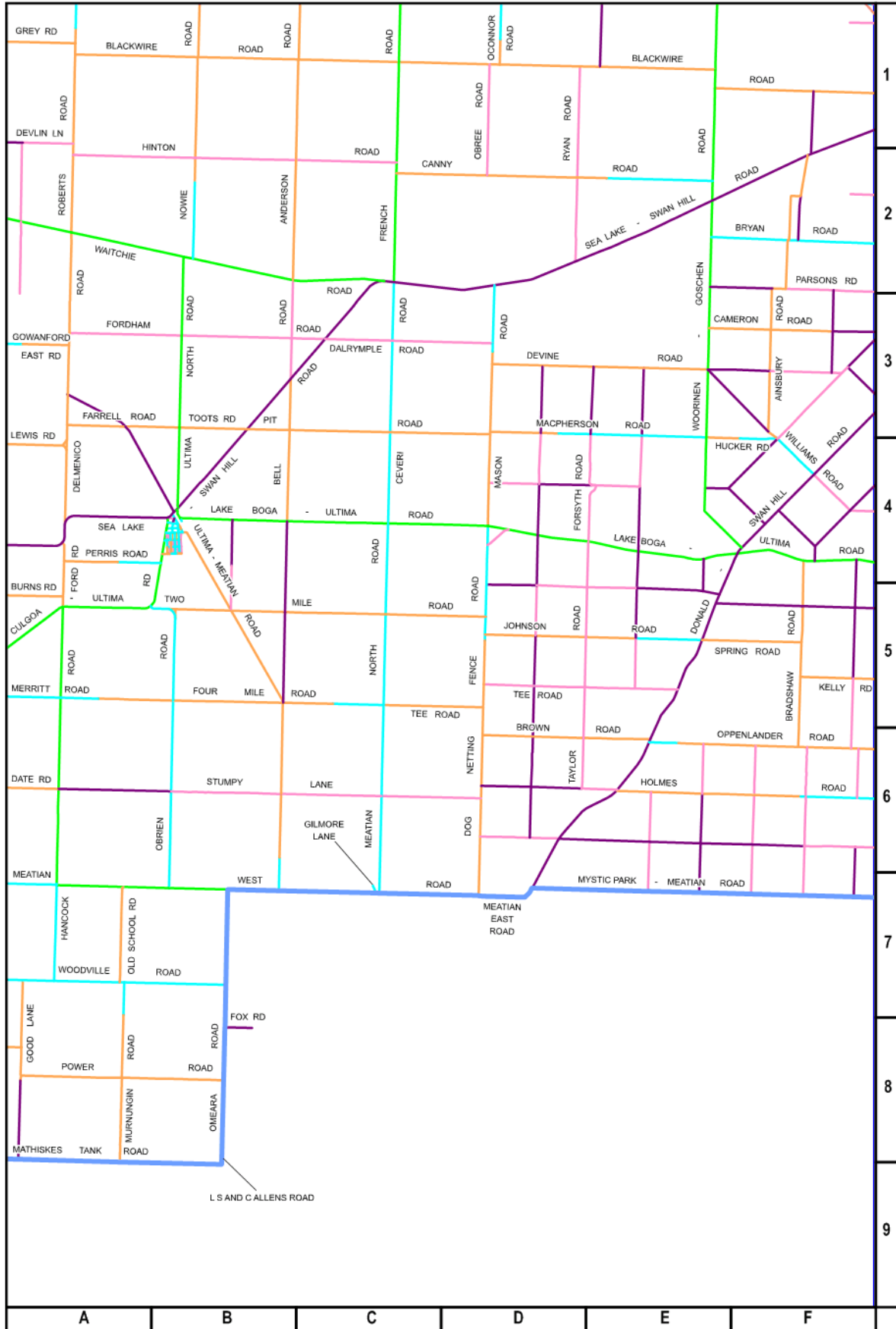


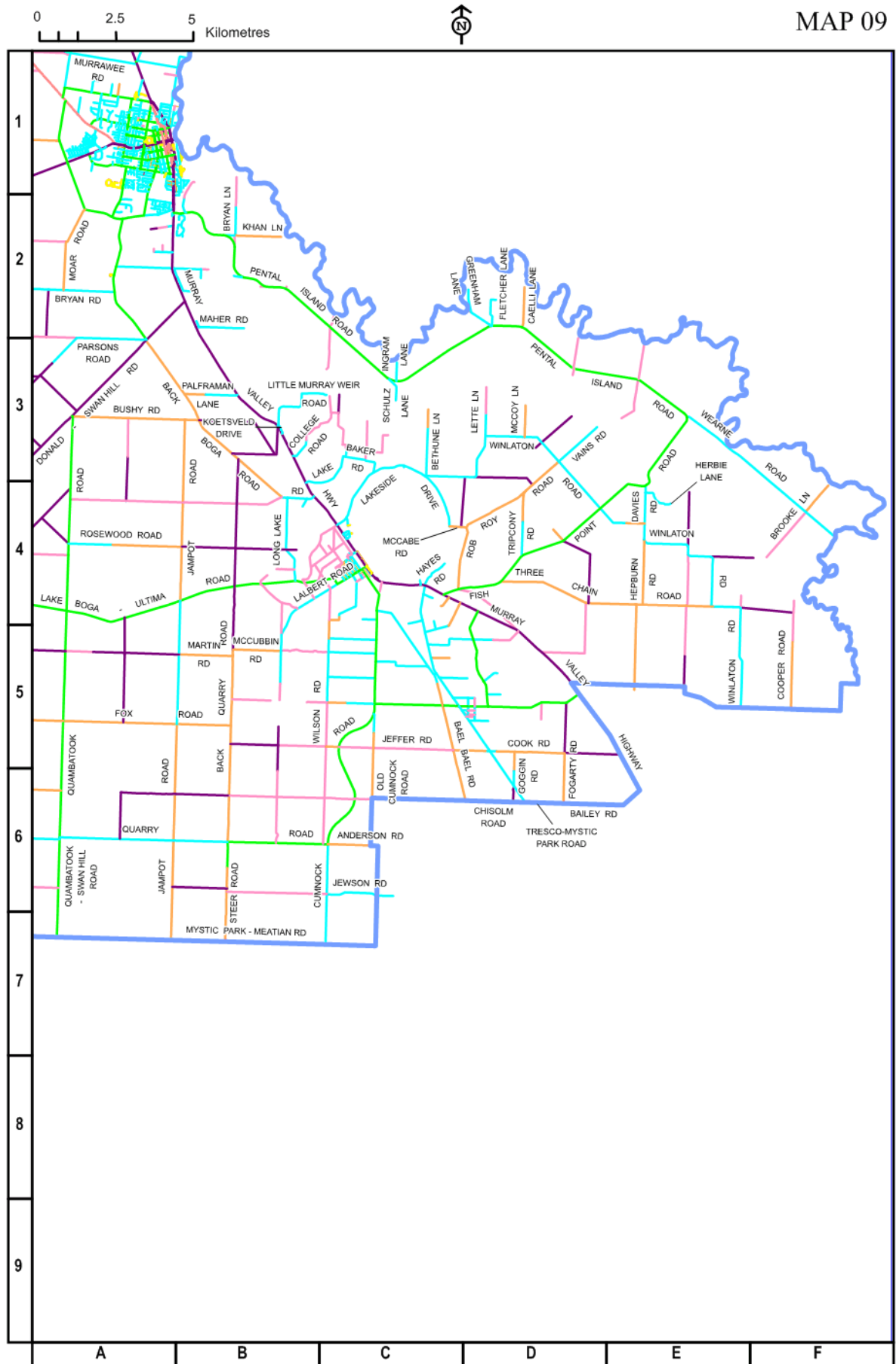


MAP 08

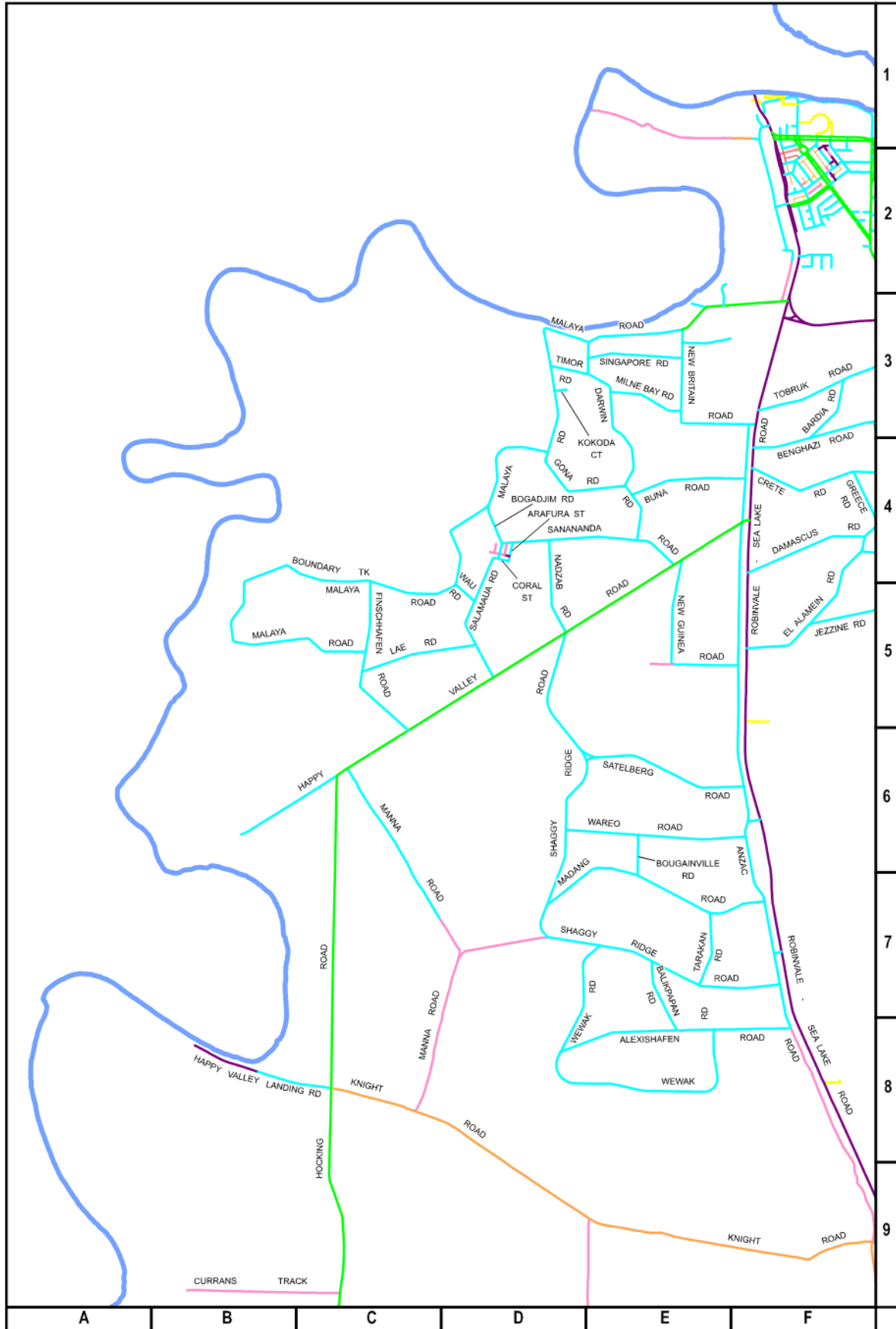


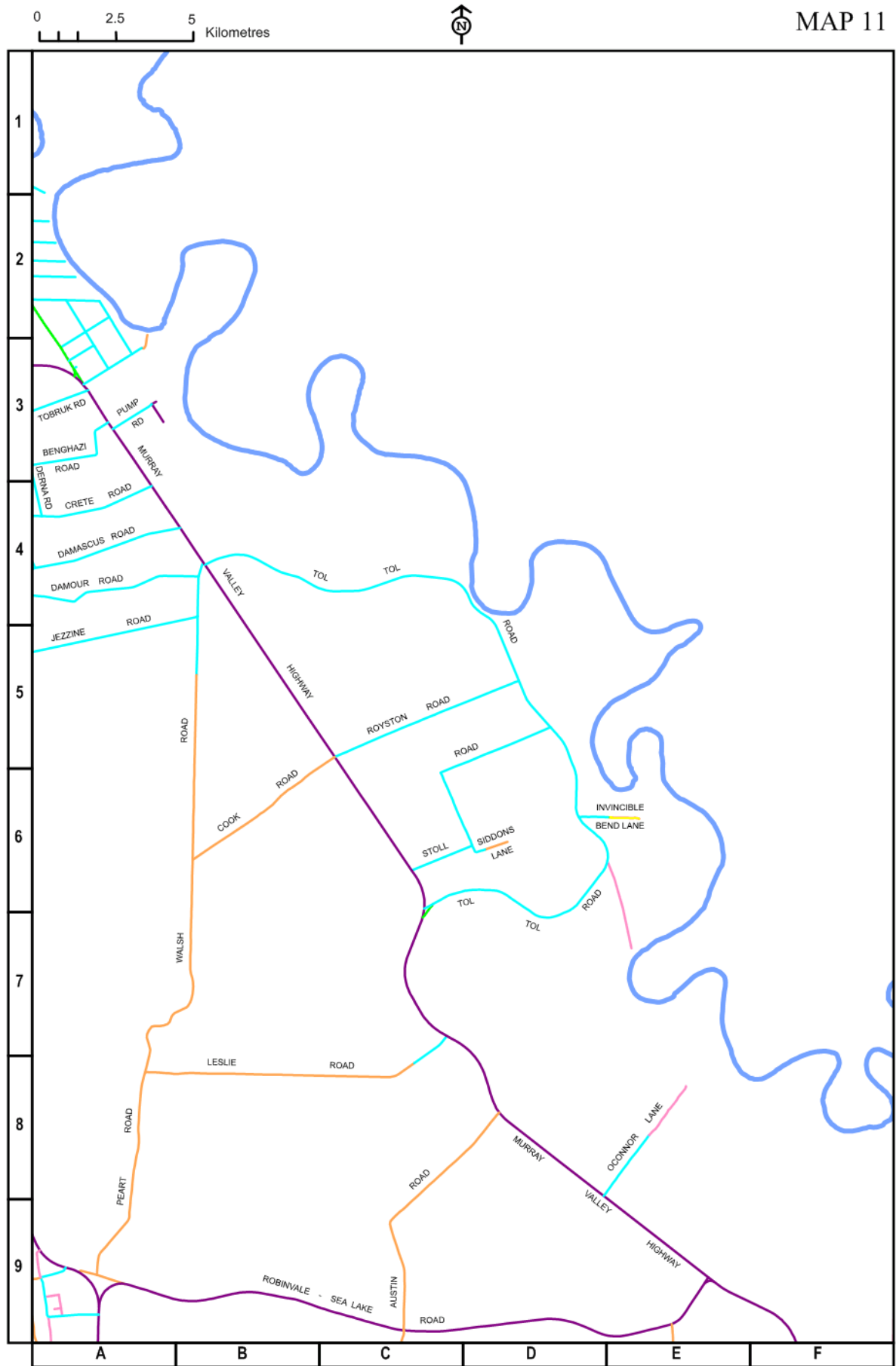
0 2.5 5 Kilometres



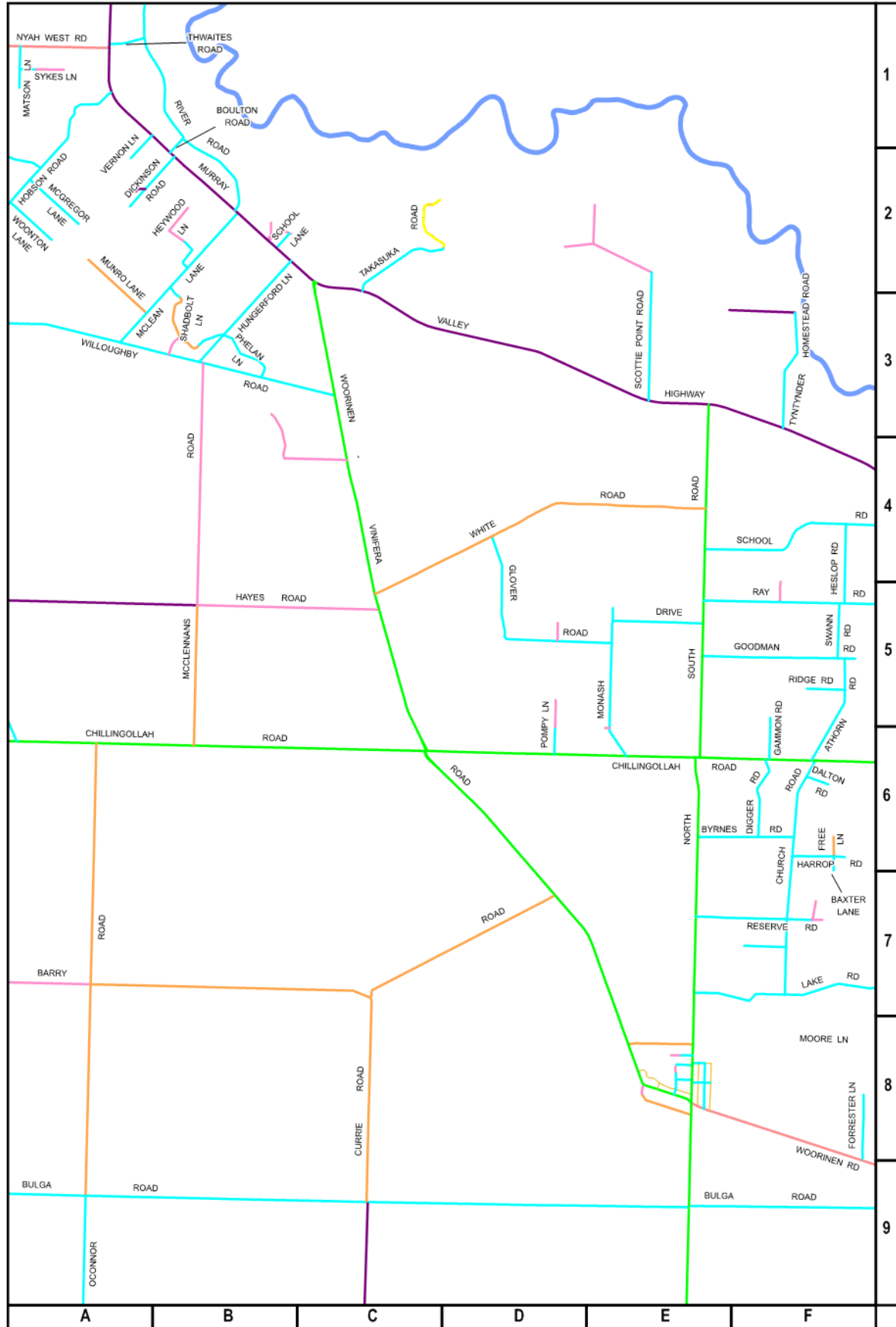


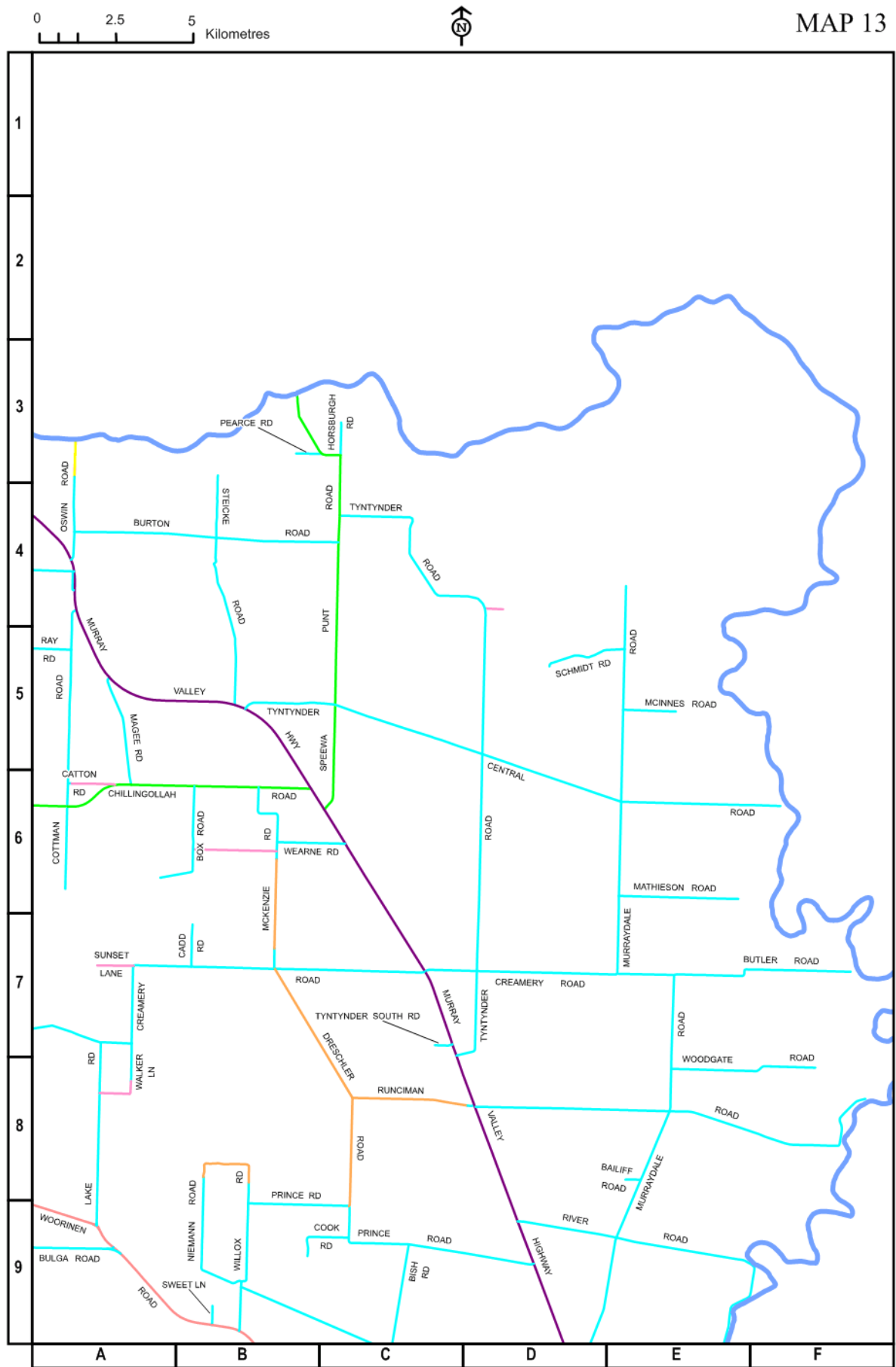
MAP 10





MAP 12

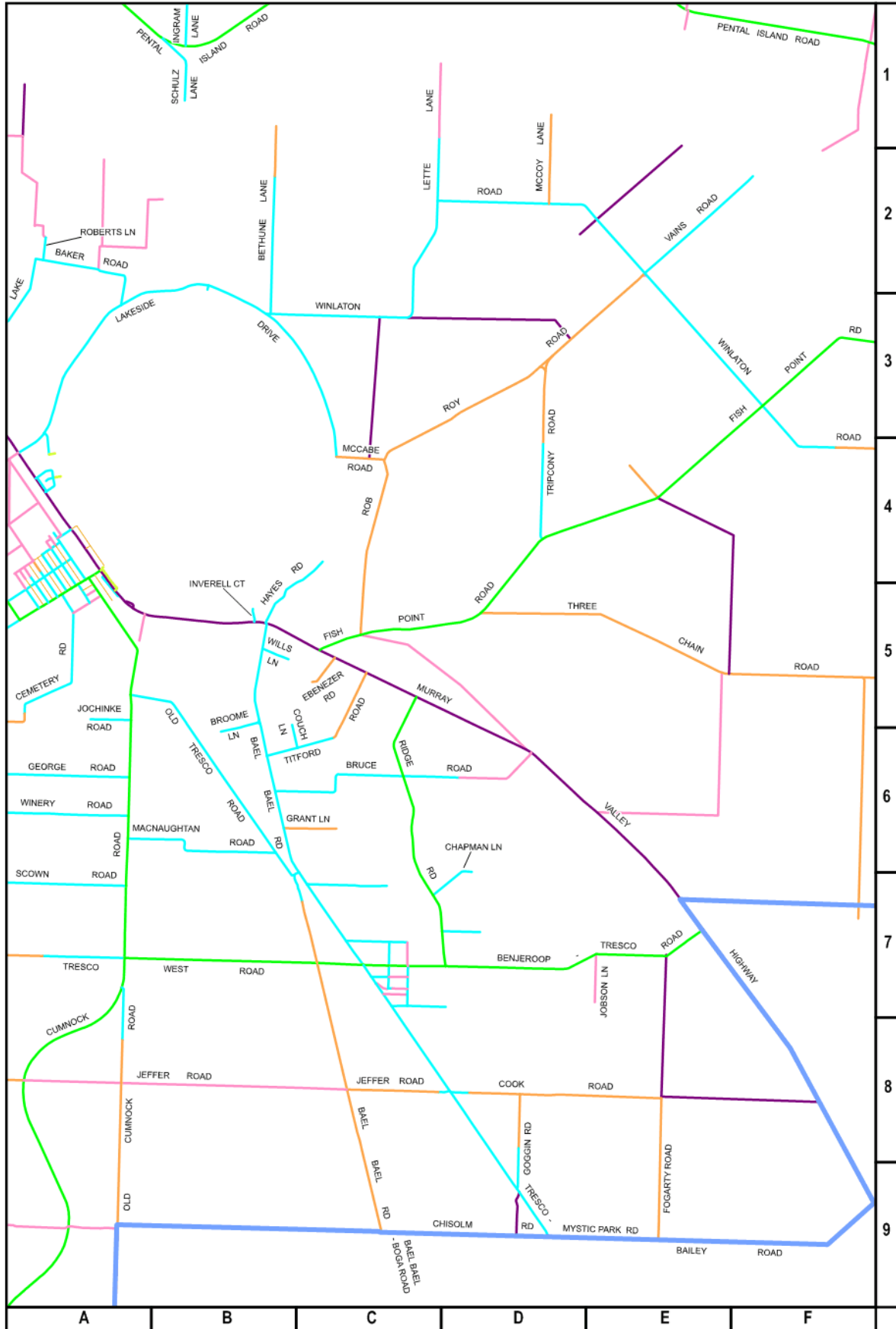


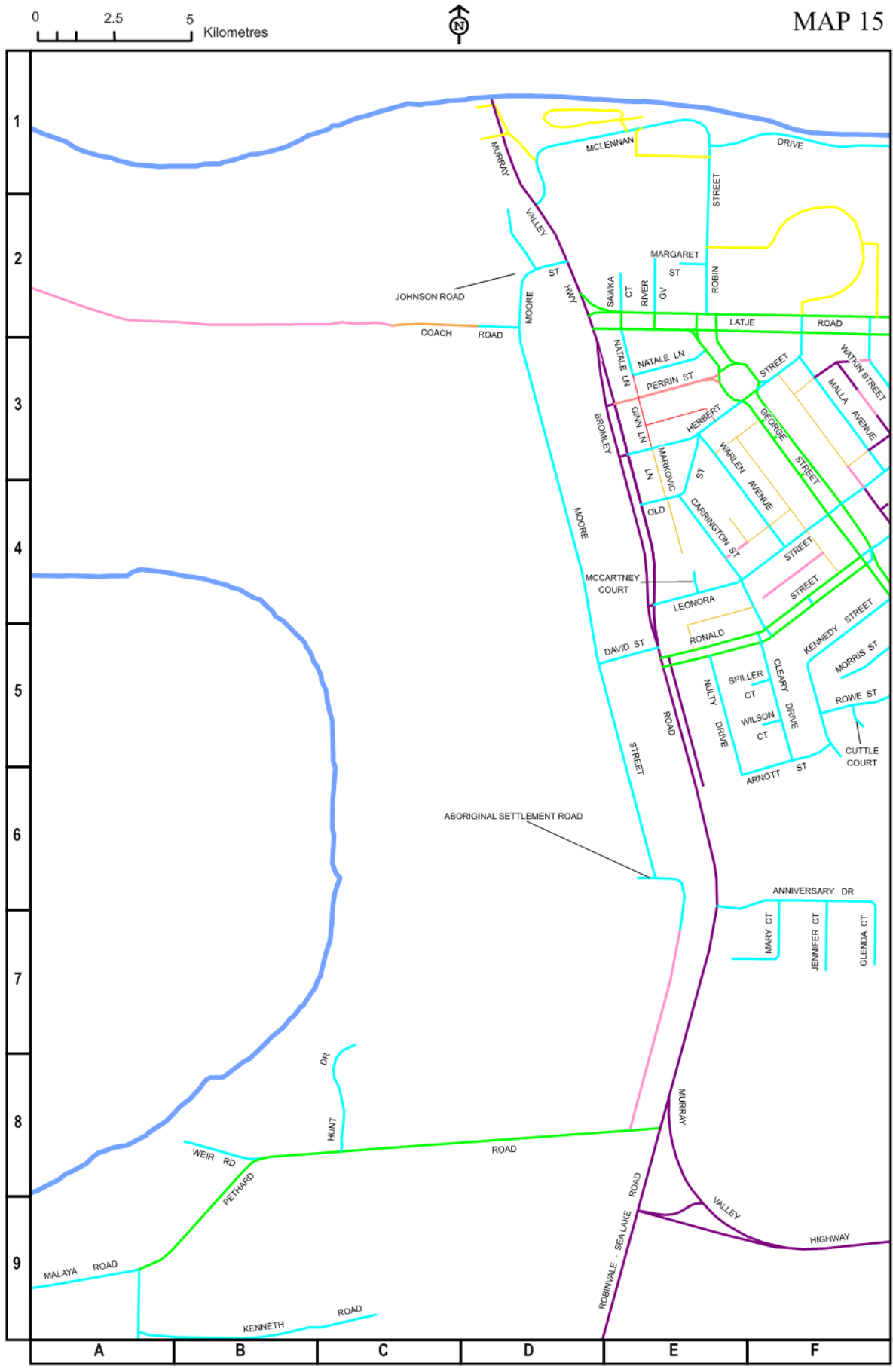


MAP 14

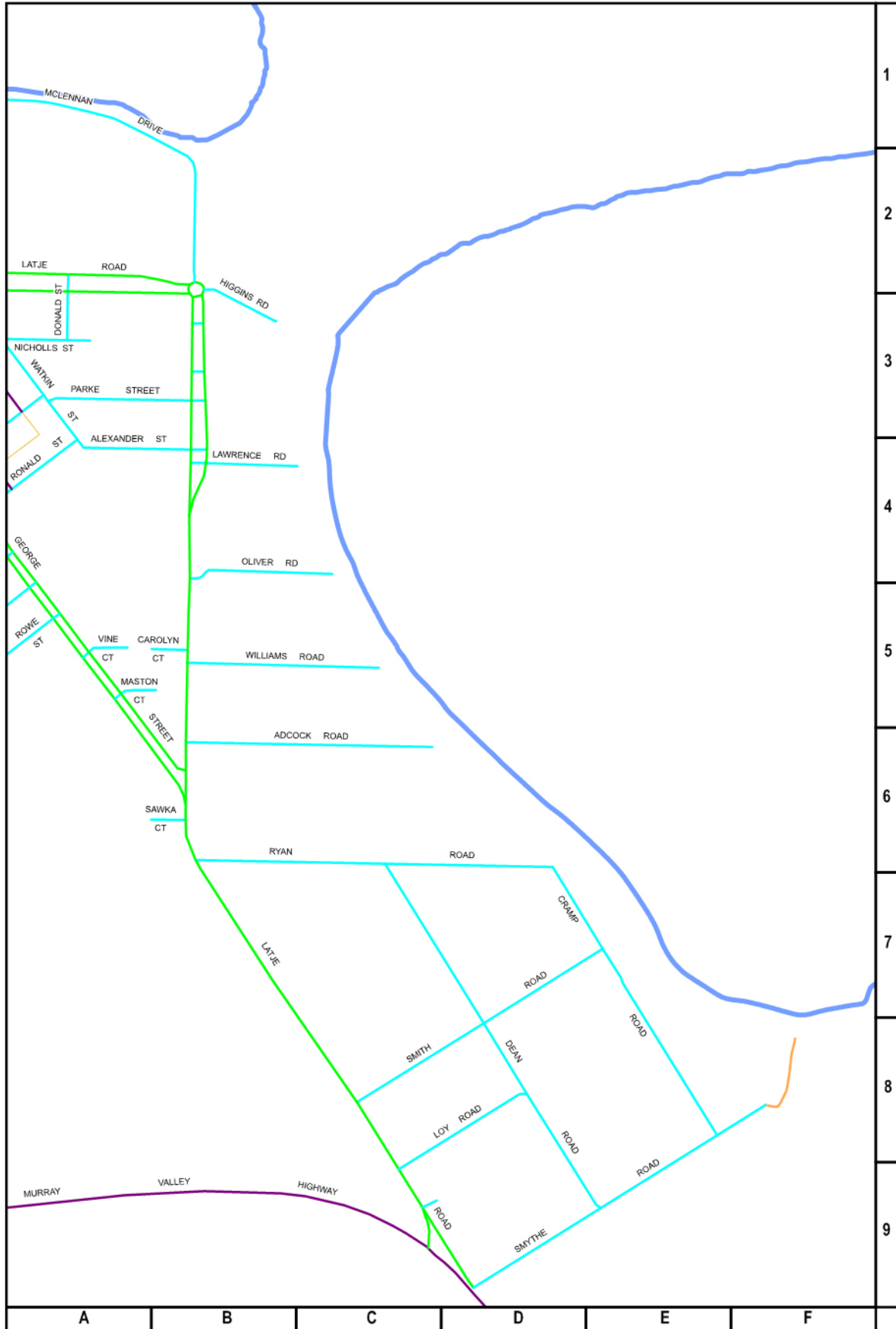


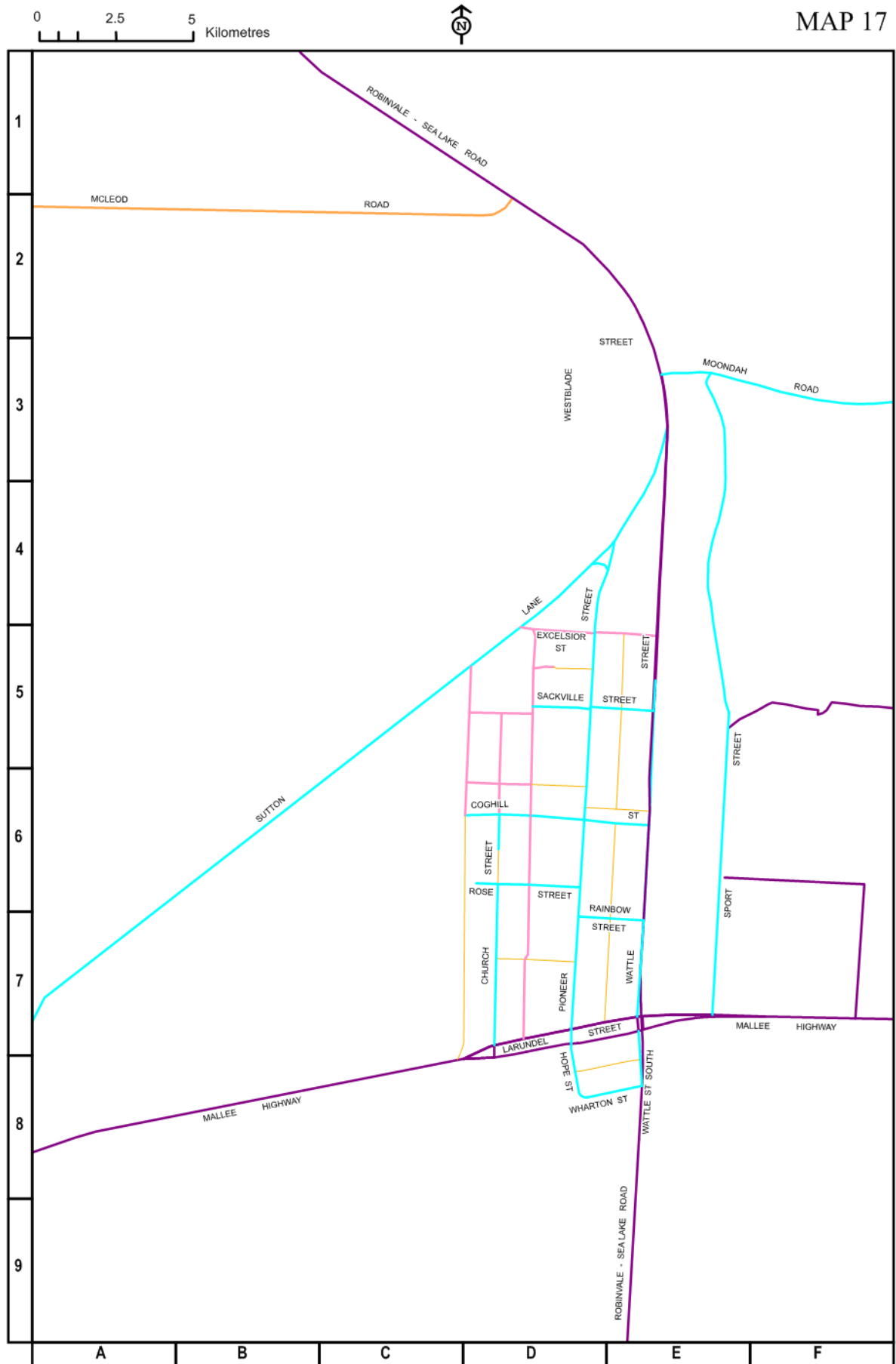
0 2.5 5 Kilometres



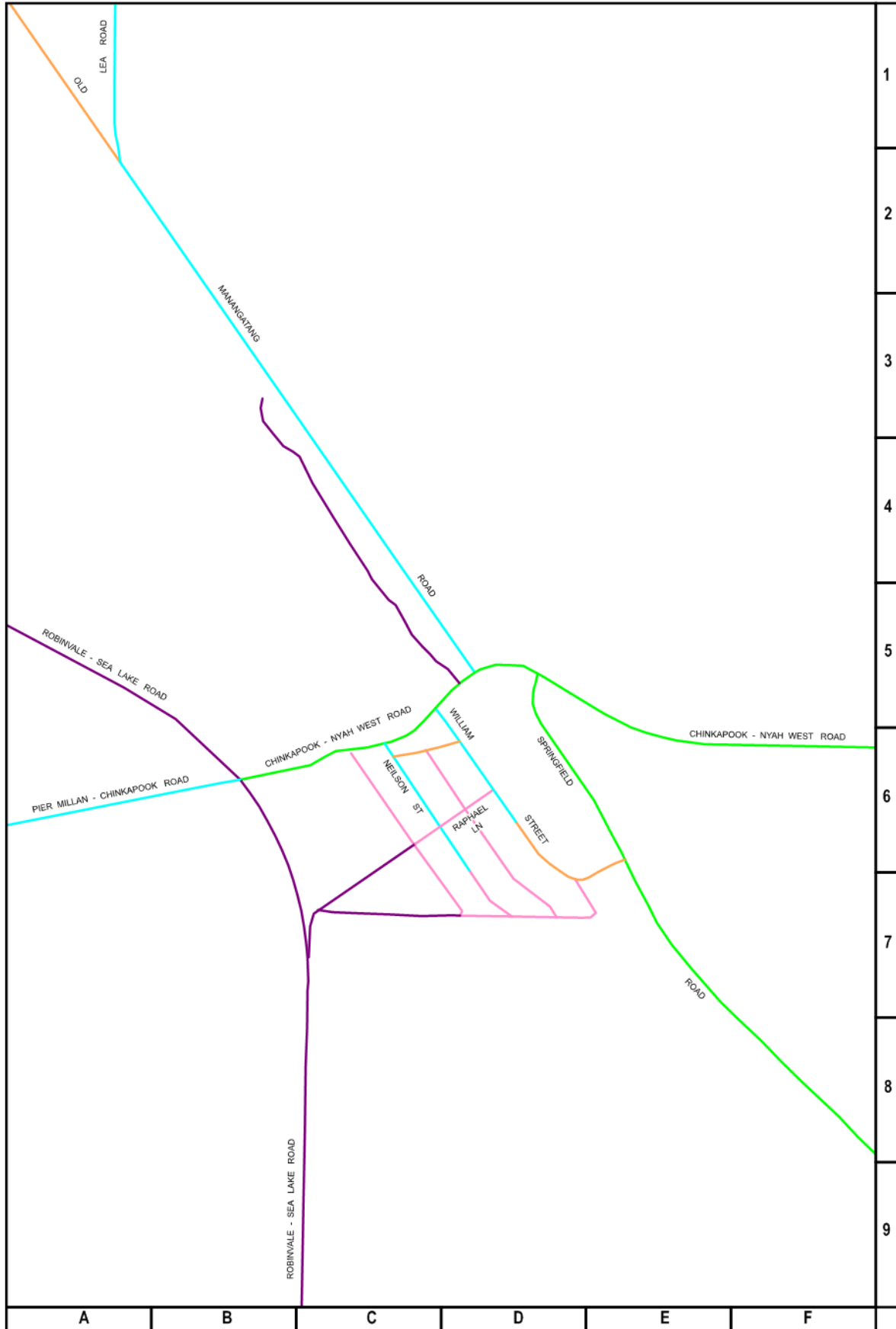


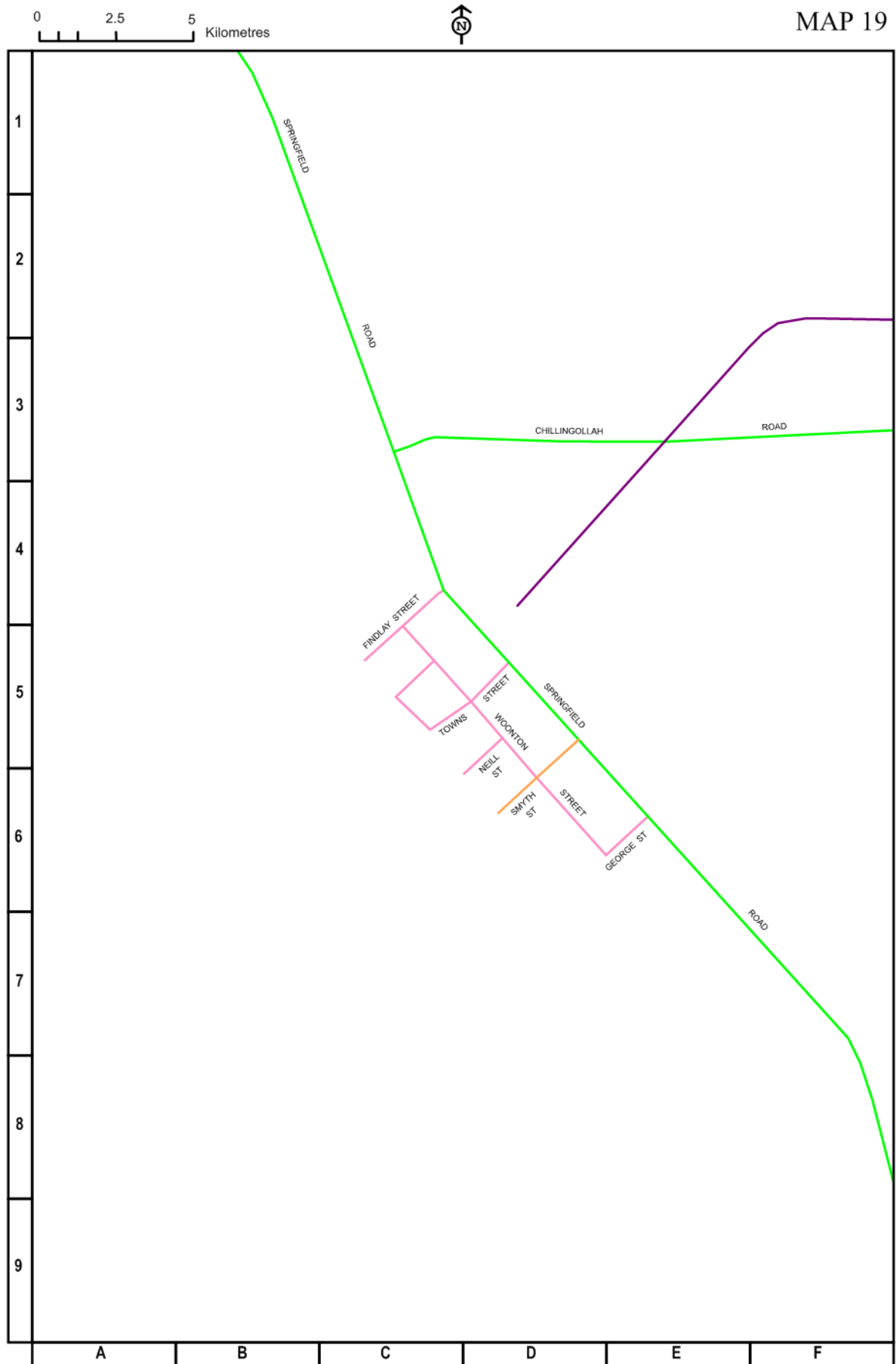
MAP 16



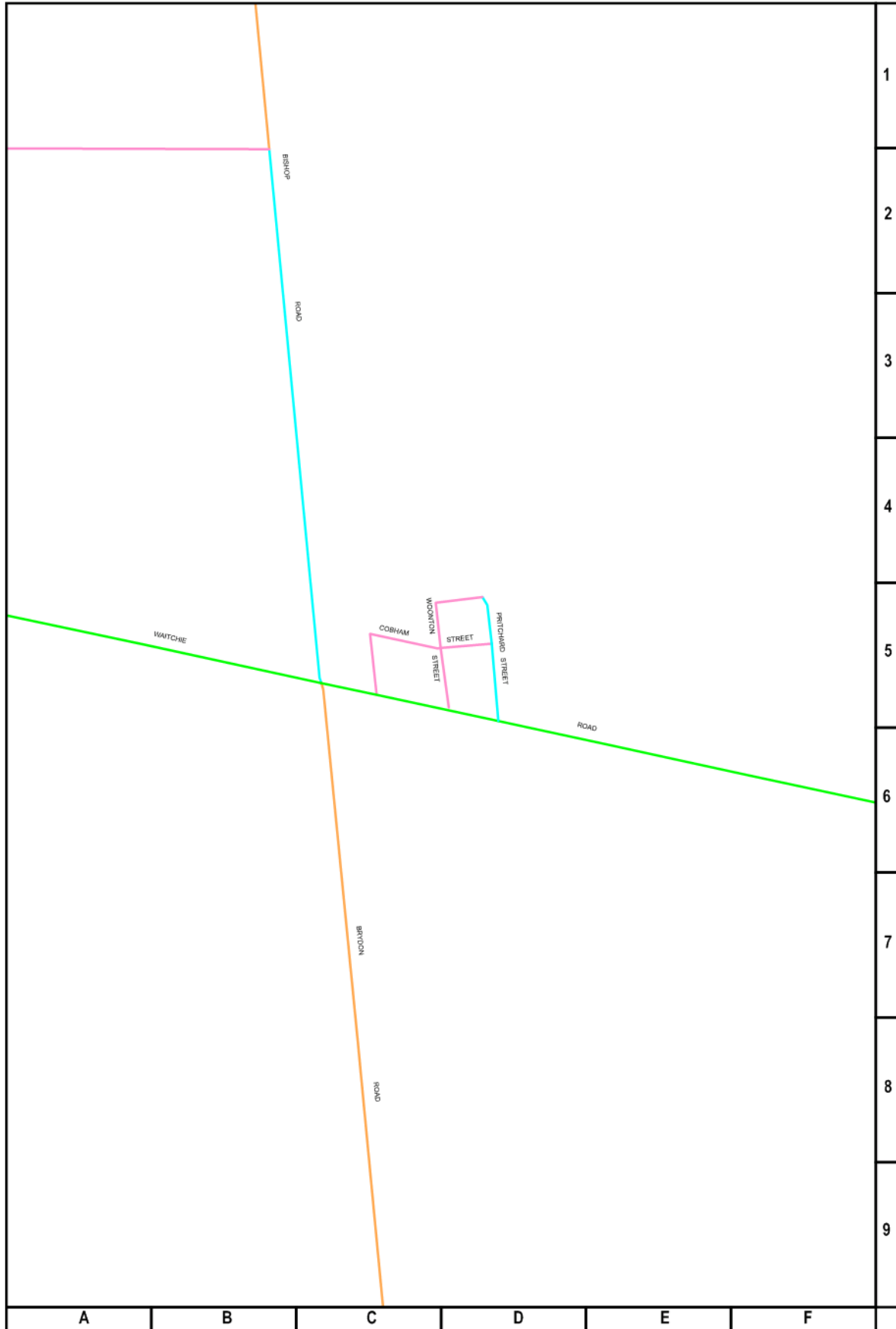


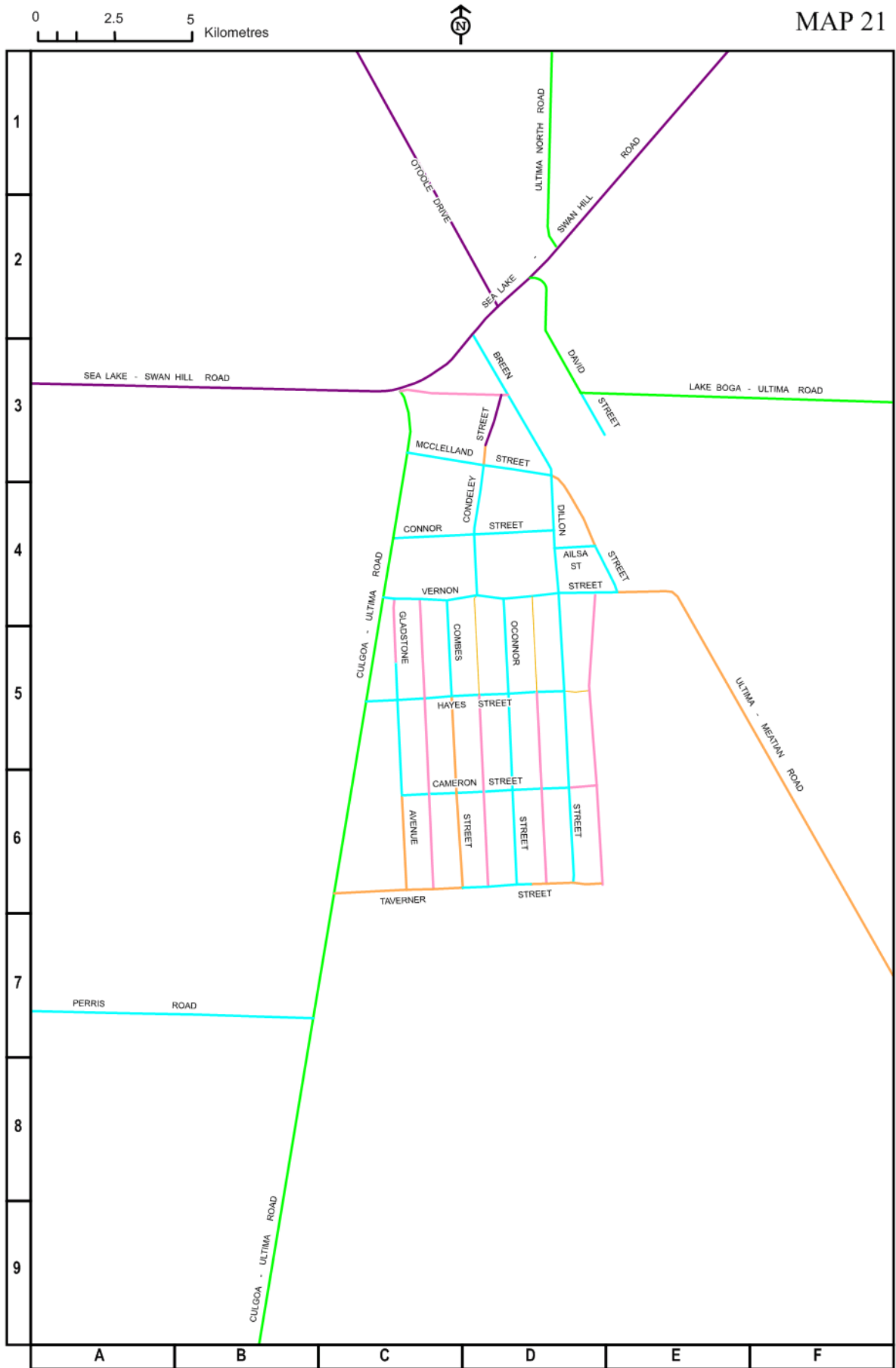
MAP 18



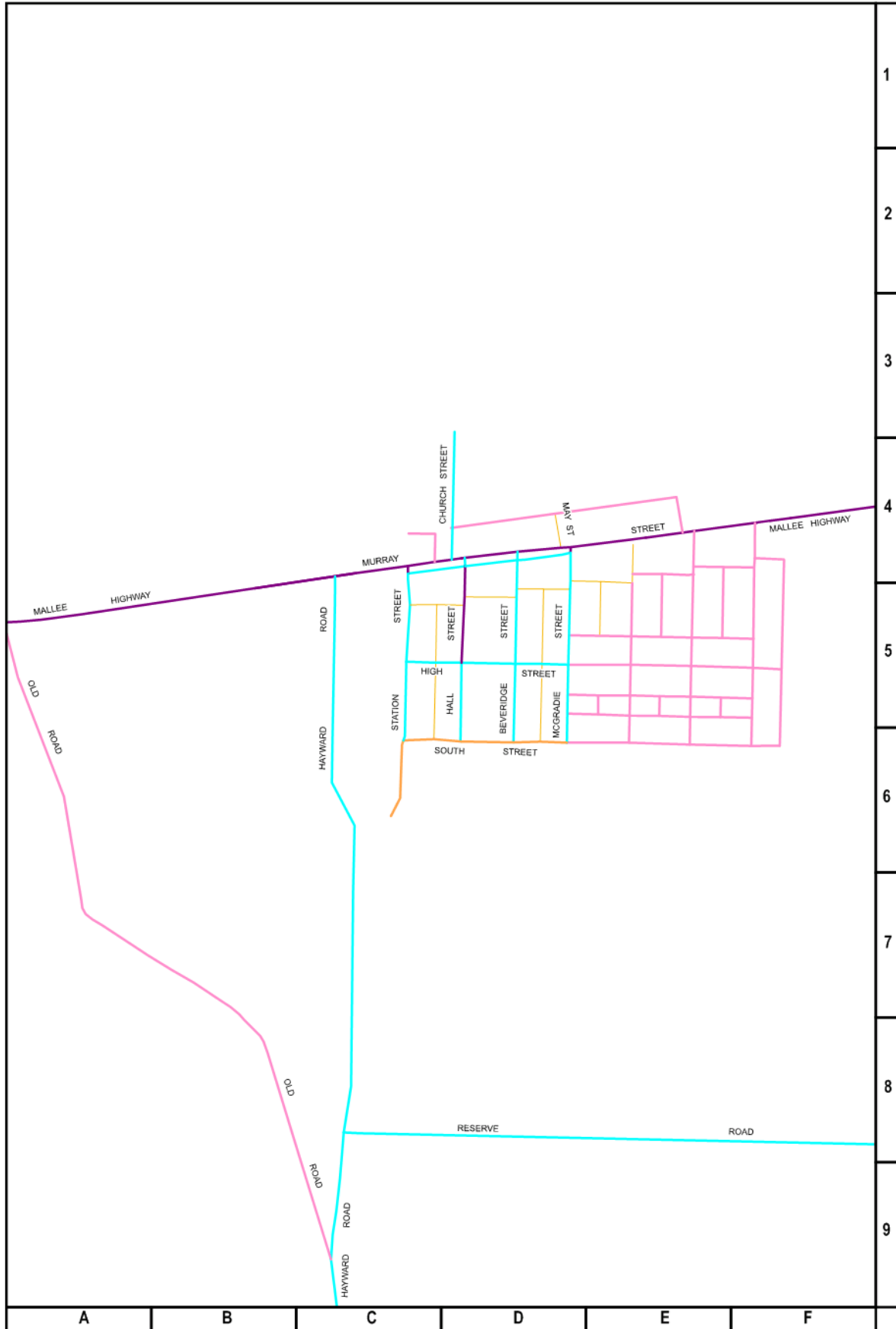


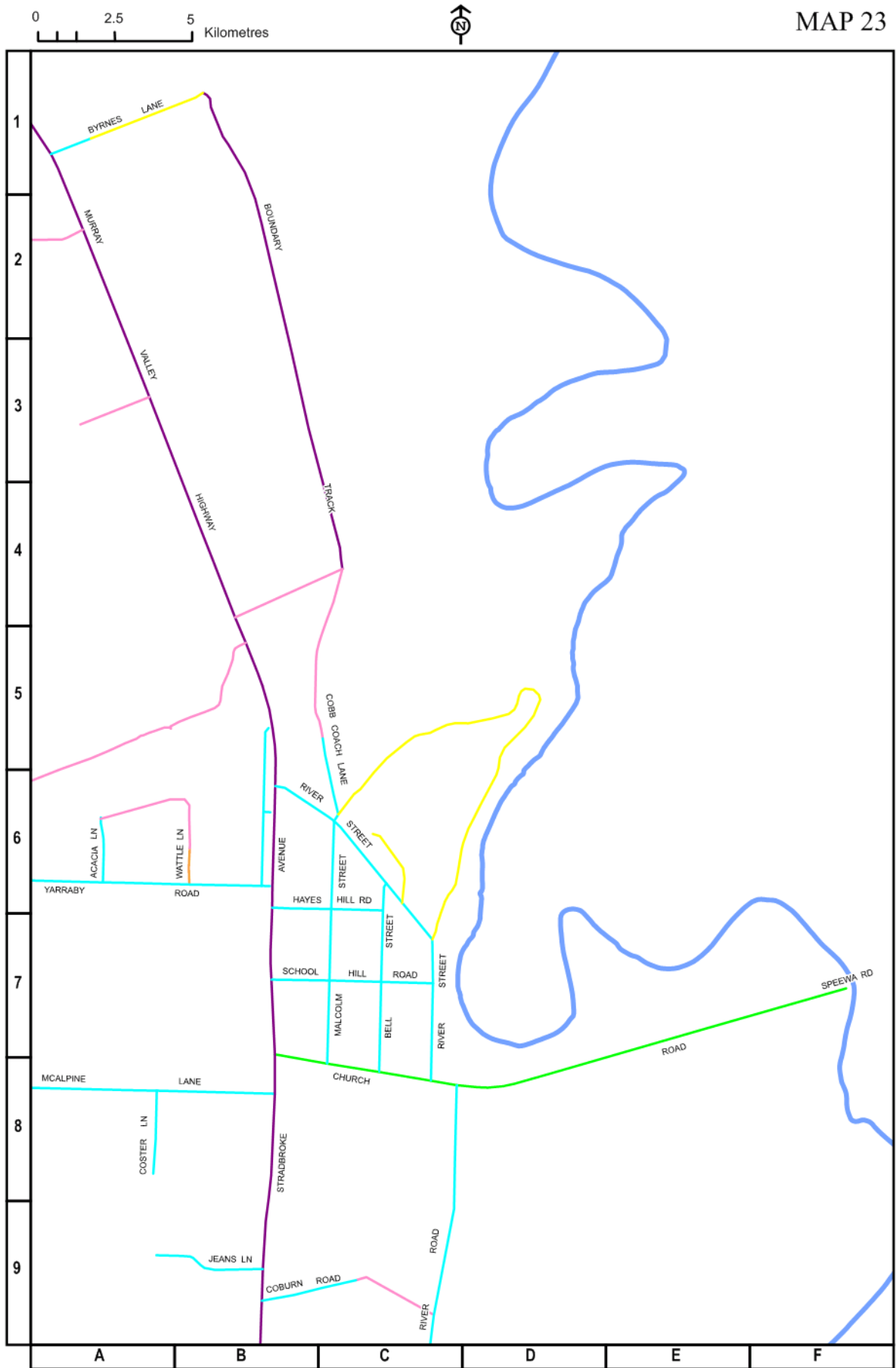
MAP 20



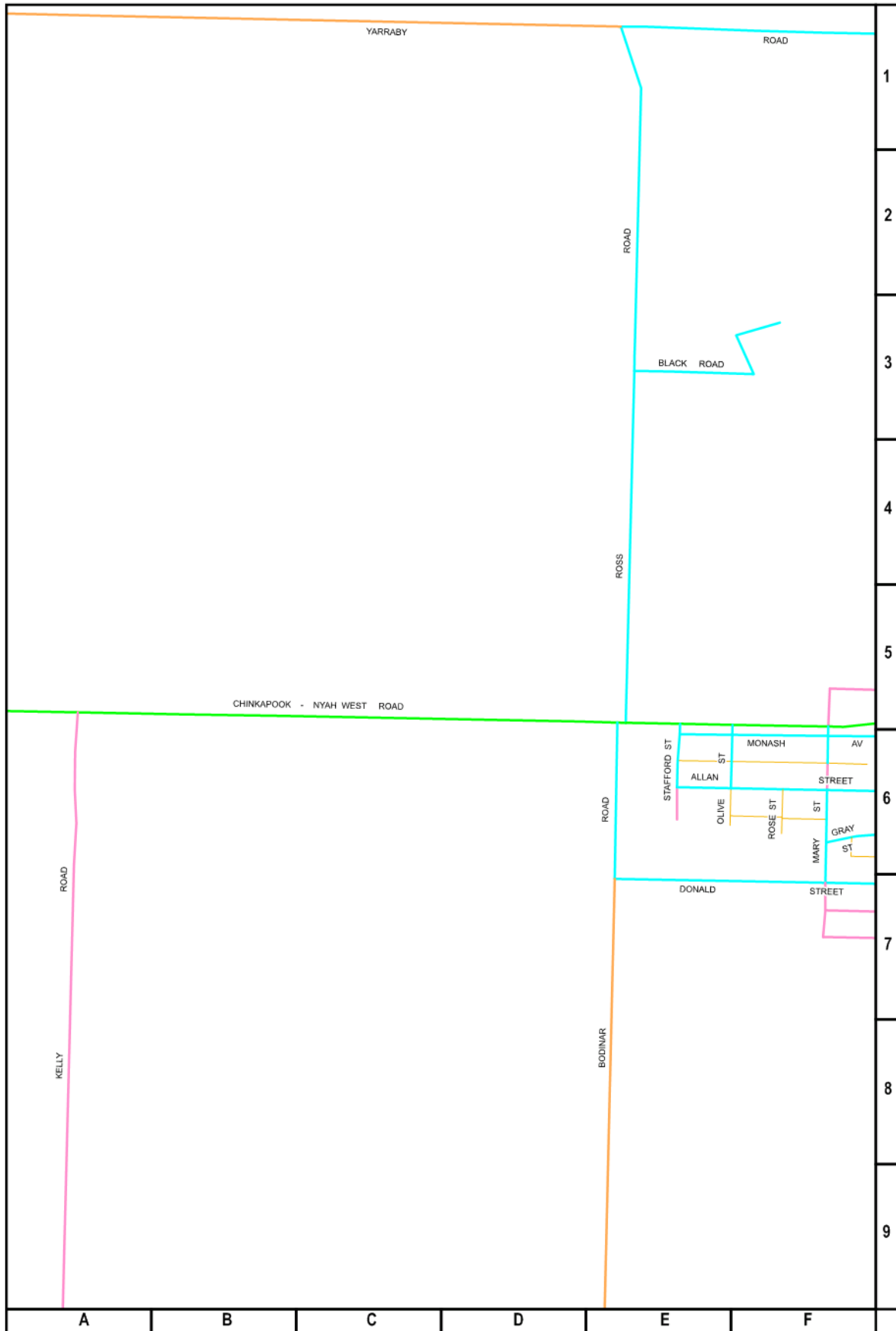



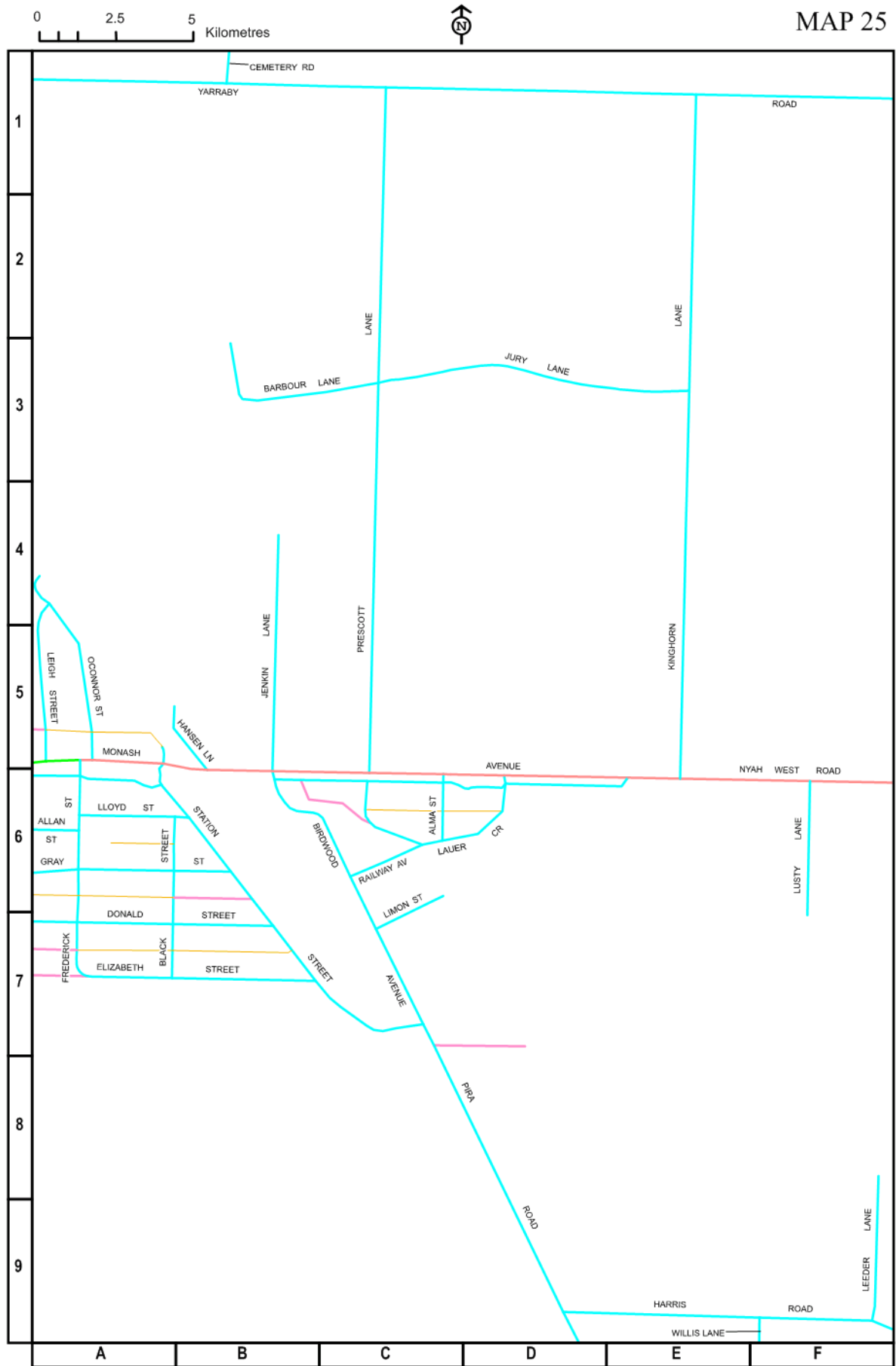
MAP 22



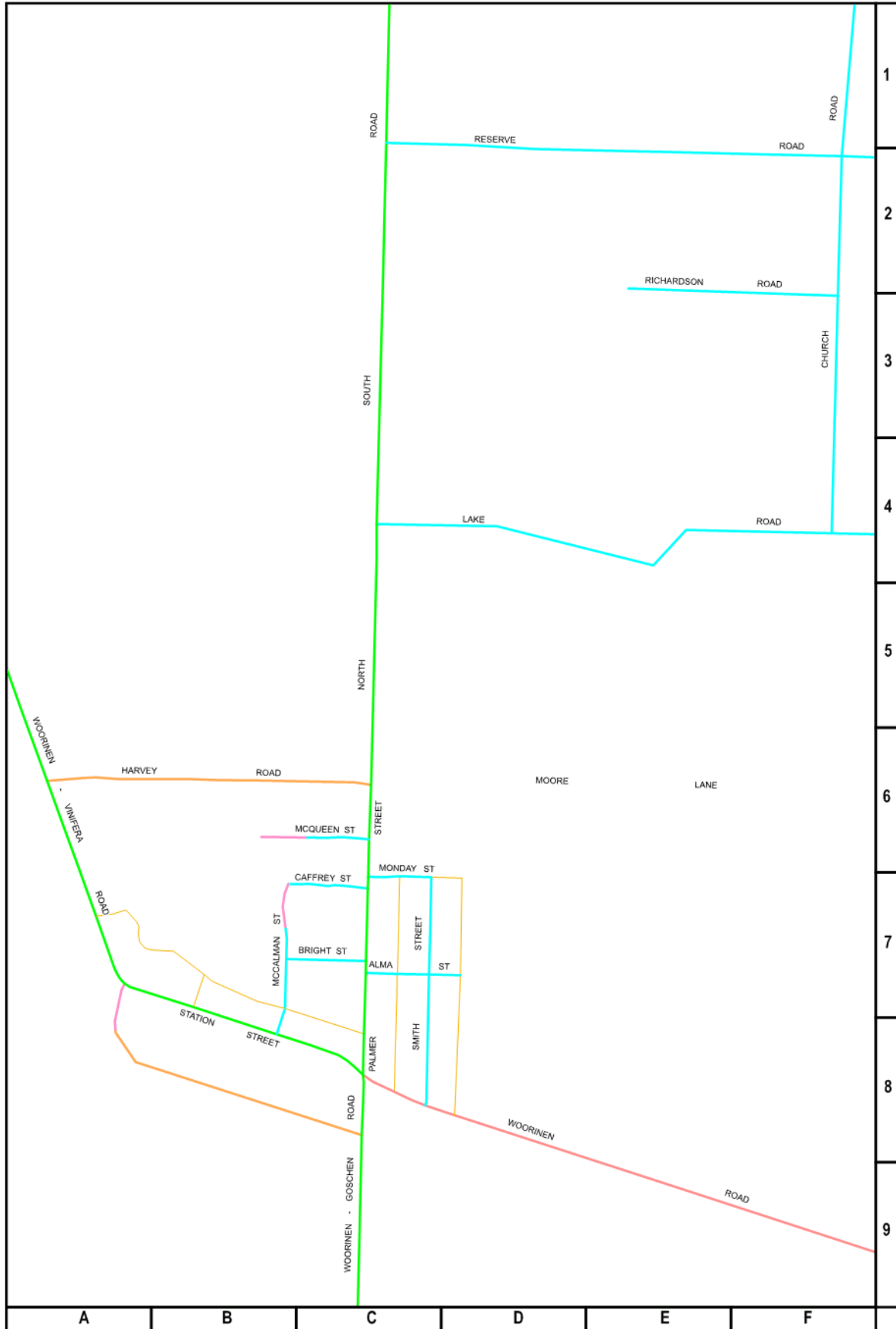


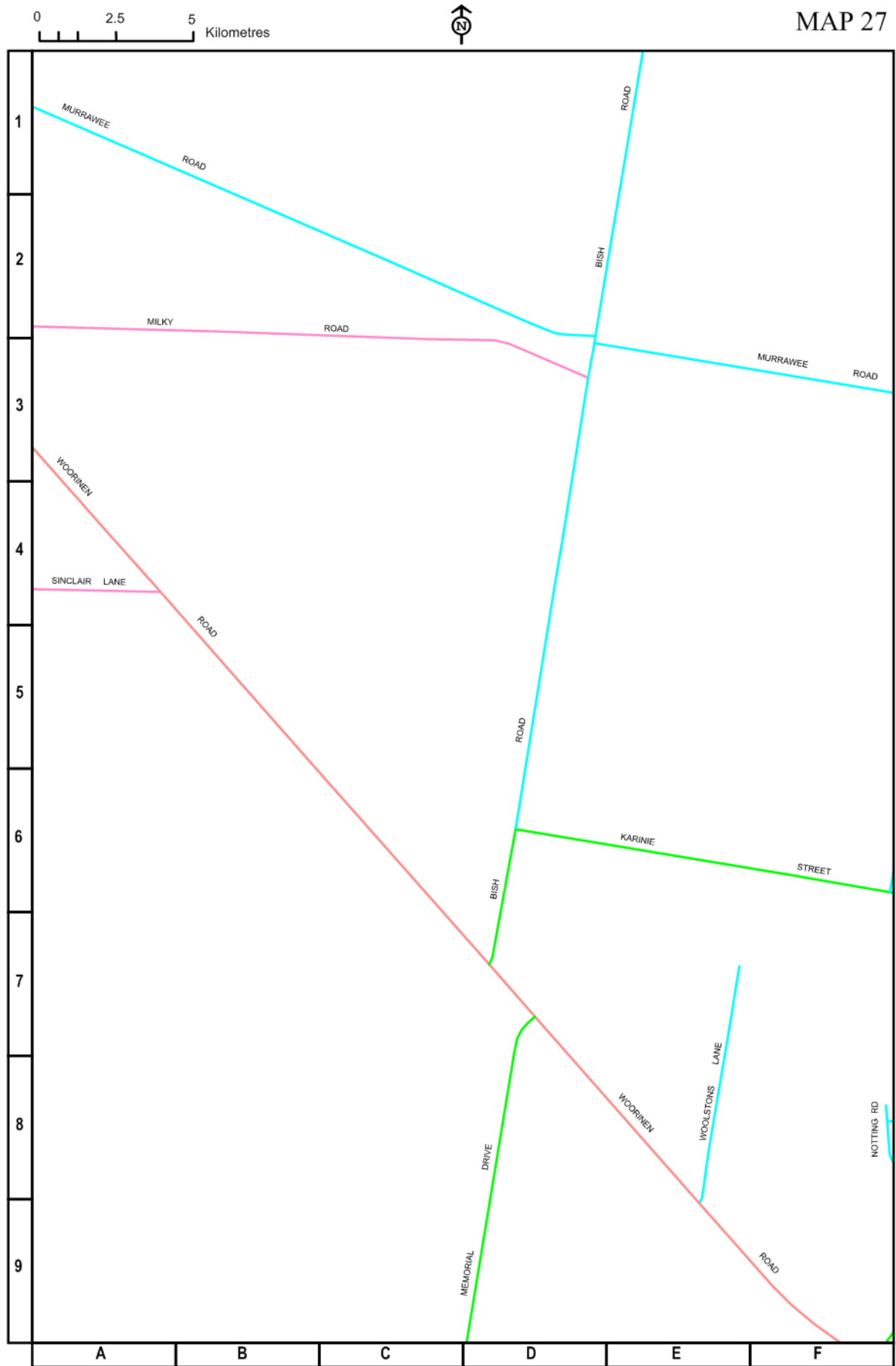
MAP 24



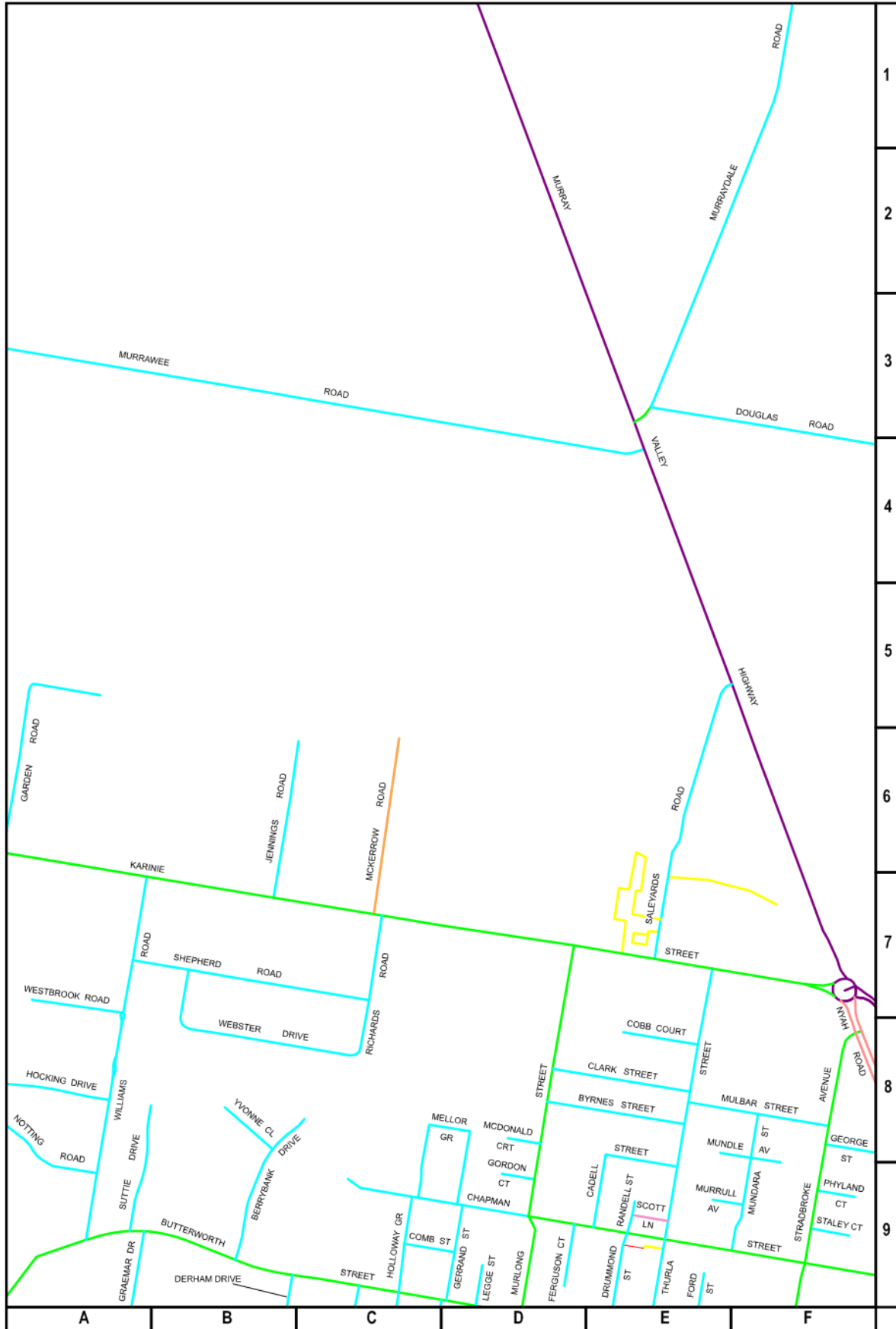


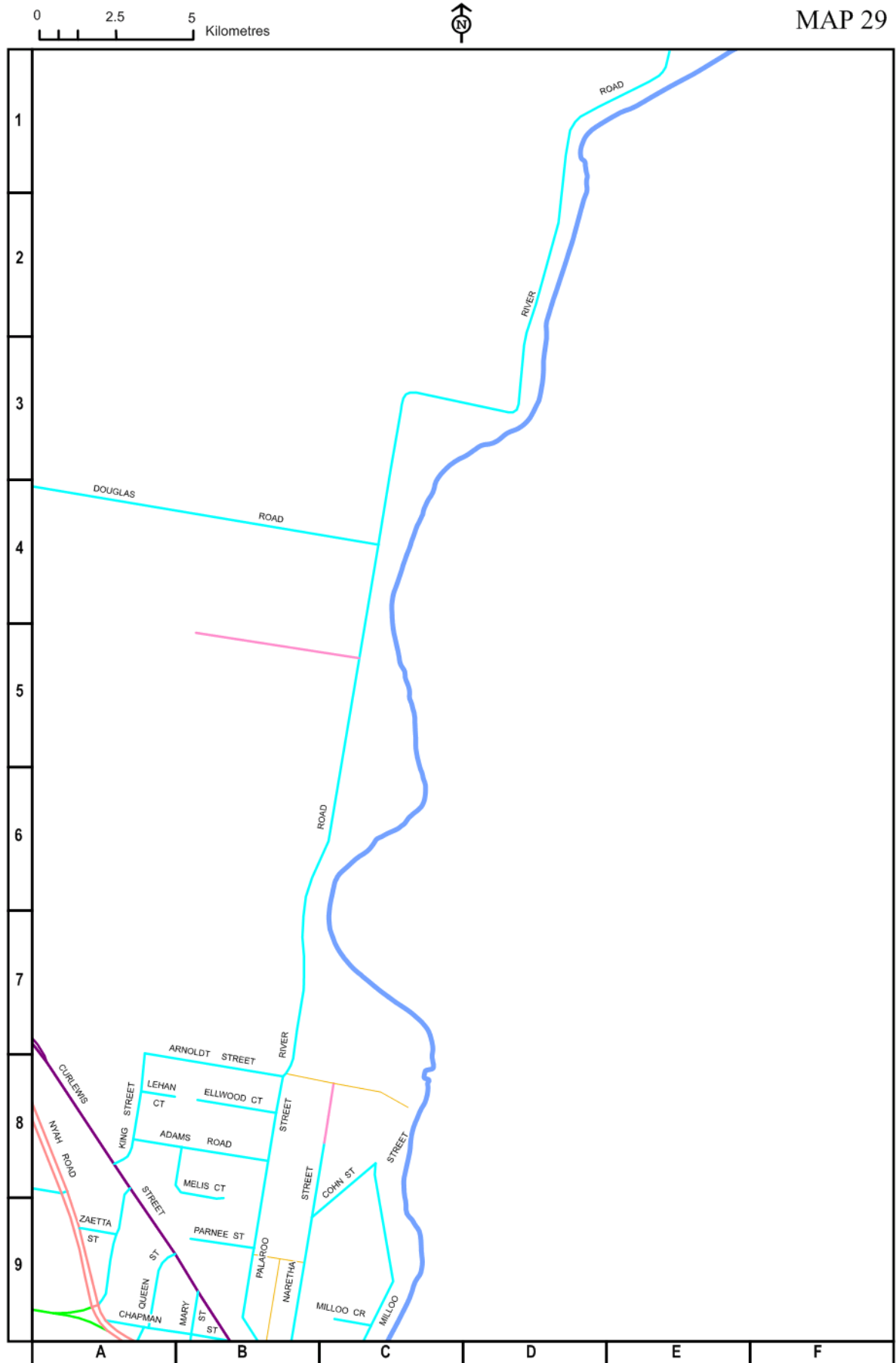
MAP 26



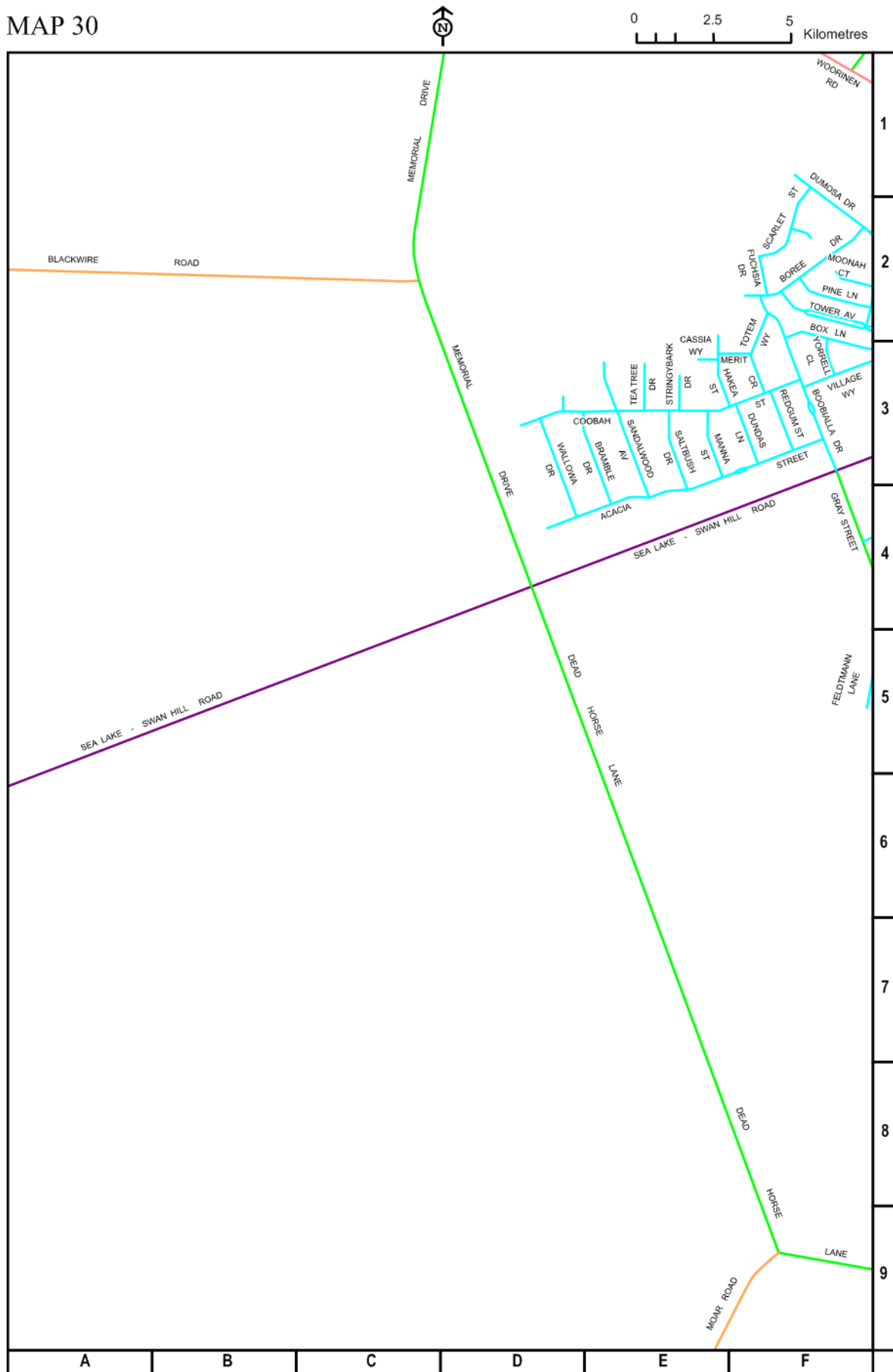


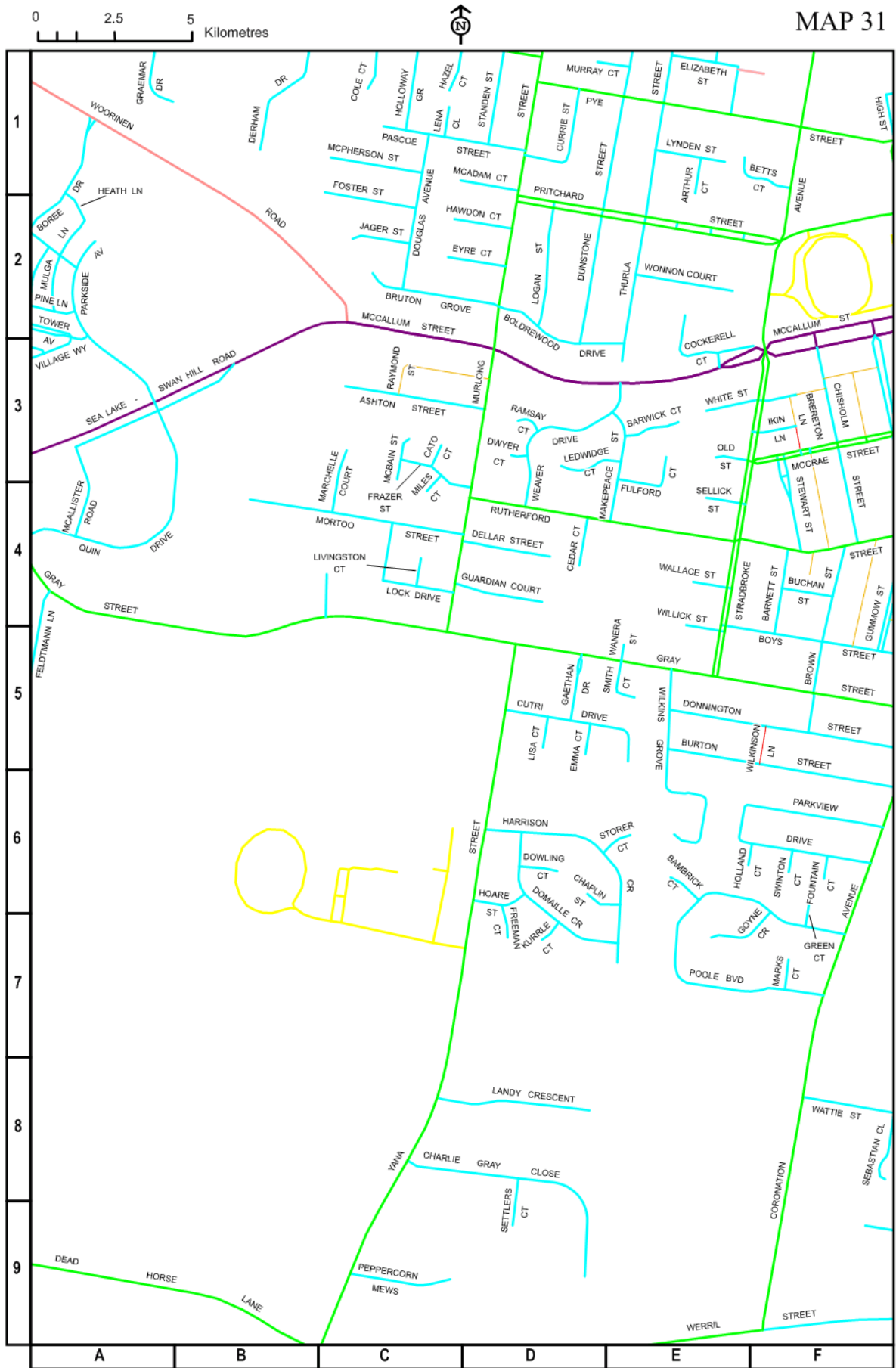
MAP 28



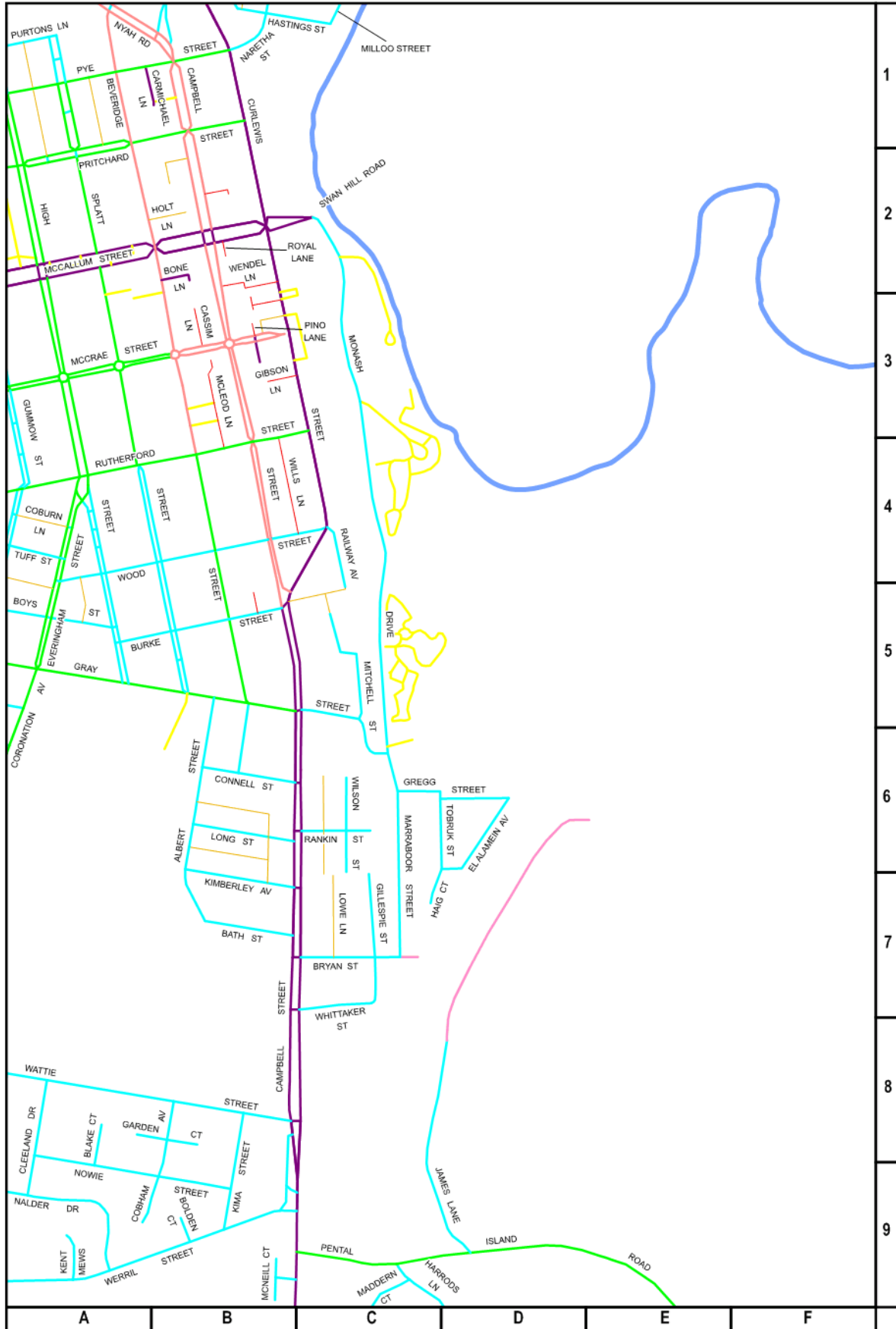


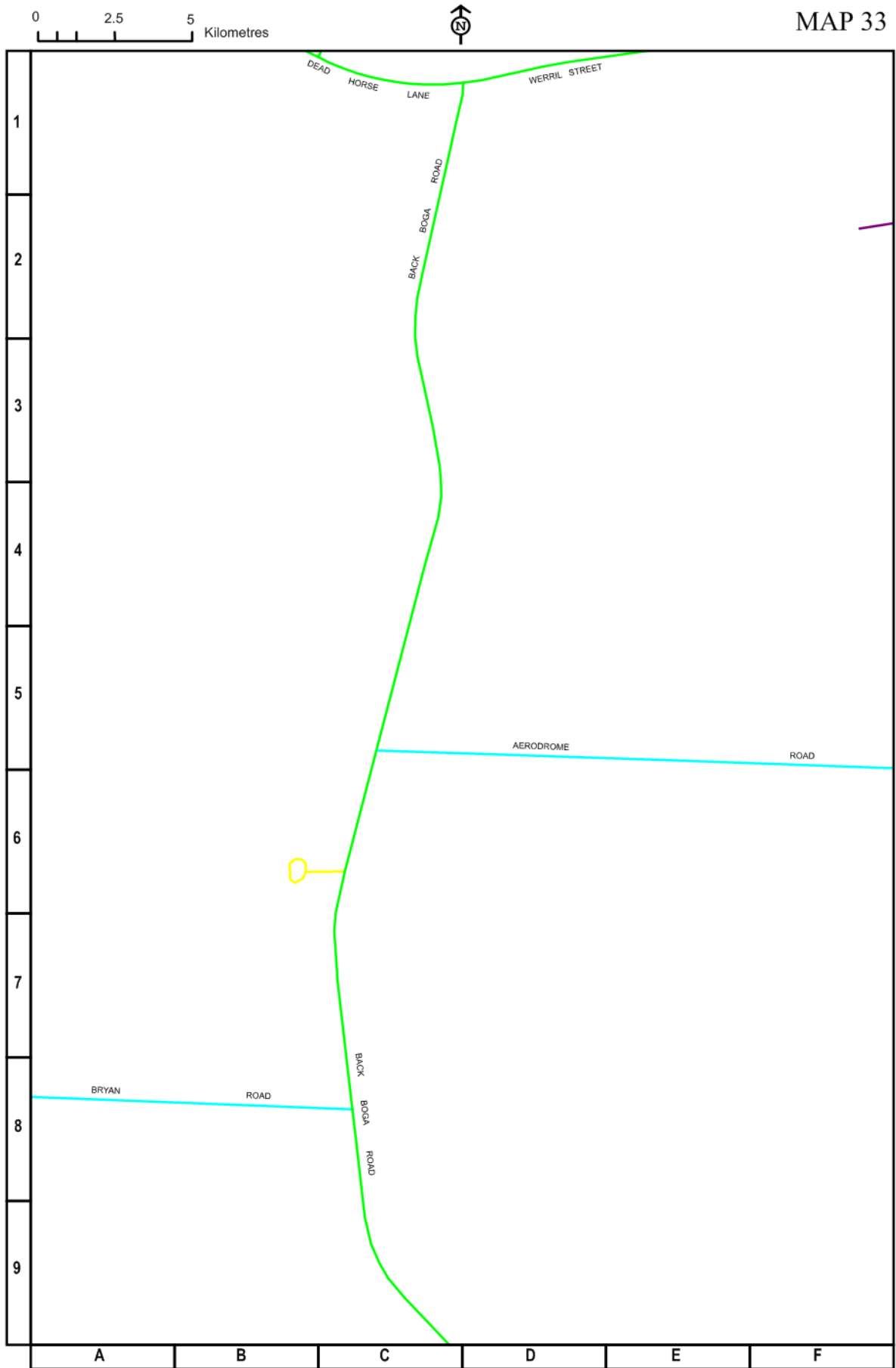
MAP 30



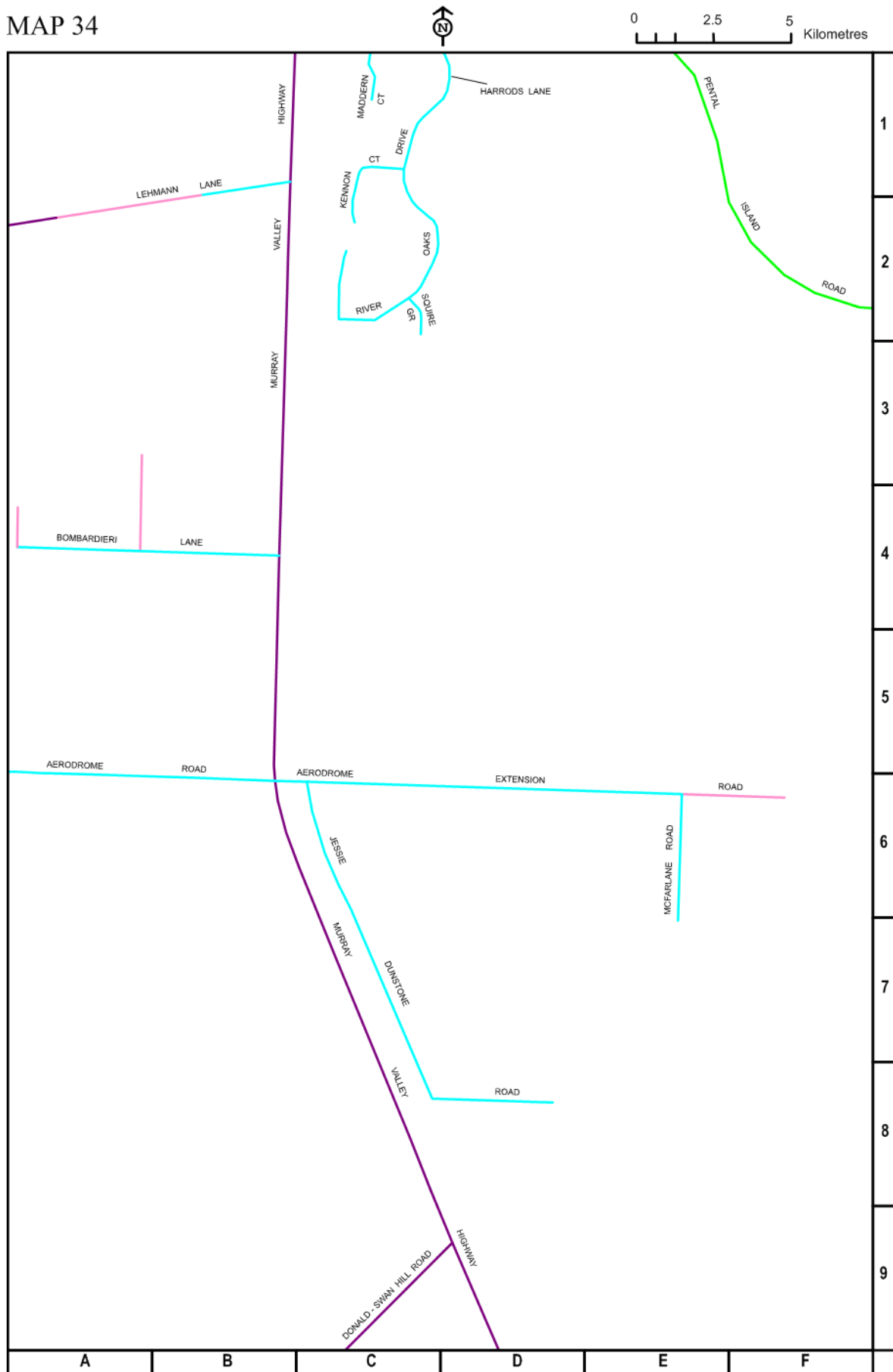


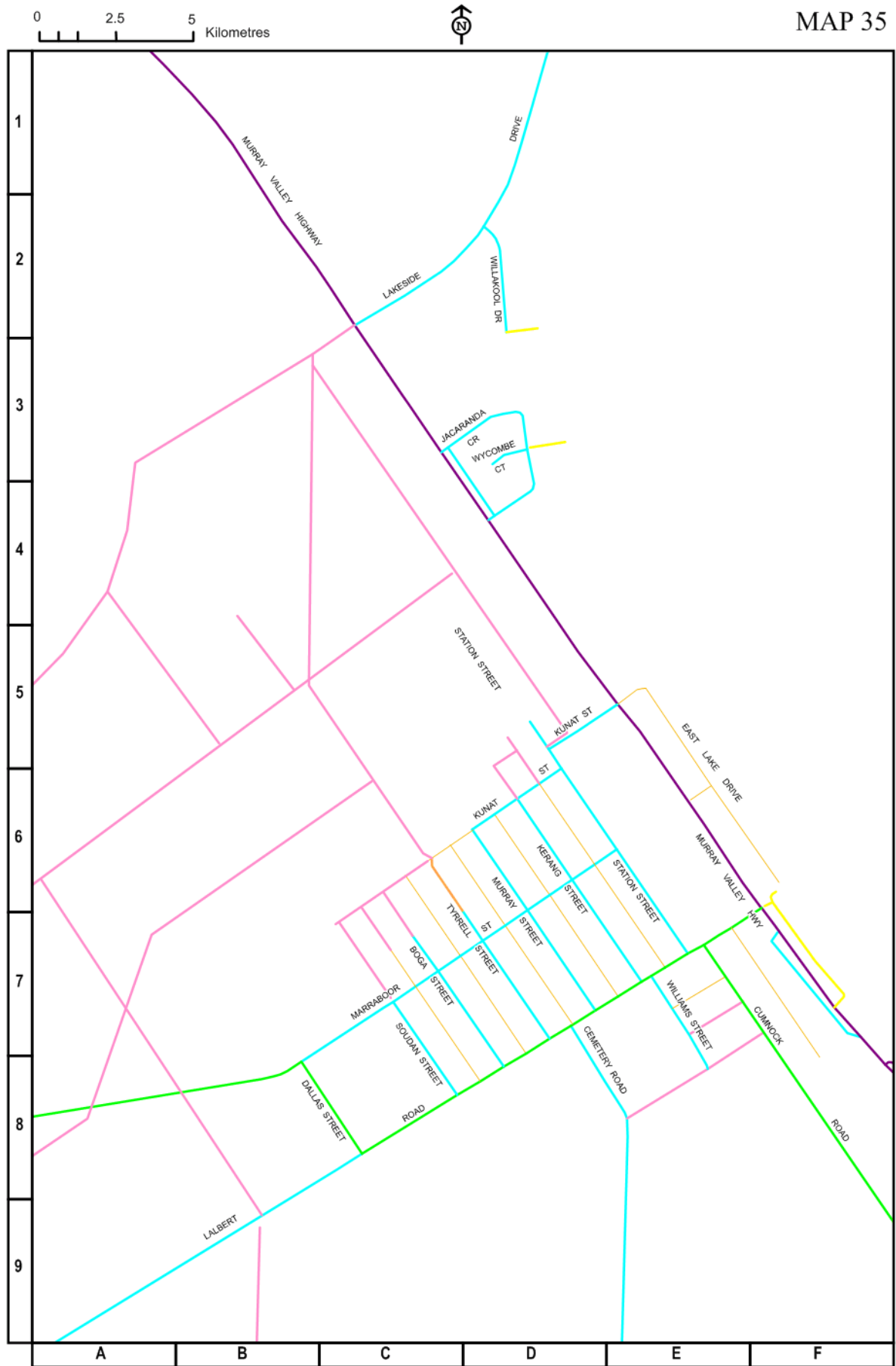
MAP 32



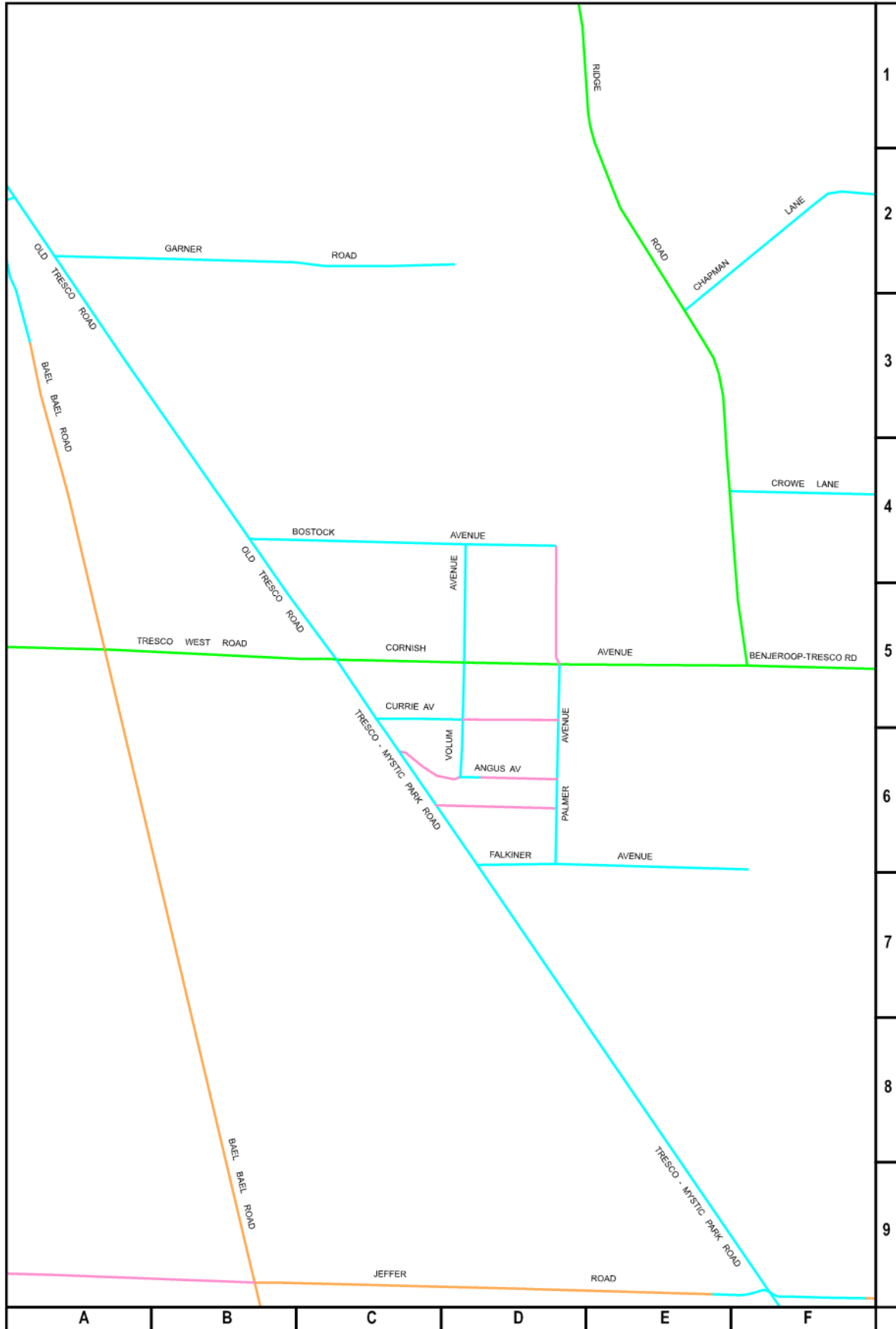


MAP 34





MAP 36



Segment No	Proposed Class	Previous Class	Amendment	Length	From/Disc	From/Ch	To/Disc	To/Ch	Comments	Map Ref
Aboriginal Settlement Road	ACCESS	ACCESS	No Change	41 EOR	0 Moore Street	0 Moore Street	0 Moore Street	41		MAR 15-E6
Aboriginal Settlement Road	ACCESS	ACCESS	No Change	174 Moore Street	41 Property access	41 Property access	215			MAR 15-E6
Aboriginal Settlement Road	NOT MAINTAINED	CLOSE	No Change	482 Property access	215 Hetherd Road	215 Hetherd Road	697			MAR 15-E7
Acacia Lane	ACCESS	ACCESS	No Change	151 Yarraby Road	0 EOR	0 EOR	151			MAR 21-A6
Acacia Street	ACCESS	ACCESS	No Change	74 Boobialla Drive	0 Redlum Street	0 Redlum Street	74			MAR 30-F1
Acacia Street	ACCESS	ACCESS	No Change	86 Redlum Street	74 Dundas Lane	74 Dundas Lane	160			MAR 30-F1
Acacia Street	ACCESS	ACCESS	No Change	122 Dundas Lane	160 Mania Street	160 Mania Street	283			MAR 30-F1
Acacia Street	ACCESS	ACCESS	No Change	87 Mania Street	283 Salibush Drive	283 Salibush Drive	370			MAR 30-E3
Acacia Street	ACCESS	ACCESS	No Change	91 Salibush Drive	370 Sandalwood Avenue	370 Sandalwood Avenue	461			MAR 30-E4
Acacia Street	ACCESS	ACCESS	No Change	85 Bramble Drive	461 Bramble Drive	461 Bramble Drive	637			MAR 30-E4
Acacia Street	ACCESS	ACCESS	No Change	73 Wallowa Drive	637 EOR	637 EOR	710			MAR 30-D4
Adams Street Phangli	UNREGISTER	UNREGISTER	No Change	491 Murray Street	0 South Street	0 South Street	491	Paper road only		MAR 22-E5
Adams Road	ACCESS	ACCESS	No Change	114 King Street	0 Mills Court	0 Mills Court	114			MAR 29-A8
Adcock Road	ACCESS	ACCESS	No Change	207 Mellic Court	114 Palaroo Street	114 Palaroo Street	317			MAR 29-B8
Aerodrome Extension Road	ACCESS	ACCESS	No Change	73 Murray Valley Highway	0 EOR	0 EOR	73			MAR 34-B6
Aerodrome Extension Road	ACCESS	ACCESS	No Change	87 Jessie Dunstone Road	73 Jessie Dunstone Road	73 Jessie Dunstone Road	940			MAR 34-D6
Aerodrome Extension Road	NOT MAINTAINED	UNREGISTER	No Change	237 McFarlane Road Swan Hill	940 EOR	940 EOR	1177	Not required for property access		MAR 34-FE
Aerodrome Road	ACCESS	ACCESS	No Change	1818 Back Eola Road	0 Murray Valley Highway	0 Murray Valley Highway	1818			MAR 31-F5
Aerodrome Robinville Entrance	ANGULARY	ROAD ROAD	No Change	262 Robinville Sea Lake Road	0 Gate	0 Gate	262			MAR 31-F5
Aerodrome Swan Hill Hanger Parking	ANGULARY	ROAD ROAD	No Change	90 Back Eola Road	90 EOR	90 EOR	90			MAR 31-G0
Aerodrome Swan Hill Hanger Parking	ACCESS	ACCESS	No Change	152 Aerodrome Swan Hill Hanger Parking	90 EOR	90 EOR	242			MAR 31-B0
Alice Street	ACCESS	ACCESS	No Change	94 Dillon Street	0 Brennan Street	0 Brennan Street	94			MAR 8-F2
Ainsbury Road	SECONDARY	ACCESS	Reclassify	1073 Sea Lake-Swan Hill Road	0 Bryan Road	0 Bryan Road	1073			MAR 8-F2
Ainsbury Road	SECONDARY	ACCESS	Reclassify	1372 Bryan Road	1073 Parsons Road	1073 Parsons Road	1445			MAR 8-F2
Ainsbury Road	SECONDARY	ACCESS	Reclassify	1398 Parsons Road	1445 Cameron Road Castle Donington	1445 Cameron Road Castle Donington	1911			MAR 8-F3
Ainsbury Road	SECONDARY	ACCESS	Reclassify	1665 Murrumbidgee Road	1911 Murrumbidgee Road	1911 Murrumbidgee Road	2411			MAR 8-F3
Albion Street	ACCESS	ACCESS	No Change	162 Gony Street Swan Hill	0 Council Street Swan Hill	0 Council Street Swan Hill	162			MAR 21-B6
Albion Street	ACCESS	ACCESS	No Change	181 Council Street Swan Hill	162 Council Street Swan Hill	162 Council Street Swan Hill	243			MAR 21-B6
Albion Street	ACCESS	ACCESS	No Change	52 Lane 455 Campbell St Swan Hill	243 Lane 18 Street	243 Lane 18 Street	295			MAR 21-B6
Albion Street	ACCESS	ACCESS	No Change	54 Long Street	295 Lane 18 Kimberley Ave Swan Hill	295 Lane 18 Kimberley Ave Swan Hill	349			MAR 21-B6
Albion Street	ACCESS	ACCESS	No Change	52 Lane 18 Kimberley Ave Swan Hill	349 Kimberley Avenue	349 Kimberley Avenue	401			MAR 21-B6
Albion Street	ACCESS	ACCESS	No Change	136 Kimberley Avenue	401 Bath Street	401 Bath Street	531			MAR 21-B7
Alexander Street	ACCESS	ACCESS	No Change	271 Latje Road	0 Latje Road	0 Latje Road	271			MAR 16-A4
Alexander Street	ACCESS	ACCESS	No Change	37 Latje Road	271 Latje Road	271 Latje Road	308			MAR 16-B4
Alexander Street	ACCESS	ACCESS	No Change	1372 Wewak Road	308 Ballaban Road	308 Ballaban Road	1372			MAR 10-E8
Alexshafen Road	ACCESS	ACCESS	No Change	426 Ballaban Road	1372 Wewak Road	1372 Wewak Road	1798			MAR 10-E8
Alexshafen Road	ACCESS	ACCESS	No Change	896 Wewak Road	1798 Anzac Road	1798 Anzac Road	2688			MAR 10-F8
Algie Road	ACCESS	ACCESS	No Change	105 Murrumbidgee Highway	0 Burton Road	0 Burton Road	105			MAR 6-B4
Algie Road	ACCESS	ACCESS	No Change	1165 Burton Road	105 Hodges Road	105 Hodges Road	1270			MAR 6-B4
Algie Road	ACCESS	ACCESS	No Change	618 Hodges Road	3270 Gocamba-Miracle Road	3270 Gocamba-Miracle Road	1889			MAR 6-B5
Allan Street	ACCESS	ACCESS	No Change	221 Frederick Street	0 Mary Street Nyah West	0 Mary Street Nyah West	221			MAR 24-FE
Allan Street	ACCESS	ACCESS	No Change	102 Mary Street Nyah West	221 Rose Street Nyah West	221 Rose Street Nyah West	323			MAR 24-FE
Allan Street	ACCESS	ACCESS	No Change	120 Rose Street Nyah West	323 Olive Street	323 Olive Street	443			MAR 24-FE
Allan Street	ACCESS	ACCESS	No Change	124 Olive Street	443 Stafford Street	443 Stafford Street	567			MAR 24-FE
Alma Street Nyah West	ACCESS	ACCESS	No Change	19 Monash Avenue Nyah West	0 5120 Monash Avenue Nyah West	0 5120 Monash Avenue Nyah West	19			MAR 21-G0
Alma Street Nyah West	ACCESS	ACCESS	No Change	135 5120 Monash Avenue Nyah West	19 Jauer Crescent	19 Jauer Crescent	154			MAR 21-G0
Alma Street Woorinon South	ACCESS	ACCESS	No Change	145 Palmer Street	0 Smith Street Woorinon South	0 Smith Street Woorinon South	145			MAR 26-C7
Alma Street Woorinon South	ACCESS	ACCESS	No Change	73 Smith Street Woorinon South	145 EOR	145 EOR	218			MAR 26-D7
Ambleside Road	ACCESS	ACCESS	No Change	2828 Mallice Highway	0 Property access	0 Property access	2828			MAR 4-F3
Ambleside Road	SECONDARY	ACCESS	Reclassify	1637 Property access	2828 Moonah Road	2828 Moonah Road	4445			MAR 4-F2
AN01	NOT RESPONSIBLE	UNREGISTER	Ownership	3359 McQueen Road	0 end of licence	0 end of licence	3359	UNUSED ROAD LICENCE		MAR 1-F6
AN02	NOT MAINTAINED	UNREGISTER	No Change	5709 end of licence	3359 Robinville-Sea Lake Road	3359 Robinville-Sea Lake Road	9068	Not required for property access		MAR 1-F6
AN04	NOT RESPONSIBLE	DELMPT	No Change	5343 Hett-Robinville Road	0 AN01	0 AN01	5343	Paper road only		MAR 1-F5
AN07	NOT MAINTAINED	UNREGISTER	Ownership	4882 Robinville-Sea Lake Road	2637 Start Road Licence	2637 Start Road Licence	4482	UNUSED ROAD LICENCE		MAR 1-F6
AN13	NOT MAINTAINED	UNREGISTER	No Change	446 EOR	0 McLean Road Armuelle	0 McLean Road Armuelle	446	Not required for property access		MAR 1-F7
AN15	NOT MAINTAINED	UNREGISTER	No Change	225 Robinville Sea Lake Road	0 AN18	0 AN18	229	Paper road only		MAR 2-A7
AN16	NOT RESPONSIBLE	UNREGISTER	Ownership	367 Robinville Sea Lake Road	367 Crown land licence	367 Crown land licence	418			MAR 2-A7
AN17	NOT MAINTAINED	UNREGISTER	Ownership	438 Robinville Sea Lake Road	0 AN18	0 AN18	438	Crown land licence		MAR 2-A7
AN18	NOT MAINTAINED	CLOSE	No Change	318 Armuelle Werran Road	318 EOR	318 EOR	908	Grain bunker		MAR 2-A7
AN19	NOT MAINTAINED	CLOSE	No Change	556 Mitchener Road	0 Mitchener Road	0 Mitchener Road	159	Paper road only		MAR 2-A7
AN20	NOT MAINTAINED	CLOSE	No Change	128 AN21	0 AN18	0 AN18	128	Paper road only		MAR 2-A7
AN21	NOT MAINTAINED	CLOSE	No Change	662 Mitchener Road	0 AN17	0 AN17	662	Paper road only		MAR 2-A7
AN22	NOT RESPONSIBLE	CLOSE	Ownership	241 AN18	0 AN21	0 AN21	241	Crown Land		MAR 2-A7

Segment No	Proposed Class	Previous Class	Amendment	Length	From/Disc	From/CH	To/Disc	To/Chan	Comments	Map Ref
AN23	NOT RESPONSIBLE	UNREGISTER	Ownership	143 AN24	0 AN21			143	Paper road only	MAR 2 A7
Anderson Road Kunat	SECONDARY	CLOSE	Ownership	154 AN16	0 AN17			158	Paper road only	MAR 2 A7
Anderson Road Nowie	SECONDARY	UNREGISTER	Upgrade	1384	0 USA boundary			1384		MAR 9 C6
Anderson Road Nowie	SECONDARY	ACCESS	Reclassify	3864 Waitchie Road	0 Hinton Road			3866		MAR 8 B2
Anderson Road Nowie	SECONDARY	ACCESS	Reclassify	3243 Hinton Road	3866 Blackwire Road			7109		MAR 8 C1
Anderson Road Nowie	SECONDARY	ACCESS	Reclassify	3238 Blackwire Road	10347			10347		MAR 8 C1
Anderson Road Yungiea	NOT MAINTAINED	UNREGISTER	Upgrade	3707 Boundary Bend-Kooloonong Road	0 Kennedy Road Koorlab			3707		MAR 3 A6
Andrew Lane	SECONDARY	UNREGISTER	No Change	2017 Kennedy Road Koorlab	3707 Wandown North Boundary Road			5724	Not required for property access	MAR 2 F6
Andrew Lane Slip	SECONDARY	UNREGISTER	Upgrade	2002 O Bree Road Continuar	0 Possum Flak Road			2002		MAR 5 F1
Angle Road Geraldinn	NOT RESPONSIBLE	NEW SLIP	New	49 Andrew Lane	1945 Possum Flak Road			1994		MAR 5 F1
Angle Road Geraldinn Slip	NOT MAINTAINED	New Slip	New	1953 Chinkapook Milliyach Road	0 GN38			1953	Blulake shire Council	MAR 4 B7
Angle Road Geraldinn	NOT RESPONSIBLE	New Slip	New	363 Chinkapook Milliyach Road	0 Angle Road			363	Not required for property access	MAR 4 B6
Angle Road Geraldinn	NOT RESPONSIBLE	New	New	1458 GN38	1953 Rigby Road			3411	Blulake shire Council	MAR 4 C7
Angle Road Nayia Slip	ACCESS	ACCESS	No Change	2091 Rigby Road	3411 Per Milan Chinkapook Road			5502	Blulake shire Council	MAR 3 D9
Angle Road Nayia	SECONDARY	ACCESS	Reclassify	59 Murray Valley Highway	0 Property access			59		MAR 3 D9
Angle Road Nayia	SECONDARY	ACCESS	Reclassify	631 Property access	0 Angle Road			3303		MAR 3 D8
Angus Avenue	NOT MAINTAINED	UNREGISTER	Upgrade	2524 Raven Lane	2692 Raven Lane			5927		MAR 3E-D6
Angus Avenue	ACCESS	UNREGISTER	Upgrade	161 Tresco-Mystic Park Road	0 Volium Ave			161	Paper road	MAR 3E-D6
Annear Court	ACCESS	UNREGISTER	No Change	48 Volium Ave	161 Property access			209		MAR 3E-D6
Anniversary Drive	ACCESS	New	New	99 Gray St	0 LDR			99	Developer Road	MAR 31-C6
Anniversary Drive	ACCESS	ACCESS	No Change	148 Murray Valley Highway	0 Many Court Robinvale			148		MAR 31-F6
Anniversary Drive	ACCESS	ACCESS	No Change	111 Many Court Robinvale	148 Jennifer Court			259		MAR 31-F6
Annuello Hannidae Road	NOT RESPONSIBLE	CLOSE	Ownership	101 Jennifer Court	259 Property access			9286	UNUSED ROAD LICENCE	MAR 2 L5
Annuello Hannidae Road	SECONDARY	ACCESS	Reclassify	9286 Buckley Road	0 Property access			75		MAR 3 B9
Annuello Hannidae Road Slip	SECONDARY	NEW SLIP	New	52 Frontier Road	0 Property access			149		MAR 3 B9
Annuello Wernsen Road	NOT MAINTAINED	NEW SLIP	Upgrade	107 Hannidae Road	0 Property access			107		MAR 3 L6
Annuello Wernsen Road	COLLECTOR	COLLECTOR	No Change	3765 Ryan Road Upstart	107 Collins Road			3872		MAR 3 L6
Annuello Wernsen Road	COLLECTOR	COLLECTOR	No Change	2715 Collins Road	3872 West Bourduary Road?			6593		MAR 3 L5
Annuello Wernsen Road	COLLECTOR	COLLECTOR	No Change	2978 West Bourduary Road?	6591 Mistank Wernsen Road			9569		MAR 3 L5
Annuello Wernsen Road	COLLECTOR	COLLECTOR	No Change	405 Miosans Wernsen Road	9569 Finpson Road			9974		MAR 3 L6
Annuello Wernsen Road	COLLECTOR	COLLECTOR	No Change	3866 Fishbone Road	9974 Marpona Road			13354		MAR 3 L6
Annuello Wernsen Road	COLLECTOR	COLLECTOR	No Change	574 Marpona Road	13354 Fagert Lane			19208		MAR 3 L6
Annuello Wernsen Road	COLLECTOR	COLLECTOR	No Change	5231 Taggart Lane	19208 MLean Road Annullio			19149		MAR 3 L7
Annuello Wernsen Road	COLLECTOR	COLLECTOR	No Change	1563 MLean Road Annullio	19149 Winnedool Road			20712		MAR 2 A7
Annuello Wernsen Road	COLLECTOR	COLLECTOR	No Change	137 Winnedool Road	20712 AN28			20849		MAR 2 A7
Annuello Wernsen Road	COLLECTOR	COLLECTOR	No Change	54 AN18	20849 Mitchener Road			20903		MAR 2 A7
Annuello Wernsen Road	NOT MAINTAINED	UNREGISTER	No Change	148 Mitchener Road	20903 Robinvale-Sea Lake Road			21051		MAR 2 A7
Annuello Wernsen Road	ACCESS	ACCESS	No Change	2698 Knight Road	0 Alexshafen Road			2698	Not required for property access	MAR 3E-F8
Annuello Wernsen Road	ACCESS	ACCESS	No Change	508 Alexshafen Road	2698 Shaggy Ridge Road			3204		MAR 10-F7
Annuello Wernsen Road	ACCESS	ACCESS	No Change	353 Shaggy Ridge Road	3204 Rail Crossing 596 Anzac Road			3563		MAR 10-F7
Annuello Wernsen Road	ACCESS	ACCESS	No Change	616 Rail Crossing 596 Anzac Road	3563 Madang Road			4173		MAR 10-F7
Annuello Wernsen Road	ACCESS	ACCESS	No Change	781 Madang Road	4173 Wareo Road			4962		MAR 10-F7
Annuello Wernsen Road	ACCESS	ACCESS	No Change	186 Wareo Road	4962 Rail Crossing 596 Anzac Road?			5142		MAR 10-F6
Annuello Wernsen Road	ACCESS	ACCESS	No Change	405 Rail Crossing 596 Anzac Road	5142 Sarelberg Road			5547		MAR 10-F6
Annuello Wernsen Road	ACCESS	ACCESS	No Change	1400 Sarelberg Road	5547 New Guinea Road			6947		MAR 10-F5
Annuello Wernsen Road	ACCESS	ACCESS	No Change	1648 New Guinea Road	6947 Happy Valley Road Bumbang			8595		MAR 10-F4
Annuello Wernsen Road	ACCESS	ACCESS	No Change	907 Happy Valley Road Bumbang	8595 Buna Road			9096		MAR 10-F4
Annuello Wernsen Road	ACCESS	ACCESS	No Change	624 Buna Road	9096 New Britain Road			9722		MAR 10-F4
Annuello Wernsen Road	ACCESS	ACCESS	No Change	219 Sapanandis Road	0 Coral Street			219		MAR 10-D4
Annuello Wernsen Road	ACCESS	ACCESS	No Change	323 King Street	0 River Road Tmtynder			323		MAR 2B-B8
Annuello Wernsen Road	UNSEALED LANEWAY	UNREGISTER	Upgrade	297 River Road Tmtynder	622 TOP OF LEVEL			122		MAR 2B-C8
Annuello Wernsen Road	ACCESS	ACCESS	No Change	0 Cleary Drive	0 LDR			84		MAR 15-F5
Annuello Wernsen Road	ACCESS	ACCESS	No Change	59 Cleary Drive	122 Kennedy Street			221		MAR 15-F5
Annuello Wernsen Road	ACCESS	ACCESS	No Change	84 Lynden Street	0 LDR			203		MAR 31-E1
Annuello Wernsen Road	ACCESS	ACCESS	No Change	203 Murlong Street	0 Raymond Street			328		MAR 31-C3
Annuello Wernsen Road	ACCESS	ACCESS	No Change	915 Chillingallah Road	0 Ridge Road Tmtynder			915		MAR 12-F5
Annuello Wernsen Road	ACCESS	ACCESS	No Change	125 Raymond Street	0 Gindiman Road			1277		MAR 2 F5
Annuello Wernsen Road	ACCESS	ACCESS	No Change	362 Ridge Road Tmtynder	0 Phillips Road			3662		MAR 2 A4
Annuello Wernsen Road	SECONDARY	CLOSE	Upgrade	3662 Curran Road Mingooya	3662 Hettah-Robinvale Road			5442		MAR 11-C9
Annuello Wernsen Road	SECONDARY	CLOSE	Upgrade	1786 Phillips Road	5442 Murray Valley Highway			8576		MAR 9 B4
Annuello Wernsen Road	ACCESS	ACCESS	Reclassify	3084 Hettah-Robinvale Road	0 KUD4			183		MAR 9 B4
Annuello Wernsen Road	ACCESS	ACCESS	No Change	183 Long Lake Road	183 Bushy Road			3878	Property access only	MAR 9 B3
Annuello Wernsen Road	ACCESS	ACCESS	Reclassify	3895 KUD4	3878 Palfaman Lane			4843	Property Access only	MAR 9 B3

Register of Public Roads

April 2021

Swan Hill Rural City Council

Segment No	Proposed Class	Previous Class	Amendment	Length	From/Dsc	From/Ch	To/Dsc	Comments	Map Ref
Back Boga Road	SECONDARY	ACCESS	Reclassify	2156	Palfreman Lane	4843 Donald Swan Hill Road	6999 Parsons Road	7041	MAP 9 A3
Back Boga Road	ACCESS	COLLECTOR	Reclassify	42	Donald Swan Hill Road	6999 Parsons Road	7041		MAP 9 A3
Back Boga Road	COLLECTOR	COLLECTOR	No Change	1871	Parsons Road	7041 Bryan Road Castle Domington	9112		MAP 9 A2
Back Boga Road	COLLECTOR	COLLECTOR	No Change	556	Bryan Road Castle Domington	8912 Aerodrome Swan Hill Parking	9468		MAP 33-C7
Back Boga Road	COLLECTOR	COLLECTOR	No Change	296	Aerodrome Swan Hill Parking	39488 Aerodrome Road	9758		MAP 33-C6
Back Boga Road	COLLECTOR	COLLECTOR	No Change	1385	Aerodrome Road	9758 Werril Street	11343		MAP 33-C3
Back Quarry Road	SECONDARY	ACCESS	Reclassify	3786	Quarry Road	0 Fox Road Kunit Kunit	3786		MAP 9 B6
Back Quarry Road	ACCESS	ACCESS	Reclassify	2275	Fox Road Kunit Kunit	3786 Martin Road	6065		MAP 9 B5
Back Quarry Road	SECONDARY	ACCESS	Reclassify	193	Martin Road	6065 McCubbin Road	6258		MAP 9 B5
Back Quarry Road	NOT RESPONSIBLE	UNREGISTER	Ownership	2064	McCubbin Road	6258 Lake Boga-Ultime Road	8322 UNISED LICENCE		MAP 9 B4
Bael Bael Road	SECONDARY	UNREGISTER	Upgrade	1685	Chisoin Road Tesco	0 Jaffer Road	1685		MAP 9 C8
Bael Bael Road	SECONDARY	UNREGISTER	Upgrade	1497	Jaffer Road	1685 Tesco West Road	3182		MAP 36 A4
Bael Bael Road	SECONDARY	UNREGISTER	Upgrade	725	Tesco West Road	3182 Residential Access	3907		MAP 36 A4
Bael Bael Road	ACCESS	UNREGISTER	Upgrade	324	Residential Access	3907 Old Tesco Road	4231		MAP 14 C7
Bael Bael Road	ACCESS	ACCESS	No Change	59	Old Tesco Road	4290 across railway	4832		MAP 14 C7
Bael Bael Road	ACCESS	ACCESS	No Change	542	Old Tesco Road	4290 Grant Lane Lake Boga	5261		MAP 14 B6
Bael Bael Road	ACCESS	ACCESS	No Change	425	Grant Lane Lake Boga	4832 Bruce Road	5261		MAP 14 B6
Bael Bael Road	ACCESS	ACCESS	No Change	423	Tilford Road	5261 Tilford Road	5688		MAP 14 B6
Bael Bael Road	ACCESS	ACCESS	No Change	835	Broomie Lane	5688 Broomie Lane	6109		MAP 14 B6
Bael Bael Road	ACCESS	ACCESS	No Change	296	Wills Lane	6109 Wills Lane	6945		MAP 14 B5
Bael Bael Road	NOT RESPONSIBLE	ACCESS	Ownership	2654	Murray Valley Highway	6945 Murray Valley Highway	7235		MAP 14 B5
Bailiff Road	ACCESS	ACCESS	Ownership	2654	Murray Valley Highway	0 Property access	2654 GUNAWARRIA SHIRE COUNCIL		MAP 14 F5
Bailiff Road	ACCESS	ACCESS	No Change	177	Murray Valley Highway	0 EDR	177		MAP 14 E6
Bailiff Road	ACCESS	ACCESS	No Change	177	Murray Valley Highway	0 Strategic Ridge Road	177		MAP 10 E7
Bail Street	ACCESS	ACCESS	No Change	86	Alxavaten Road	0 Bailton Road	86		MAP 6 B4
Bail Street	ACCESS	ACCESS	No Change	86	Murray Valley Highway	86 First Road Wood Wood	115		MAP 6 B4
Baird Court	NOT MAINTAINED	UNREGISTER	No Change	172	First Road Wood Wood	115 second Road	287	Not required for property access	MAP 14 B4
Baird Court	ACCESS	ACCESS	No Change	65	Property access	0 EDR	65		MAP 14 B6
Barrack Road	ACCESS	ACCESS	No Change	662	Tobruk Road	0 Bengbul Road	809		MAP 28 E9
Barrack Road	ACCESS	CLOSE	Upgrade	176	Bellgrove/Koonooka Road	0 Bengbul Road	176	Required for residential access	MAP 4 E3
Barnet Street	ACCESS	ACCESS	No Change	107	Boys Street	0 Barhan Street	107		MAP 31 F4
Barnet Street	ACCESS	ACCESS	No Change	99	Buchan Street	107 Bulwergh Street	199		MAP 31 F4
Berry Road Chanaig	SECONDARY	CLOSE	Upgrade	346	Culgoja-Ultime Road	0 GWA boundary	346		MAP 7 F6
Berry Road Cramaba	SECONDARY	ACCESS	Reclassify	3346	Ebano Road Mangawang	0 Gowan Road	6795		MAP 4 E4
Berry Road Woornin	SECONDARY	ACCESS	Reclassify	2464	Woodmen/Viltra Be	0 Gurrie Road Woornin	2464		MAP 12 C7
Berry Road Woornin	SECONDARY	ACCESS	Reclassify	3232	Currie Road Woornin	2464 O'Connor Road Woornin	5696		MAP 12 B7
Berry Road Woornin	NOT MAINTAINED	UNREGISTER	No Change	1628	O'Connor Road Woornin	5696 McElarty Road	7324	Not required for property access	MAP 12 A7
Berry Road Woornin	NOT MAINTAINED	UNREGISTER	No Change	1615	McElarty Road	7324 French Road	8939	Not required for property access	MAP 6 B9
Berwick Court	ACCESS	ACCESS	No Change	136	Makepeace Street	0 EDR	130		MAP 31 E3
Berwick Court	ACCESS	ACCESS	No Change	205	Albert Street	0 Campbell Street	205		MAP 32 B7
Berwick Court	ACCESS	ACCESS	No Change	162	Hartop Road	0 EDR	162		MAP 12 F6
BEO2	NOT RESPONSIBLE	UNREGISTER	Ownership	1405	Winlaton Road	0 EDR	1405 UNISED ROAD LICENCE		MAP 9 E4
BEO2	NOT RESPONSIBLE	CLOSE	Ownership	1735	Winlaton Road	0 Cooper Road	1735 UNISED ROAD LICENCE		MAP 9 F4
BEO2	NOT MAINTAINED	CLOSE	No Change	394	Winlaton Road	0 EDR	394	Not required for property access	MAP 9 E4
BEO2	NOT MAINTAINED	UNREGISTER	No Change	1871	Wallich Road	0 Fordham Road	1871	Not required for property access	MAP 8 B3
BEO2	NOT MAINTAINED	UNREGISTER	No Change	1306	Fordham Road	1871 Sea Lake Swan Hill Road	3177	NOT MAINTAINED	MAP 8 B3
BEO2	SECONDARY	UNREGISTER	Upgrade	1651	Sea Lake Swan Hill Road	3177 PH Road	4828		MAP 8 B3
BEO2	SECONDARY	UNREGISTER	Upgrade	2942	Pit Road	4828 Lake Boga Ultime Road	7770		MAP 8 B4
BEO2	ACCESS	ACCESS	No Change	209	Church Road Nyah	0 School Hill Road	209		MAP 23 C7
BEO2	ACCESS	ACCESS	No Change	166	School Hill Road	0 Hayes Hill Road	166		MAP 23 C7
BEO2	ACCESS	ACCESS	No Change	65	Hayes Hill Road	166 River Street Nyah	233		MAP 23 C6
BEO2	ACCESS	ACCESS	No Change	308	Murray Valley Highway	0 Property access	308		MAP 2 C4
BEO2	ACCESS	CLOSE	No Change	708	Property access	0 EDR	1016	forrest access only	MAP 2 C4
BEO2	ACCESS	ACCESS	No Change	662	Barniva-Sea Lake Road	0 Barilla Road	662		MAP 10 F4
BEO2	ACCESS	ACCESS	No Change	762	Bardia Road	662 Barilla Road	1424		MAP 10 F4
BEO2	ACCESS	ACCESS	No Change	1235	Derna Road	1424 Murray Valley Highway	2659		MAP 11 A3
BEO2	ACCESS	ACCESS	No Change	432	Palmer Avenue Tesco	0 Ridge Road Lake Boga	432		MAP 36 E5
BEO2	ACCESS	ACCESS	No Change	1772	Ridge Road Lake Boga	432 Johnson Lane Tesco	2204		MAP 14 D7
BEO2	ACCESS	ACCESS	No Change	1327	Johnson Lane Tesco	2204 Murray Valley Highway	3531		MAP 14 E7
BEO2	ACCESS	ACCESS	Reclassify	2923	Pier Millen Chikoonook Road	0 EDR	2923		MAP 4 E7
BEO2	ACCESS	ACCESS	No Change	1406	Murray Valley Highway	0 EDR	1406		MAP 2 B4
BEO2	ACCESS	ACCESS	No Change	271	Buterworth Street	0 Yonnie Close	271		MAP 28 B9
BEO2	ACCESS	ACCESS	No Change	102	Yonnie Close	271 EDR	373		MAP 28 B8
BEO2	ACCESS	ACCESS	No Change	525	Wilson Road	0 Property access	520		MAP 9 C5
BEO2	ACCESS	ACCESS	No Change	1584	Winlaton Road	0 Property access	1584		MAP 14 B2
BEO2	ACCESS	ACCESS	Upgrade	577	Property access	3584 EDR	2161		MAP 14 B2

Segment No	Proposed Class	Previous Class	Amendment	Length	From/Disc	From/Ch	To/Disc	To/Ch	Comments	Map Ref
Betts Court	ACCESS	ACCESS	No Change	151	Stradbroke Avenue Swan Hill	0 EDR		151		MAR 31-F1
Beveridge Street Plangil	ACCESS	ACCESS	No Change	19	Murray Street Plangil	0 Servico Road Murray Street Plangil		19		MAR 22-D4
Beveridge Street Plangil	ACCESS	ACCESS	No Change	239	Service Road Murray Street Plangil	39 High Street Plangil		238		MAR 22-D5
Beveridge Street Plangil	ACCESS	ACCESS	No Change	181	High Street Plangil	238 South Street		439		MAR 22-D5
Beveridge Street Swan Hill	ACCESS	ACCESS	No Change	162	Connell Street Swan Hill	0 Gray Street Swan Hill		162		MAR 34-B6
Beveridge Street Swan Hill	LINK	LINK	Upgrade	162	Holt Lane Swan Hill	162 Pritchard Street		343		MAR 34-A2
Beveridge Street Swan Hill	COLLECTOR	ACCESS	Upgrade	200	Gray Street Swan Hill	162 Burke Street		362		MAR 34-B5
Beveridge Street Swan Hill	LINK	ACCESS	Upgrade	161	Burke Street	362 Wood Street		523		MAR 34-B4
Beveridge Street Swan Hill	COLLECTOR	ACCESS	Upgrade	143	Pyre Street	523 Nyah Street		666		MAR 34-A1
Beveridge Street Swan Hill	LINK	ACCESS	Upgrade	64	McCallum Street	523 Rutherford Street		748		MAR 34-B4
Beveridge Street Swan Hill	LINK	ACCESS	Upgrade	162	Rutherford Street	748 Holt Lane Swan Hill		812		MAR 34-B2
Beveridge Street Swan Hill	LINK	ACCESS	Upgrade	77	Bone Lane Swan Hill	910 McCulloch Street		987		MAR 34-B2
Beveridge Street Swan Hill	LINK	ACCESS	Upgrade	64	McCulloch Street	910 McCulloch Street		974		MAR 34-B3
Beveridge Street Swan Hill	LINK	ACCESS	Upgrade	164	McCree Street	974 Bone Lane Swan Hill		1388		MAR 34-B3
Beveridge Street Swan Hill	NEW	NEW	New	37	Nyah Road	3771 Nyah Road		3778		MAR 31-A1
Beveridge Street Swan Hill	ACCESS	ACCESS	No Change	99	Nyah Road	3788 Chapman Street Swan Hill		3827		MAR 29-A0
Beveridge Street Swan Hill	LINK	ACCESS	Upgrade	168	Pritchard Street	3827 Pye Street		1995		MAR 31-A1
Birwood Avenue	ACCESS	ACCESS	No Change	248	Pira Road	0 Limon Street		246		MAR 25-C7
Birwood Avenue	ACCESS	ACCESS	No Change	138	Limon Street	248 Railway Avenue Nyah West		382		MAR 25-C6
Birwood Avenue	ACCESS	ACCESS	No Change	328	Railway Avenue Nyah West	382 Monash Avenue Nyah West		710		MAR 25-B6
Birwood Avenue	COLLECTOR	COLLECTOR	No Change	1061	Kerrins Street	0 Kerrie Street		320		MAR 27-D7
Birwood Avenue	ACCESS	ACCESS	No Change	84	Milky Road	320 Milky Road		1381		MAR 27-D4
Birwood Avenue	ACCESS	ACCESS	No Change	1371	Murraree Road	3483 Murraree Road		1463		MAR 27-D3
Birwood Avenue	ACCESS	ACCESS	No Change	1231	Murraree Road	3483 Murraree Road		1460		MAR 27-D3
Birwood Avenue	ACCESS	ACCESS	No Change	1348	Whitcliffe Road	3481 Prince Road		1712		MAR 27-E1
Birwood Avenue	ACCESS	ACCESS	No Change	2386	Property Access	0 Property Access		3894		MAR 27-D4
Birwood Avenue	ACCESS	ACCESS	Reclassify	344	Property Access	0 Property Access		3820		MAR 27-D4
Birwood Avenue	ACCESS	ACCESS	Reclassify	3830	Property Access	0 Property Access		3820		MAR 27-D4
Birwood Avenue	ACCESS	ACCESS	Reclassify	2073	Pritchard Road	7141 Marren Road		9949		MAR 5-C3
Birwood Avenue	ACCESS	ACCESS	Reclassify	877	Bree Road	0 EDR		877		MAR 24-E3
Black Street Nyah West	ACCESS	ACCESS	No Change	125	Elizabeth Street Nyah West	0 Donald Street Nyah West		125		MAR 25-A2
Black Street Nyah West	ACCESS	ACCESS	No Change	124	Donald Street Nyah West	125 Gray Street Nyah West		249		MAR 25-A2
Black Street Nyah West	ACCESS	ACCESS	No Change	126	Gray Street Nyah West	249 Lovel Street		375		MAR 25-A6
Black Street Nyah West	ACCESS	ACCESS	Reclassify	3885	Roberts Road	0 Nowale Street		3955		MAR 8-A1
Black Street Nyah West	ACCESS	ACCESS	Reclassify	3241	Nowale Road	3945 Anderson Road		7196		MAR 8-B1
Black Street Nyah West	ACCESS	ACCESS	Reclassify	3246	Anderson Road	1786 French Road		10432		MAR 8-C1
Black Street Nyah West	ACCESS	ACCESS	Reclassify	2918	French Road	10432 O'Brien Road Woorinen		13448		MAR 8-D1
Black Street Nyah West	ACCESS	ACCESS	Reclassify	336	O'Brien Road Woorinen	13348 O'Connor Road Woorinen		13678		MAR 8-D1
Black Street Nyah West	ACCESS	ACCESS	Reclassify	2577	O'Connor Road Woorinen	13678 Ryan Road Woorinen		16255		MAR 8-D1
Black Street Nyah West	ACCESS	ACCESS	Reclassify	4367	Ryan Road Woorinen	16255 Woorinen-Goschen Road		20622		MAR 8-E1
Black Street Nyah West	ACCESS	ACCESS	Reclassify	6062	Woorinen-Goschen Road	20622 Memorial Drive		26684	Not required for residential access	MAR 8-F1
Blake Court	ACCESS	ACCESS	No Change	95	Nowale Street	0 EDR		95		MAR 32-A8
Blake Court	NOT MAINTAINED	UNREGISTER	No Change	513	Murray Valley Highway	0 South St		513	Paper road only	MAR 22-F5
Blake Court	NOT MAINTAINED	CLOSE	No Change	782	Hatiah-Robinvale Road	0 Hatiah-Robinvale Road		782	Paper road only	MAR 1-E4
Blake Court	NOT MAINTAINED	CLOSE	Ownership	1106	Hatiah-Robinvale Road	782 Hocking road		1888	UNISED ROAD LICENCE	MAR 1-E4
Blake Court	NOT MAINTAINED	UNREGISTER	No Change	401	Hocking Road	3888 EDR		2289	Not required for property access	MAR 1-E4
Blake Court	NOT MAINTAINED	UNREGISTER	No Change	1074	Shaggy Ridge Road	0 Wamma Road		1074	Not required for property access	MAR 10-D7
Blake Court	NOT MAINTAINED	CLOSE	No Change	256	New Guinea Road	0 EDR		250	Not required for property access	MAR 10-E5
Blake Court	NOT MAINTAINED	CLOSE	Ownership	60	Arifara Street	60 Bagdadim Road		60	Private land	MAR 10-D4
Blake Court	NOT MAINTAINED	CLOSE	No Change	60	BM42	61 Bogadjim Road		120		MAR 10-D4
Blake Court	NOT MAINTAINED	CLOSE	No Change	61	Bogadjim Road	120 BM43		181		MAR 10-D4
Blake Court	NOT MAINTAINED	CLOSE	No Change	51	BM43	0 BM43		232		MAR 10-D4
Blake Court	NOT MAINTAINED	CLOSE	No Change	143	Samarai Rd	0 BM51		143		MAR 10-D4
Blake Court	NOT MAINTAINED	CLOSE	No Change	106	Not formed	0 EDR		106	Not formed	MAR 10-D4
Blake Court	NOT MAINTAINED	CLOSE	Ownership	628	Cemetery Road	0 Cemetery Road		628	UNISED ROAD LICENCE	MAR 1-E4
Blake Court	NOT MAINTAINED	CLOSE	No Change	3427	Knights Road	0 Hatiah-Robinvale Road		3427	Paper Road Only	MAR 1-E4
Blake Court	NOT MAINTAINED	CLOSE	No Change	565	Robinvale Hatiah Road	0 Hatiah-Robinvale Sea Lake Road		565	Not required for property access	MAR 1-E4
Blake Court	NOT MAINTAINED	CLOSE	No Change	208	Robinvale Hatiah Road	0 BM65		209	Paper road only	MAR 1-E4
Blake Court	NOT MAINTAINED	CLOSE	Ownership	1553	EDR	0 EDR crossing Winlinton Road		1553	UNISED ROAD LICENCE	MAR 14-E2
Blake Court	NOT MAINTAINED	CLOSE	Ownership	1974	Rob Roy Road	0 Winlinton Road		1974	UNISED ROAD LICENCE	MAR 14-D3
Blake Court	NOT MAINTAINED	UNREGISTER	No Change	3095	Murray Valley Highway	0 Three Chain Road		3095	Paper road only	MAR 14-E6
Blake Court	NOT MAINTAINED	CLOSE	Ownership	2576	Three Chain Road	5609 UNISED ROAD LICENCE		5609	UNISED ROAD LICENCE	MAR 14-E4
Blake Court	SECONDARY	UNREGISTER	Upgrade	489	Fish Point Road	5609 Channel Bridge		6098	Required for property access	MAR 14-E4
Blake Court	NOT MAINTAINED	UNREGISTER	Ownership	1765	Winlinton Road	0 EDR		1769	UNISED ROAD LICENCE	MAR 9-E4
Blake Court	NOT MAINTAINED	CLOSE	Ownership	1627	McCabe Road	0 Winlinton Road		1627	UNISED ROAD LICENCE	MAR 14-C3
Blake Court	NOT MAINTAINED	UNREGISTER	No Change	985	B081	0 EDR		989	Paper road only	MAR 14-A2

Segment No	Proposed Class	Amendment	Length	From/Disc	From/Ch	To/Ch	Map Ref
Brydon Grove	ACCESS	No Change	84 Douglas Avenue Swan Hill	226 EDR	310	MAR 31-C2	
Bryan Lane	NOT MAINTAINED	UNREGISTER	378 Pentall Road	0 Khan Lane	378 Not required. To be removed 2021	MAR 9-B2	
Bryan Lane	ACCESS	No Change	924 Khan Lane	378 Cattle Grid	3302	MAR 9-B2	
Bryan Lane	NOT MAINTAINED	RECLASSIFY	396 Cattle Grid	2282 Cattle Grid, no grade access		MAR 9-B2	
Bryan Road	ACCESS	No Change	2464 Wopreins-doshern Road	0 Almsbury Road	2464	MAR 8-F2	
Bryan Road	ACCESS	No Change	337C Almsbury Road	2464 CA12	5834	MAR 8-F2	
Bryan Road	ACCESS	No Change	485 CAL2	5834 Moor Road	6319	MAR 9-A2	
Bryan Road	ACCESS	No Change	1662 Moor Road	6319 Back Boga Road	7981	MAR 9-A2	
Bryan Street	ACCESS	No Change	76 Campbell Street	0 Low Lane Swan Hill	76	MAR 32-C7	
Bryan Street	ACCESS	No Change	95 Low Lane Swan Hill	76 Gillespie Street	171	MAR 32-C7	
Bryan Street	ACCESS	No Change	57 Gillespie Street	171 Marraboor Street Swan Hill	228	MAR 32-C7	
Bryan Street	NOT MAINTAINED	UNREGISTER	41 Marraboor Street Swan Hill	228 EDR	269	MAR 32-C7	
Brydon Road	SECONDARY	RECLASSIFY	2825 Sea Lake-Swan Hill Road	0 Lewis Road	2829	MAR 7-E4	
Brydon Road	ACCESS	No Change	932 Lewis Road	2829 Residential Access	3761	MAR 7-E3	
Brydon Road	ACCESS	No Change	3331 Residential Access	3761 Gowranford West Road	6092	MAR 7-E3	
Brydon Road	ACCESS	RECLASSIFY	2692 Gowranford West Road	6092 Durstun Road	9355	MAR 7-E3	
Brydon Road	ACCESS	RECLASSIFY	2691 Durstun Road	9355 Waiatche Road	12046	MAR 20-C8	
BU11	NOT RESPONSIBLE	UNREGISTER	2058 Hoopen Road	0 Start of licence	2058	MAR 3-C3	
BU11	NOT RESPONSIBLE	OWNERSHIP	2087 Start of licence	2058 Hayesdale-Kooloonong Road	4165 UNUSED ROAD LICENCE	MAR 3-C8	
Buchan Street	ACCESS	No Change	115 Bennett Street	0 Brown Street	119	MAR 31-F4	
Buchanan Lane	SECONDARY	UNREGISTER	685 Property access	337 EDR	337	MAR 2-E4	
Buckley Road	NOT MAINTAINED	UNREGISTER	2697 Lake Capul Road	337 EDR	1026 Not required for property access	MAR 2-E4	
Buckley Road	NOT MAINTAINED	CLOSE	5412 Armuelis-Nemandle Road (WN02)	0 Armuelis-Nemandle Road (WN02)	2897 Paper road only	MAR 2-C5	
Buckley Road	NOT MAINTAINED	CLOSE	3293 Mendiant Road	2697 Armuelis Road	8109 Paper road only	MAR 2-C5	
Bunga Road	ACCESS	RECLASSIFY	3158 Woodman Road	8109 Marabill Road	1402 Paper Road Only	MAR 2-E6	
Bunga Road Slip	ACCESS	NEW SLIP	3272 Woodman Road	0 Bluff Road	78	MAR 11-F4	
Bunga Road	ACCESS	RECLASSIFY	3272 Wopreins-doshern Road	3158 Bluff Road	6915	MAR 11-F4	
Bunga Road	ACCESS	RECLASSIFY	3286 Woodman Road	6915 O'Connell Road	10351	MAR 11-A9	
Bulla Road	ACCESS	RECLASSIFY	1625 O'Connell Road	10351 McLean Road	11776	MAR 11-A9	
Bulla Road	ACCESS	RECLASSIFY	1813 McLean Road	13776 French Road	13893	MAR 6-B9	
Bulla Road	ACCESS	RECLASSIFY	3245 French Road	13393 Threabold Road	16623	MAR 6-A9	
Bulla Road	ACCESS	RECLASSIFY	3245 Threabold Road	16623 Noble Road	19859	MAR 6-A9	
Bulla Road	ACCESS	RECLASSIFY	3975 Noble Road	19859 Roberts Road	23834	MAR 5-F9	
Bulla Road	ACCESS	RECLASSIFY	1346 Durwin Road	0 Kroke Road	1336	MAR 10-E4	
Burdett Lane	ACCESS	UNREGISTER	151 Mallee Highway	0 Residential Access	151 Required for residential access	MAR 6-A3	
Burdett Lane	SECONDARY	UNREGISTER	216 Residential Access	151 EDR	361 Required for property access	MAR 6-A3	
Burge Lane	NOT RESPONSIBLE	CLOSE	1622 Coombar Miralie Road	0 Start of licence	1622	MAR 5-G4	
Burge Lane	NOT RESPONSIBLE	OWNERSHIP	1583 Start of licence	3622 PR18	3205 UNUSED ROAD LICENCE	MAR 5-G4	
Burke Street	ACCESS	No Change	31 High St	0 High St	11	MAR 32-A5	
Burke Street	ACCESS	No Change	126 High St	31 Spait Street	131	MAR 32-A5	
Burke Street	ACCESS	No Change	126 Spait Street	131 Spait Street	142	MAR 32-A5	
Burke Street	ACCESS	No Change	142 Beveridge Street Swan Hill	142 Beveridge Street Swan Hill	268	MAR 32-B5	
Burke Street	ACCESS	No Change	268 Lane 343 Beveridge St Swan Hill	335 Campbell Street	335	MAR 32-B5	
Burke Street	ACCESS	No Change	335 Campbell Street	0 Lucias Road Extension	392	MAR 32-B5	
Burke Street	NOT RESPONSIBLE	OWNERSHIP	1887 Burrillock North Road	1887 Buloke Shire	3221 Buloke Shire	MAR 7-C5	
Burke Street	NOT RESPONSIBLE	OWNERSHIP	1334 Lutzel Road Extension	3221 Harris Road	4625 Buloke Shire	MAR 7-C5	
Burke Street	NOT RESPONSIBLE	OWNERSHIP	1404 Harris Road	4625 Clary Road	6911 Buloke Shire	MAR 7-D5	
Burke Street	SECONDARY	UNREGISTER	2286 Harris Road	6911 Bull Road	8600	MAR 7-D5	
Burke Street	SECONDARY	UNREGISTER	1889 Clary Road	8600 Loader Road	17773	MAR 7-E5	
Burke Street	SECONDARY	UNREGISTER	8973 Bulls Road	17773 Wood Road Chinnangin	18888	MAR 7-F5	
Burke Street	SECONDARY	UNREGISTER	1115 Loader Road	18888 Gowranford South Road	21020	MAR 7-F5	
Burke Street	SECONDARY	UNREGISTER	2132 Wood Road Chinnangin	21020 Ford Road Koro-Ganlett	24246	MAR 8-A5	
Burke Street	SECONDARY	UNREGISTER	322E Gowranford South Road	0 Egan Road	338	MAR 3-C8	
Burra Swamp Road Slip	NEW SLIP	New	338 Hayesdale-Kooloonong Road	0 Egan Road	148	MAR 3-C8	
Burton Road	ACCESS	No Change	148 Burra Swamp Road	0 Slecker Road	1649	MAR 13-A4	
Burton Road	ACCESS	No Change	1648 Owen Road	1649 Spewee Pant Road	3068	MAR 13-B4	
Burton Road	ACCESS	No Change	1415 Slecker Road	215 Wilkinson Lane Swan Hill	215	MAR 31-F6	
Burton Road	ACCESS	No Change	215 Wilkinson Lane Swan Hill	0 Coronation Avenue	537	MAR 9-A3	
Burton Road	ACCESS	UNREGISTER	3654 Quambanook Road	3654 Bark Boga Road	4116 Not required for residential access	MAR 9-B3	
Burton Road	SECONDARY	UNREGISTER	462 Jampont Road	3289 Morren Road	6547	MAR 5-D9	
Butcher Road	SECONDARY	UNREGISTER	3289 Grey Road Chillingollah	6547 Chillingollah Road	8149	MAR 5-D8	
Butcher Road	ACCESS	RECLASSIFY	3258 Polisset Road	0 EDR	2111	MAR 11-E7	
Butcher Road	SECONDARY	UNREGISTER	1602 Morren Road	0 Standen Street Swan Hill	88	MAR 31-D1	
Butler Road	ACCESS	No Change	2111 Murraysdale Road	88 Murrings Street	106	MAR 2E-D9	
Butterworth Street	COLLECTOR	UNREGISTER	88 Murrings Street	18 Standen Street Swan Hill			
Butterworth Street	COLLECTOR	UNREGISTER	18 Standen Street Swan Hill				

Segment No	Proposed Class	Previous Class	Amendment	Length	From/Disc	From/Ch	To/Disc	To/Ch	Comments	Map Ref
Butterworth Street	COLLECTOR	ACCESS	Upgrade	69	Leggs Street	106 Gerrard Street		175		MAP 28 D9
Butterworth Street	COLLECTOR	ACCESS	Upgrade	31	Hazel Court	175 Hazel Court		186		MAP 28 D9
Butterworth Street	COLLECTOR	ACCESS	Upgrade	100	Hazel Court	186 Holloway Grove		286		MAP 28 C9
Butterworth Street	COLLECTOR	ACCESS	Upgrade	93	Holloway Grove	286 Cole Court		379		MAP 28 C9
Butterworth Street	COLLECTOR	ACCESS	Upgrade	135	Cole Court	379 Derham Drive		534		MAP 28 C9
Butterworth Street	COLLECTOR	ACCESS	Upgrade	136	Berrybank Drive	534 Berrybank Drive		670		MAP 28 B9
Butterworth Street	COLLECTOR	ACCESS	Upgrade	221	Berrybank Drive	670 Graeme Drive		891		MAP 28 B9
Butterworth Street	COLLECTOR	ACCESS	Upgrade	33	Graeme Drive	891 Suttie Drive		924		MAP 28 A9
Butterworth Street	COLLECTOR	ACCESS	Upgrade	103	Suttie Drive	1027 Williams Road		1027		MAP 28 A9
Butterworth Street	COLLECTOR	ACCESS	Upgrade	318	Williams Road	1027 Williams Road		1345		MAP 28 A9
Butterworth Street	UNREGISTERED	UNREGISTERED	Upgrade	249	Ball Street Wood Wood	249 Required for property access				MAP 6 B4
Byrnes Lane	ACCESS	ACCESS	No Change	100	Murray Valley Highway	0 Property access		100		MAP 21 A1
Byrnes Lane	ACCESS	ACCESS	No Change	281	Property access	100 Boundary Track		381	Parks access for fence	MAP 21 A1
Byrnes Road	ACCESS	ACCESS	No Change	698	North South Road	0 Digler Road		698		MAP 12 E6
Byrnes Road	ACCESS	ACCESS	No Change	418	Digler Road	698 Church Road Tynnynder		1114		MAP 12 E6
Byrnes Street	ACCESS	ACCESS	No Change	320	Murlong Street	0 Thura Street		320		MAP 12 E6
GAD2	NOT RESPONSIBLE	CLOSE	Ownership	1975	Sea Lake - Swan Hill Rd	0 Blackwire road		1975	UNISED ROAD LICENCE	MAP 8 F1
GAD3	NOT RESPONSIBLE	CLOSE	Ownership	1543	Byran Road Castle Domington	0 CDOS		1543	UNISED ROAD LICENCE	MAP 9 A2
GAD4	NOT RESPONSIBLE	CLOSE	Ownership	1932	Moar Road	0 EDR		1932	Not required for property access	MAP 9 A2
GAD5	NOT RESPONSIBLE	CLOSE	Ownership	1668	Donald-Swan Hill Road	0 RW03		1668	UNISED ROAD LICENCE	MAP 9 A3
GAD6	NOT RESPONSIBLE	CLOSE	Ownership	1608	RW03	3688 CD1		1608	UNISED ROAD LICENCE	MAP 8 F3
GAD7	NOT RESPONSIBLE	CLOSE	Ownership	1608	RW03	3688 CD1		1608	UNISED ROAD LICENCE	MAP 8 F3
GAD8	NOT MAINTAINED	ACCESS	Reclassify	222	Bombardier Lane	0 EDR		222	Private Driveway, Addressed off	MAP 34 A4
GAD9	NOT MAINTAINED	ACCESS	Reclassify	93	Bombardier Lane	0 EDR		93	Private Driveway, Addressed off	MAP 34 A4
GAD10	NOT RESPONSIBLE	CLOSE	Ownership	1432	Byran Road	0 Ansbury Road		1432	Private land, non-existent	MAP 8 F2
GAD11	NOT MAINTAINED	ACCESS	Reclassify	383	River Road-Swan Hill	0 EDR		383	Paper Road only	MAP 21 B5
GAD12	NOT RESPONSIBLE	ACCESS	Ownership	107	Treatment Road	0 EDR		107		MAP 28 E9
GAD13	NOT RESPONSIBLE	ACCESS	Ownership	973	Cherwell Road	0 EDR		973		MAP 28 E9
GAD14	NOT RESPONSIBLE	ACCESS	Ownership	1307	Pearl Island Road	0 EDR		1307		MAP 9 D2
GAD15	NOT RESPONSIBLE	ACCESS	Ownership	188	Primes Place	0 McCallum Street		188	Not required for property access	MAP 26 C7
GAD16	NOT MAINTAINED	UNREGISTERED	Ownership	324	Murray Valley Highway	0 YUDS		326	Not required for property access	MAP 2 F4
GAD17	NOT MAINTAINED	UNREGISTERED	Ownership	1993	Alsbury Road	0 Ansbury Road		1993		MAP 8 F3
GAD18	NOT MAINTAINED	ACCESS	Reclassify	1993	EDR	0 EDR		1993		MAP 8 F3
GAD19	NOT MAINTAINED	ACCESS	Reclassify	126	Glendore Avenue	0 Combles Street Ultima		126		MAP 21 D6
GAD20	NOT MAINTAINED	ACCESS	Reclassify	136	Combles Street Ultima	0 Combles Street Ultima		256		MAP 21 D6
GAD21	NOT MAINTAINED	ACCESS	Reclassify	131	O'Connor Street Ultima	256 Dillon Street		387		MAP 21 D6
GAD22	NOT MAINTAINED	ACCESS	Reclassify	63	Dillon Street	387 EDR		450		MAP 21 D6
GAD23	NOT RESPONSIBLE	VICROADS	No Change	1396	Warwick Street	0 Curlews Street		1396	Declared Main Road - VICROADS	MAP 32 B7
GAD24	NOT RESPONSIBLE	VICROADS	No Change	161	Curlews Street	3390 Wood Street Swan Hill		1551		MAP 32 B4
GAD25	NOT RESPONSIBLE	VICROADS	No Change	138	Curlews Street	3390 Wood Street Swan Hill		1526		MAP 32 B4
GAD26	NOT RESPONSIBLE	VICROADS	No Change	228	Wood Street Swan Hill	3526 Rutherford Street		1754		MAP 32 B4
GAD27	NOT RESPONSIBLE	VICROADS	No Change	229	Wood Street Swan Hill	3526 Rutherford Street		1780		MAP 32 B4
GAD28	NOT RESPONSIBLE	VICROADS	No Change	223	Rutherford Street	3551 Rutherford Street		1977		MAP 32 B4
GAD29	NOT RESPONSIBLE	VICROADS	No Change	224	Rutherford Street	3754 McGrae Street		2004		MAP 32 B3
GAD30	NOT RESPONSIBLE	VICROADS	No Change	225	McGrae Street	3780 McGrae Street		2229		MAP 32 B3
GAD31	NOT RESPONSIBLE	VICROADS	No Change	225	McGrae Street	3780 McGrae Street		2229		MAP 32 B3
GAD32	NOT RESPONSIBLE	VICROADS	No Change	225	McGrae Street	3780 McGrae Street		2229		MAP 32 B3
GAD33	NOT RESPONSIBLE	VICROADS	No Change	67	Campbell St	2004 McCallum Street		2004	Roundabout	MAP 32 B3
GAD34	NOT RESPONSIBLE	VICROADS	No Change	238	McCallum Street	2229 Pritchard Street		2467		MAP 32 B2
GAD35	NOT RESPONSIBLE	VICROADS	No Change	236	McCallum Street	2229 Pritchard Street		2465		MAP 32 B2
GAD36	NOT RESPONSIBLE	VICROADS	No Change	170	Pritchard Street	2465 Pyc Street		2635		MAP 32 B1
GAD37	NOT RESPONSIBLE	VICROADS	No Change	173	Pritchard Street	2467 Pyc Street		2640		MAP 32 B1
GAD38	NOT RESPONSIBLE	VICROADS	No Change	79	Pyc Street	2635 Campbell St/Nyah Road		2714		MAP 32 B1
GAD39	NOT RESPONSIBLE	VICROADS	No Change	67	Pyc Street	2640 Campbell Street		2707		MAP 32 B1
GAD40	NOT RESPONSIBLE	VICROADS	No Change	37	Campbell Street	2707 Campbell Street		2724	Access road b/w North and south	MAP 32 B1
GAD41	NOT RESPONSIBLE	VICROADS	No Change	97	Campbell St/Nyah Road	2714 End divided road		2811		MAP 32 B1
GAD42	NOT RESPONSIBLE	VICROADS	No Change	36	Campbell Street	2724 End divided road		2883		MAP 28 B9
GAD43	NOT RESPONSIBLE	VICROADS	No Change	72	End divided road	2811 Chapman Street Swan Hill		2883		MAP 32 B1
GAD44	NOT RESPONSIBLE	VICROADS	No Change	155	Campbell Street	0 Campbell Street		155		MAP 32 B9
GAD45	NOT RESPONSIBLE	VICROADS	No Change	62	Verriil Street	0 Residential Access		62		MAP 6 B4
GAD46	NOT RESPONSIBLE	VICROADS	No Change	385	Murray Valley Highway	0 Residential Access		385		MAP 6 B4
GAD47	NOT RESPONSIBLE	VICROADS	No Change	348	Residential Access	385 EDR		3405	Property access	MAP 8 E2
GAD48	NOT RESPONSIBLE	VICROADS	No Change	3405	Woolneeh-Goschen Road	3405 Nyah Road		4359		MAP 8 E2
GAD49	NOT RESPONSIBLE	VICROADS	No Change	954	Property access	4359 Obree Road		7266		MAP 8 D2
GAD50	NOT RESPONSIBLE	VICROADS	No Change	2907	Ryan Road	7266 French Road		10189		MAP 8 C2
GAD51	NOT RESPONSIBLE	VICROADS	No Change	3243	Fire Access Road	3244 Fire Access Road		3244		MAP 5 E5
GAD52	NOT RESPONSIBLE	VICROADS	No Change	3238	Curran Road Nyrraby	3244 Templeton Road Towan		6482	Paper road only	MAP 5 F5

Segment No	Proposed Class	Amendment	Length	From/Disc	From/CH	To/Disc	To/Chan	Comments	Map Ref
Chapman Street	COLLECTOR	No Change	88	Thurib Street	965	Randell Street	1053		MAP 28-E9
Chapman Street	COLLECTOR	No Change	79	Randell Street	1053	Cadell Street	1132		MAP 28-E9
Chapman Street	COLLECTOR	No Change	44	Cadell Street	1132	Ferguson Court	1176		MAP 28-D9
Chapman Street	COLLECTOR	No Change	107	Ferguson Court	1176	Murlong Street	1283		MAP 28-D9
Chapman Street	ACCESS	No Change	154	Murlong Street	1283	Gerrard Street	1437		MAP 28-D9
Chapman Street	ACCESS	No Change	13	Gerrard Street	1437	Mellor Grove	1450		MAP 28-D9
Chapman Street	ACCESS	No Change	91	Mellor Grove	1450	Holloway Grove	1541		MAP 28-C9
Chapman Street	ACCESS	No Change	34	Holloway Grove	1541		1555		MAP 28-C9
Chapman Street	ACCESS	No Change	156	Holloway Grove	1555		1711		MAP 28-C9
Charlie Gray Close	ACCESS	No Change	262	Vina Street	262	Settlers Court	262		MAP 31-C8
Charlie Gray Close	ACCESS	No Change	343	Settlers Court	262		603		MAP 31-D8
Chillingolish Road	COLLECTOR	No Change	608	Chillingolish Road	0	Mckenzie Road	608		MAP 13-B6
Chillingolish Road	COLLECTOR	No Change	746	Mckenzie Road	1354	Box Road	2087		MAP 13-B6
Chillingolish Road	COLLECTOR	No Change	733	Box Road	2087	Magar Road	2907		MAP 13-AE
Chillingolish Road	COLLECTOR	No Change	825	Magar Road	2907	Cottman Road	4008		MAP 13-AE
Chillingolish Road	COLLECTOR	No Change	1101	Cottman Road	4008	Church Road	4053		MAP 12-FE
Chillingolish Road	COLLECTOR	No Change	485	Church Road	4053	Althorn Road	4539		MAP 12-FE
Chillingolish Road	COLLECTOR	No Change	51	Gannion Road	4539	Digger Road	4590		MAP 12-FE
Chillingolish Road	COLLECTOR	No Change	750	Digger Road	4590	North South Road	5340		MAP 12-EE
Chillingolish Road	COLLECTOR	No Change	797	North South Road	5340	North South Road	5380		MAP 12-EE
Chillingolish Road	COLLECTOR	No Change	835	Monash Drive	5380	Monash Drive	6187		MAP 12-EE
Chillingolish Road	COLLECTOR	No Change	1481	Pompy Lane	6187	Wynyard Lane	7017		MAP 12-EE
Chillingolish Road	COLLECTOR	No Change	2035	Wynyard Lane	7017	Wynyard Lane	7498		MAP 12-EE
Chillingolish Road	COLLECTOR	No Change	1124	McCormack Road	7498	McCormack Road	1108		MAP 12-EE
Chillingolish Road	COLLECTOR	No Change	911	McCormack Road	1108	McCormack Road	12292		MAP 12-EE
Chillingolish Road	COLLECTOR	No Change	315	McCormack Road	12292	McCormack Road	13211		MAP 12-EE
Chillingolish Road	COLLECTOR	No Change	1606	McCormack Road	13211	McCormack Road	13542		MAP 6-B8
Chillingolish Road	COLLECTOR	No Change	3035	French Road	13542	French Road	13542		MAP 6-B8
Chillingolish Road	COLLECTOR	No Change	203	Thurib Street	18564	Mack Road	18564		MAP 6-A8
Chillingolish Road	COLLECTOR	No Change	2565	Mack Road	18564	Mack Road	21035		MAP 6-A8
Chillingolish Road	COLLECTOR	No Change	866	Evans Road	21035	Evans Road	23003		MAP 5-F8
Chillingolish Road	COLLECTOR	No Change	2301	Nowia Road	23003	Cockfield Road	24302		MAP 5-F8
Chillingolish Road	COLLECTOR	No Change	1682	Cockfield Road	24302	Roberts Road	25984		MAP 5-F8
Chillingolish Road	COLLECTOR	No Change	1541	Roberts Road	25984	Hopkins Lane	27625		MAP 5-F8
Chillingolish Road	COLLECTOR	No Change	1815	Hopkins Lane	27625	Stratford Road	29340		MAP 5-F8
Chillingolish Road	COLLECTOR	No Change	1424	Stratford Road	29340	NVO2	30764		MAP 5-F8
Chillingolish Road	COLLECTOR	No Change	1679	NVO2	30764	Nyraby Road	32443		MAP 5-D8
Chillingolish Road	COLLECTOR	No Change	148	Nyraby Road	32443	Butcher Road	32591		MAP 5-D8
Chillingolish Road	COLLECTOR	No Change	2823	Butcher Road	32591	Paynter Road	35412		MAP 5-D8
Chillingolish Road	COLLECTOR	No Change	4236	Paynter Road	35412	Vivan Road	39642		MAP 5-C8
Chillingolish Road	COLLECTOR	No Change	2528	Vivan Road	39642	Springfield Road	42170		MAP 19-E3
Chillingolish Road	COLLECTOR	No Change	125	Robinvale-Sea Lake Road	42170	Sutherland Road	125		MAP 4-F6
Chillingolish Road	NEW SLIP	New	415	Robinvale-Sea Lake Road	42170	Sutherland Road	415		MAP 4-F6
Chillingolish Road	COLLECTOR	No Change	4017	Sutherland Road	415	Templeton Road	4142		MAP 4-F6
Chillingolish Road	COLLECTOR	No Change	2167	Templeton Road	4142	Bryan Road	6309		MAP 4-D6
Chillingolish Road	COLLECTOR	No Change	4258	Bryan Road	6309	Millstead Road	10567		MAP 4-D6
Chillingolish Road	COLLECTOR	No Change	3261	Millstead Road	10567	Molyneux Road	13828		MAP 4-C6
Chillingolish Road	COLLECTOR	No Change	1664	Molyneux Road	13828	GN18	15494		MAP 4-C6
Chillingolish Road	COLLECTOR	No Change	1765	GN18	15494	SEA boundary	17259		MAP 4-B6
Chillingolish Road	COLLECTOR	No Change	345	Robinvale-Sea Lake Road	17259	William Street	345		MAP 18-C6
Chillingolish Road	COLLECTOR	No Change	146	Nelson Street	345	William Street	491		MAP 18-C6
Chillingolish Road	COLLECTOR	No Change	123	William Street	491	Old Manangatang Road	614		MAP 18-D5
Chillingolish Road	COLLECTOR	No Change	153	Old Manangatang Road	614	Springfield Road	767		MAP 18-D5
Chillingolish Road	COLLECTOR	No Change	4566	Springfield Road	767	U50	5327		MAP 4-F6
Chillingolish Road	COLLECTOR	No Change	3458	U50	5327	Vivan Road	8785		MAP 5-AG
Chillingolish Road	COLLECTOR	No Change	4142	Vivan Road	8785	Hawthorn Lane	12927		MAP 5-B6
Chillingolish Road	COLLECTOR	No Change	5133	Hawthorn Lane	12927	Paynter Road	18058		MAP 5-CE
Chillingolish Road	COLLECTOR	No Change	2716	Paynter Road	18058	Nyraby Road	20768		MAP 5-DE
Chillingolish Road	COLLECTOR	No Change	8294	Nyraby Road	20768	Cockfield Road	29062		MAP 5-DE
Chillingolish Road	COLLECTOR	No Change	3256	Cockfield Road	29062	Evans Road	32318		MAP 5-F6
Chillingolish Road	COLLECTOR	No Change	2486	Evans Road	32318	Pearse Lake Road	34798		MAP 6-AB
Chillingolish Road	COLLECTOR	No Change	1217	Pearse Lake Road	34798	Kelly Road	36010		MAP 6-AB
Chillingolish Road	COLLECTOR	No Change	1241	Kelly Road	36010	Bodnar Road	37251		MAP 24-C5
Chillingolish Road	COLLECTOR	No Change	19	Bodnar Road	37251	Noss Road	37270		MAP 24-E5
Chillingolish Road	ACCESS	No Change	227	Rutherford Street	37270	Noss Road	227		MAP 31-F4
Chillingolish Road	COLLECTOR	No Change	11	McCrae Street	227	McCrae Street	238		MAP 31-F4

Register of Public Roads

April 2021

Swan Hill Rural City Council

Segment No	Proposed Class	Previous Class	Amendment	Length	From/Dsc:	From/Ch:	To/Dsc:	To/Ch:	Comments	Map Ref
Chisholm Street	ACCESS	ACCESS	No Change	128	McGrag Street	238	Lane 131 Stradbroke Ave Swan Hill	366		MAR 31-F3
Chisholm Street	ACCESS	ACCESS	No Change	24	Lane 131 Stradbroke Ave Swan Hill	366	Lane 4 Gummow St Swan Hill	390		MAR 31-F3
Chisholm Street	ACCESS	ACCESS	No Change	74	Lane 4 Gummow St Swan Hill	390	McCullum Street	464		MAR 31-F3
Chisholm Street	NOT RESPONSIBLE	ACCESS	Ownership	377	Tresco-Mystic Park Road	0	Gogglin Road	377	GANAWARRA SHIRE COUNCIL	MAR 14-D9
Chisholm Street	NOT RESPONSIBLE	ACCESS	Ownership	1353	Gogglin Road	377	Basei Road	377	GANAWARRA SHIRE COUNCIL	MAR 14-D9
Christmas Tank Road	SECONDARY	ACCESS	Reclassify	3771	Robinvale-Sea Lake Road	0	Plant Road?	3771		MAR 4-E6
Christmas Tank Road	NOT MAINTAINED	ACCESS	No Change	1226	Plant Road?	3771	EDR	4991	Not required for property access	MAR 4-E6
Church Road Nyah	COLLECTOR	ACCESS	Upgrade	123	Stradbroke Avenue Nyah	0	Malcolm Street	123		MAR 23-B8
Church Road Nyah	COLLECTOR	ACCESS	Upgrade	122	Malcolm Street	123	Bell Street Nyah	245		MAR 23-C8
Church Road Nyah	COLLECTOR	ACCESS	Upgrade	122	Bell Street Nyah	245	River Street Nyah	367		MAR 23-C8
Church Road Nyah	COLLECTOR	ACCESS	Upgrade	60	River Street Nyah	367	River Road Tynnynder West	427		MAR 23-C8
Church Road Nyah	COLLECTOR	ACCESS	Upgrade	915	River Road Tynnynder West	427	LGA boundary	1362		MAR 23-D8
Church Road Tynnynder	ACCESS	ACCESS	No Change	546	Lake Road	0	Richardson Road	546		MAR 26-F3
Church Road Tynnynder	ACCESS	ACCESS	No Change	321	Richardson Road	546	Reserve Road Tynnynder	867		MAR 26-F3
Church Road Tynnynder	ACCESS	ACCESS	No Change	796	Reserve Road Tynnynder	867	Harp Road	1597		MAR 12-F7
Church Road Tynnynder	ACCESS	ACCESS	No Change	204	Harp Road	1597	Byrnes Road Tynnynder	3801		MAR 11-FE
Church Road Tynnynder	ACCESS	ACCESS	No Change	742	Byrnes Road Tynnynder	3801	Dalton Road	2543		MAR 11-FE
Church Road Tynnynder	ACCESS	ACCESS	No Change	208	Dalton Road	2543	Chillingolm Road	2751		MAR 11-FE
Church Street Manangatang	ACCESS	ACCESS	No Change	201	Larundel Street	0	Laneway Adjacent 20 Church Street Manangatang	201		MAR 12-D7
Church Street Manangatang	ACCESS	ACCESS	No Change	171	Laneway Adjacent 20 Church Street Manangatang	201	Rose Street	374		MAR 12-D7
Church Street Manangatang	UNSEALED LANEWAY	CLOSE	Upgrade	81	Rose Street	374	End of road	455	Paper road only	MAR 12-D6
Church Street Manangatang	ACCESS	ACCESS	No Change	81	End of road	455	Caplin St	536		MAR 12-D6
Church Street Manangatang	UNREGISTER	UNREGISTER	No Change	66	Caplin St	536	Lane 2	602	Paper road only	MAR 12-D6
Church Street Manangatang	NOT MAINTAINED	UNREGISTER	No Change	161	Lane 2	602	Lane 6/7/8	767	Paper road only	MAR 12-D6
Church Street Manangatang	ACCESS	ACCESS	No Change	294	Murray Street	0	EDR	294		MAR 22-D6
Church Street Manangatang	ACCESS	ACCESS	No Change	326	Murray Street	0	Thraia Street	326		MAR 22-D6
Church Street Manangatang	ACCESS	ACCESS	Upgrade	248	Murray Valley Highway	0	Wattle Road	318		MAR 8-B5
Church Street Manangatang	ACCESS	ACCESS	No Change	248	Murray Valley Highway	0	Wattle Road	318		MAR 8-B5
Church Street Manangatang	ACCESS	ACCESS	No Change	189	Wattle Highway	318	Church Street Manangatang	3485		MAR 4-B3
Church Street Manangatang	ACCESS	ACCESS	No Change	188	Wattle Highway	318	Church Street Manangatang	3485		MAR 4-B3
Church Street Manangatang	ACCESS	ACCESS	No Change	23	Rowlands Street	0	Rowlands Street	23		MAR 15-F5
Church Street Manangatang	ACCESS	ACCESS	No Change	89	Rowlands Street	23	Spiller Court	112		MAR 15-F5
Church Street Manangatang	ACCESS	ACCESS	No Change	88	Spiller Court	112	Wilson Court Robinvale	210		MAR 15-F5
Church Street Manangatang	ACCESS	ACCESS	No Change	210	Wilson Court Robinvale	210	Street Street	308		MAR 15-F5
Church Street Manangatang	ACCESS	ACCESS	No Change	2301	LGA boundary	2301	Sea Lake Swan Hill Road	2391		MAR 7-D4
Church Street Manangatang	ACCESS	ACCESS	No Change	175	Wattle Street	175	Nowler Street	175		MAR 32-A4
Church Street Manangatang	ACCESS	ACCESS	No Change	93	Nowler Street	175	Wattle Drive	268		MAR 32-A4
Church Street Manangatang	ACCESS	ACCESS	Ownership	1931	Wattle Drive	268	UNREGISTER	1931	UNREGISTERED ROAD LICENCE	MAR 5-F2
Church Street Manangatang	ACCESS	ACCESS	Ownership	5066	Murray Valley Highway	0	Goominur Road	5066	UNREGISTERED ROAD LICENCE	MAR 6-A1
Church Street Manangatang	ACCESS	ACCESS	No Change	1448	Dorbyshire Road	0	EDR	1448	Not required for property access	MAR 4-C6
Church Street Manangatang	ACCESS	ACCESS	Reclassify	93	Moone Street	93	Property access	93		MAR 15-D2
Church Street Manangatang	ACCESS	ACCESS	Reclassify	201	Residential Access	93	Property access	201		MAR 15-D2
Church Street Manangatang	ACCESS	ACCESS	No Change	1748	Property access	201	Property access	294		MAR 15-C2
Church Street Manangatang	ACCESS	ACCESS	No Change	198	River Street	294	Surface Change	198		MAR 23-C6
Church Street Manangatang	ACCESS	ACCESS	No Change	405	Surface Change	198	TN09	603	Not required for property access	MAR 23-C6
Church Street Manangatang	ACCESS	ACCESS	Ownership	1763	TN09	603	Byrnes Road	1763	Crown Land - DLWF	MAR 23-C6
Church Street Manangatang	ACCESS	ACCESS	No Change	174	Thraia Street	0	EDR	174		MAR 28-E8
Church Street Manangatang	ACCESS	ACCESS	No Change	90	Wattle Street	0	Garden Court Swan Hill	90		MAR 28-E8
Church Street Manangatang	ACCESS	ACCESS	No Change	87	Garden Court Swan Hill	90	Nowler Street	177		MAR 32-B8
Church Street Manangatang	ACCESS	ACCESS	No Change	117	Nowler Street	177	EDR	289		MAR 32-A8
Church Street Manangatang	ACCESS	ACCESS	No Change	249	Pritchard Street	0	Wootton Street	249	Paper road only	MAR 20-D5
Church Street Manangatang	ACCESS	ACCESS	Upgrade	126	Gummow Street	249	Cobham Street Waitchie	608	Paper road only	MAR 20-C5
Church Street Manangatang	ACCESS	ACCESS	New	31	Everingham Street	0	EDR	131		MAR 32-A4
Church Street Manangatang	ACCESS	ACCESS	No Change	223	Murray Valley Highway	0	EDR	223		MAR 23-B9
Church Street Manangatang	ACCESS	ACCESS	No Change	201	EDR	223	River Road	424	Paper road only	MAR 23-C9
Church Street Manangatang	ACCESS	ACCESS	Upgrade	48	Cocamba-Lelapar Road	0	Larundel Road	48		MAR 4-B4
Church Street Manangatang	ACCESS	ACCESS	No Change	646	Larundel Road	48	Hanning Lane	646		MAR 4-B4
Church Street Manangatang	ACCESS	ACCESS	No Change	2596	Hanning Lane	646	Smith Road Gerahmin	3242		MAR 4-B4
Church Street Manangatang	ACCESS	ACCESS	No Change	1705	Smith Road Gerahmin	3242	Carr Road	4951		MAR 4-C4
Church Street Manangatang	ACCESS	ACCESS	No Change	3744	Carr Road	4951	Daytrap Road	8695		MAR 4-C4
Church Street Manangatang	ACCESS	ACCESS	No Change	1577	Daytrap Road	8695	Plant Road	10272		MAR 4-D4
Church Street Manangatang	ACCESS	ACCESS	No Change	3263	Plant Road	10272	Robinvale-Sea Lake Road	13533		MAR 4-E5
Church Street Manangatang	ACCESS	ACCESS	No Change	159	Robinvale-Sea Lake Road	13533	Old Manangatang Road	159		MAR 4-E5
Church Street Manangatang	ACCESS	ACCESS	No Change	1728	Old Manangatang Road	159	Barry Road Cocamba	3887		MAR 4-E5
Church Street Manangatang	ACCESS	ACCESS	No Change	876	Barry Road Cocamba	3887	Shawyer Road	2757		MAR 4-E5
Church Street Manangatang	ACCESS	ACCESS	No Change	3511	Shawyer Road	2757	Cooper Road	6288		MAR 4-F5
Church Street Manangatang	ACCESS	ACCESS	No Change	61	Cooper Road	6288	Gibson Road Cocamba	6329		MAR 4-F5

Segment No	Proposed Class	Previous Class	Amendment	Length	From/Disc	From/CH	To/Chain	Comments	Map Ref
Coomba-Miralie Road	ACCESS	ACCESS	No Change	3245	Gibson Road/Coomba	6329 Meridian Road 40	9574		MAP 5-A5
Coomba-Miralie Road	ACCESS	ACCESS	No Change	36	Meridian Road 40	9574 Meridian Road 50	9610		MAP 5-A5
Coomba-Miralie Road	ACCESS	ACCESS	No Change	3245	Meridian Road 50	9610 Fox Road Turnoff	12859		MAP 5-A5
Coomba-Miralie Road	ACCESS	ACCESS	No Change	3278	Fox Road Turnoff	12859 Graine Road	16137		MAP 5-B5
Coomba-Miralie Road	ACCESS	ACCESS	No Change	3246	Graine Road	16137 Bunge Lane	19383		MAP 5-C5
Coomba-Miralie Road	ACCESS	ACCESS	No Change	3156	Bunge Lane	19383 Henson Lane	22539		MAP 5-C5
Coomba-Miralie Road	ACCESS	ACCESS	No Change	59	Henson Lane	22539 PW06	28338		MAP 5-D5
Coomba-Miralie Road	ACCESS	ACCESS	No Change	3295	PW06	28338 Fire Access Road	29337		MAP 5-D5
Coomba-Miralie Road	ACCESS	ACCESS	No Change	2456	Fire Access Road	29337 Weaver Lane Plangil West	28387		MAP 5-E5
Coomba-Miralie Road	ACCESS	ACCESS	No Change	791	Weaver Lane Plangil West	28387 Curran Road	29178		MAP 5-E5
Coomba-Miralie Road	ACCESS	ACCESS	No Change	1658	Curran Road	30836 Rogers Lane	30836		MAP 5-E5
Coomba-Miralie Road	ACCESS	ACCESS	No Change	1576	Rogers Lane	30836 Templeton Road	32412		MAP 5-F5
Coomba-Miralie Road	ACCESS	ACCESS	No Change	3246	Templeton Road	32412 Watson Road	35652		MAP 5-F5
Coomba-Miralie Road	ACCESS	ACCESS	No Change	82	Watson Road	35652 Lucas Lane	35734		MAP 6-A5
Coomba-Miralie Road	ACCESS	ACCESS	No Change	2385	Lucas Lane	35734 Hayward Road	38119		MAP 6-A5
Coomba-Miralie Road	ACCESS	ACCESS	No Change	2155	Hayward Road	38119 Algie Road	40274		MAP 6-A5
Coomba-Miralie Road	ACCESS	ACCESS	No Change	1750	Algie Road	40274 Murray Valley Highway	42028		MAP 6-B5
Coomba-Miralie Road	ACCESS	ACCESS	No Change	177	MCCullum Street	0 EDR	177		MAP 31-E3
Godfield Road	ACCESS	ACCESS	No Change	4872	Chinapeek-Nyah West Road	4872 Chinapeek-Nyah West Road	4872		MAP 5-F8
Godfield Road	ACCESS	ACCESS	No Change	3098	Rynalyo Road	0 R904	7970		MAP 5-F7
Godfield Road	ACCESS	ACCESS	No Change	1451	Murray Valley Highway	0 R904	1451		MAP 3-E7
Godfield Road	ACCESS	ACCESS	No Change	5311	P004	2451 Kenley Road	6764		MAP 3-D7
Godfield Road	ACCESS	ACCESS	No Change	351	Kenley Road	6764 Hector Lane	7117		MAP 3-E7
Godfield Road	ACCESS	ACCESS	Upgrade	81	Hector Lane	7117 P006	7198		MAP 3-E7
Godfield Road	ACCESS	ACCESS	No Change	151	Watson Street	0 Pioneer Street	151		MAP 11-E0
Godfield Road	ACCESS	ACCESS	No Change	198	Pioneer Street	151 Church Street	349		MAP 11-E0
Godfield Road	ACCESS	ACCESS	No Change	149	Church Street	349 EDR	408		MAP 11-E0
Godfield Road	ACCESS	ACCESS	No Change	143	Maratha Street	0 600 Street Swan Hill	64		MAP 31-C5
Godfield Road	ACCESS	ACCESS	No Change	241	Maratha Street	0 600 Street Swan Hill	143		MAP 31-C5
Godfield Road	ACCESS	ACCESS	No Change	213	Murray Valley Highway	0 Backhous Access	743		MAP 9-B3
Godfield Road	ACCESS	ACCESS	No Change	1473	Bushy Hill	743 EDR	2168	Paper road only	MAP 9-B3
Godfield Road	ACCESS	ACCESS	No Change	1731	Hatoh-Robinvale Road	0 End of Seal	1731		MAP 1-D5
Godfield Road	ACCESS	ACCESS	Upgrade	1376	End of Seal	1731 McMorris Road	3901	Intensive Industry	MAP 1-D5
Godfield Road	ACCESS	ACCESS	Upgrade	1215	McMorris Road	3901 Annuelo-Warren Road	4640	Intensive Industry	MAP 1-D5
Godfield Road	ACCESS	ACCESS	Reclassify	1588	Lutheia Road	0 Dusky Road	1588		MAP 7-E3
Godfield Road	ACCESS	ACCESS	No Change	117	Holloway Grove	0 Gernard Street	117		MAP 26-C9
Godfield Road	ACCESS	ACCESS	No Change	223	Vernon Street Ultima	0 Hayes Street	222		MAP 21-C5
Godfield Road	ACCESS	ACCESS	Upgrade	225	Hayes Street Ultima	222 Cameron Street Ultima	447		MAP 21-C5
Godfield Road	ACCESS	ACCESS	Upgrade	447	Cameron Street Ultima	447 Fawcett Street	667		MAP 21-C5
Godfield Road	ACCESS	ACCESS	No Change	143	Vernon Street Ultima	0 Connor Street Ultima	141		MAP 21-D4
Godfield Road	ACCESS	ACCESS	No Change	162	Connor Street Ultima	141 McClelland Street Ultima	303		MAP 21-D4
Godfield Road	ACCESS	ACCESS	Upgrade	46	McClelland Street Ultima	303 Property Access	349		MAP 21-D3
Godfield Road	ACCESS	ACCESS	Ownership	122	Property Access	349 EDR	471		MAP 21-D3
Godfield Road	ACCESS	ACCESS	No Change	34	Coobah Street	0 Bond Left	34		MAP 30-D3
Godfield Road	ACCESS	ACCESS	Upgrade	1875	Hatoh-Robinvale Road	0 Bond Left	1875	Required for residential access	MAP 1-D5
Godfield Road	ACCESS	ACCESS	No Change	511	Bond Left	1875 LOR	2386	Required for residential access	MAP 1-D5
Godfield Road	ACCESS	ACCESS	No Change	84	Albert Street	0 Beveridge Street Swan Hill	84		MAP 32-B6
Godfield Road	ACCESS	ACCESS	No Change	133	Beveridge Street Swan Hill	84 Campbell Street	217		MAP 32-B6
Godfield Road	ACCESS	ACCESS	Upgrade	1518	Murray Valley Highway	0 EDR	1518	Required for Property Access	MAP 3-A4
Godfield Road	ACCESS	ACCESS	Upgrade	3024	Dusty Road	0 Chamberlain Road	3024	Not required for property access	MAP 7-C3
Godfield Road	ACCESS	ACCESS	Reclassify	3253	Chamberlain Road	0 Chamberlain Road	6277	Not required for property access	MAP 7-D3
Godfield Road	ACCESS	ACCESS	No Change	188	Culgona-Ultima Road	0 Condeley Street	188		MAP 21-C4
Godfield Road	ACCESS	ACCESS	No Change	185	Condeley Street	0 Condeley Street	373		MAP 21-C4
Godfield Road	ACCESS	ACCESS	No Change	74	Boobah Drive	0 Redgum Street	74		MAP 30-F3
Godfield Road	ACCESS	ACCESS	No Change	74	Merit Crescent	0 Redgum Street	88		MAP 30-F3
Godfield Road	ACCESS	ACCESS	No Change	72	Merit Crescent	88 Dundas Lane	160		MAP 30-F3
Godfield Road	ACCESS	ACCESS	No Change	53	Hakea Street	174 Manna Street	174		MAP 30-F3
Godfield Road	ACCESS	ACCESS	No Change	66	Manna Street	227 Stringybark Drive	227		MAP 30-E3
Godfield Road	ACCESS	ACCESS	No Change	24	Stringybark Drive	293 Salubus Drive	293		MAP 30-E3
Godfield Road	ACCESS	ACCESS	No Change	57	Salubus Drive	317 Tea Tree Drive	317		MAP 30-E3
Godfield Road	ACCESS	ACCESS	No Change	64	Tea Tree Drive	374 Sandalwood Avenue	438		MAP 30-E3
Godfield Road	ACCESS	ACCESS	No Change	78	Sandalwood Avenue	438 Bramble Drive	516		MAP 30-E3
Godfield Road	ACCESS	ACCESS	No Change	46	Bramble Drive	516 Congoo Drive	562		MAP 30-D3
Godfield Road	ACCESS	ACCESS	No Change	57	Congoo Drive	562 Walkowa Drive	619		MAP 30-D3
Godfield Road	ACCESS	ACCESS	No Change	46	Walkowa Drive	619 EDR	665		MAP 30-D3
Godfield Road	ACCESS	ACCESS	Upgrade	2042	Walsh Road/Toll	0 Murray Valley Highway	2042		MAP 11-B6
Godfield Road	ACCESS	ACCESS	Upgrade	228	Tresco-Mystic Park Road	0 Property Access	228		MAP 36-F9

Segment No	Proposed Class	Previous Class	Amendment	Length	From/Disc	From/CH	To/Disc	To/Chain	Comments	Map Ref
Coak Road Trecco	SECONDARY	UNREGISTER	Upgrade	384	Property access	226 Goggin Road		810		MAP 14-D8
Coak Road Trecco	SECONDARY	UNREGISTER	Upgrade	1626	Goggin Road	1626 Goggin Road		2436		MAP 14-D8
Coak Road Trecco	NOT RESPONSIBLE	CLOSE	Ownership	1816	Fogarty Road	2436 Murray Valley Hwy		4252		MAP 14-F8
Coak Road Tyntinder	ACCESS	ACCESS	No Change	698	Prince Road	0 LDR		698		MAP 13-B9
Coamba Road	SECONDARY	UNREGISTER	Upgrade	73	Amniello-Plamble Road	0 Wandown Road	Koorlab	2348		MAP 3-B7
Coamba Road	SECONDARY	UNREGISTER	Upgrade	2275	Wandown Road	0 Wandown Road	Koorlab	2348		MAP 3-B7
Coamba Road	SECONDARY	UNREGISTER	Upgrade	937	Ted Lane	0 Residential Access		964		MAP 3-B8
Coamba Road	ACCESS	ACCESS	Reclassify	964	Meridian Rd	0 Residential Access		964		MAP 5-AZ
Coamba Road	ACCESS	ACCESS	No Change	1706	Residential Access	964 Walters Road		3670		MAP 5-B2
Coamba Road	ACCESS	ACCESS	No Change	1797	Walters Road	3670 Property access		5467		MAP 5-B2
Coamba Road	SECONDARY	ACCESS	Reclassify	1373	Property access	5467 Langley Road		6840		MAP 5-B2
Coamba Road	SECONDARY	ACCESS	Reclassify	376	Langley Road	6840 P/O1		7219		MAP 5-B2
Coamba Road	SECONDARY	ACCESS	Reclassify	2477	P/O1	7219 Kookombool Road		9696		MAP 5-C2
Coamba Road	SECONDARY	ACCESS	Reclassify	891	Kookombool Road	9696 Wain Road		10587		MAP 5-C2
Coamba Road	SECONDARY	ACCESS	Reclassify	6843	Walt Road	10587 Pookum Flit Road		17430		MAP 5-D2
Coamba Road	SECONDARY	ACCESS	Reclassify	2191	Possum Flat Road	17430 Good Lane	Coominur	19671		MAP 5-L2
Coamba Road	SECONDARY	ACCESS	Reclassify	443	Good Lane	Coominur		20064		MAP 5-L2
Coamba Road	SECONDARY	ACCESS	Reclassify	2694	P/O08	19621 P/O08		22558		MAP 5-L2
Coamba Road	SECONDARY	ACCESS	Reclassify	2518	Jager Lane	22558 Jager Lane		25074		MAP 5-L2
Coamba Road	SECONDARY	ACCESS	Reclassify	1331	Cramer Lane	25074 Cramer Lane	Coominur	26407		MAP 5-L2
Coamba Road	SECONDARY	ACCESS	Reclassify	518	Beer Road	Coominur		26923		MAP 5-L2
Coamba Road	SECONDARY	ACCESS	Reclassify	818	Coominur-Plangli Road	26923 Coominur-Plangli Road		27713		MAP 6-A2
Coamba Road	SECONDARY	ACCESS	Reclassify	1175	CH05	27713 Murray Valley Highway		28912		MAP 6-A2
Coamba Road	ACCESS	ACCESS	No Change	2094	Maites Highway	0 Kerriou Lane		2692		MAP 6-A3
Coamba Road	ACCESS	ACCESS	No Change	1742	Kerriou Lane	2692 Plangli West Road		2834		MAP 6-A3
Coamba Road	ACCESS	ACCESS	No Change	1668	Plangli West Road	2834 Plangli West Road		3503		MAP 6-A2
Coamba Road	ACCESS	ACCESS	No Change	1882	Stewart Lane	Plangli		3192		MAP 6-A2
Coamba Road	UNREGISTER	UNREGISTER	Upgrade	1369	Benrirop Trecco	0 EOR		3154		MAP 3-L5
Coamba Road	NOT MAINTAINED	UNREGISTER	Upgrade	2282	Ray Road	0 EOR		3454	Not accessible to grazer	MAP 9-L4
Coamba Road	UNREGISTER	UNREGISTER	Upgrade	232	Ray Road	0 EOR		3482		MAP 4-L5
Coamba Road	ACCESS	ACCESS	No Change	232	Sulphur Road	0 Murrumbidgee Street		3482		MAP 10-D4
Corral Lane	ACCESS	ACCESS	No Change	215	Majar Road	0 Volcan Avenue		2910		MAP 9-B2
Corrill Avenue	COLLECTOR	COLLECTOR	No Change	293	Trecco/Majar/Beer Road	0 Volcan Avenue		2910		MAP 9-B2
Corrill Avenue	COLLECTOR	COLLECTOR	No Change	215	Volcan Avenue	0 White Street		512		MAP 16-D5
Corrill Avenue	COLLECTOR	COLLECTOR	No Change	548	Werrill Street	0 White Street		548		MAP 31-F8
Corrill Avenue	COLLECTOR	COLLECTOR	No Change	241	Watte Street	548 Peole Boulevard		789		MAP 31-F7
Corrill Avenue	COLLECTOR	COLLECTOR	No Change	156	Peole Boulevard	789 Peole Boulevard		939		MAP 31-F7
Corrill Avenue	COLLECTOR	COLLECTOR	No Change	175	Peole Boulevard	939 Parkview Drive		1114		MAP 31-F6
Corrill Avenue	COLLECTOR	COLLECTOR	No Change	88	Parkview Drive	3114 Parkview Drive		3202		MAP 31-F6
Corrill Avenue	COLLECTOR	COLLECTOR	No Change	57	Parkview Drive	3202 Burton Street	Swan Hill	3199		MAP 31-F6
Corrill Avenue	COLLECTOR	COLLECTOR	No Change	52	Burton Street	3209 Donnington Street		3191		MAP 32-A3
Corrill Avenue	COLLECTOR	COLLECTOR	No Change	95	Donnington Street	3191 Gray Street	Swan Hill	1486		MAP 32-A3
Corrill Avenue	ACCESS	ACCESS	No Change	192	McAlpine Road	0 EOR		192		MAP 23-A8
Corrill Avenue	ACCESS	ACCESS	No Change	487	Murray Valley Highway	0 Ray Road		487		MAP 13-A1
Corrill Avenue	ACCESS	ACCESS	No Change	1554	Ray Road	487 Catton Road		2041		MAP 13-A1
Corrill Avenue	ACCESS	ACCESS	No Change	266	Catton Road	2041 Chillingpollin Road		3207		MAP 13-A6
Corrill Avenue	ACCESS	ACCESS	No Change	957	Chillingpollin Road	2307 EOR		3264		MAP 13-A6
Corrill Avenue	UNREGISTER	UNREGISTER	Upgrade	265	Tifrod Road	0 EOR		269		MAP 14-C6
Corrill Avenue	SECONDARY	NEW SLP	New	3806	Barry Road	0 Gilboon Road		3806		MAP 4-F4
Corrill Avenue	SECONDARY	NEW SLP	New	79	Barry Road	0 Cowan Road		79		MAP 4-F4
Corrill Avenue	SECONDARY	ACCESS	Reclassify	3497	Gibson Road	3806 Meridian Road		7303		MAP 5-A4
Corrill Avenue	SECONDARY	ACCESS	Reclassify	3301	Meridian Road	7303 Fox Road		10604		MAP 5-A4
Corrill Avenue	ACCESS	ACCESS	No Change	3253	Fox Road	10604 Graeme Road		13857		MAP 5-B4
Corrill Avenue	NOT MAINTAINED	CLOSE	No Change	3261	Plangli West Road	0 Coominur Road		3261	Not required for property access	MAP 5-F2
Corrill Avenue	ACCESS	ACCESS	No Change	503	Smythe Road	Robinvale		503		MAP 16-E7
Corrill Avenue	ACCESS	ACCESS	No Change	242	Smith Road	Robinvale		242		MAP 16-D7
Corrill Avenue	ACCESS	ACCESS	No Change	357	Lake Road	503 Ryan Road	Robinvale	723		MAP 13-A7
Corrill Avenue	ACCESS	ACCESS	No Change	905	Walker Lane	357 Sunset Lane		1262		MAP 13-A7
Corrill Avenue	ACCESS	ACCESS	No Change	672	Sunset Lane	1262 Gaid Road		1934		MAP 13-A7
Corrill Avenue	ACCESS	ACCESS	No Change	968	Caid Road	1934 Dreschler Road		2902		MAP 13-B7
Corrill Avenue	ACCESS	ACCESS	No Change	1746	Dreschler Road	2902 Murray Valley Highway		4648		MAP 13-C7
Corrill Avenue	ACCESS	ACCESS	No Change	607	Murray Valley Highway	4648 Tyntinder Road		5275		MAP 13-D7
Corrill Avenue	ACCESS	ACCESS	No Change	1652	Tyntinder Road	5275 Murrayville Road		6887		MAP 7-F5
Corrill Avenue	ACCESS	ACCESS	No Change	2474	Date Road	0 Residential Access		2474		MAP 7-F5
Corrill Avenue	SECONDARY	ACCESS	Reclassify	777	Residential Access	2474 Merritt Road		3251		MAP 7-F6
Corrill Avenue	ACCESS	ACCESS	No Change	578	Merritt Road	3251 Cullipoa-Ullima Road		3830		MAP 10-F4
Corrill Avenue	ACCESS	ACCESS	No Change	1254	Robinvale-Sea Lake Road	0 Greece Road		1254		MAP 10-F4
Corrill Avenue	ACCESS	ACCESS	No Change	372	Greece Road	1254 Derma Road		1626		MAP 10-F4

Segment No	Proposed Class	Previous Class	Amendment	Length	From/Disc	From/CH	To/Disc	To/Chn	Comments	Map Ref
Dare Road	SECONDARY	ACCESS	Reclassify	144	Coach Road	3220 Hancock Road	0 Bromley Road	3662		MAR 8 A6
David Street Robinvale	ACCESS	ACCESS	No Change	144	Coach Road	3220 Hancock Road	0 Bromley Road	144		MAR 15-E5
David Street Ullima	ACCESS	UNREGISTER	Upgrade	112	Water Treatment Plant, Property access	0 Lake Boga - Ullima Road	112	Water treatment plant access		MAR 21-D3
David Street Ullima	COLLECTOR	COLLECTOR	No Change	314	Lake Boga - Ullima Road	112 Sea Lake-Swan Hill Road	0 Herbie Lane	426		MAR 21-D2
Dawes Road	ACCESS	ACCESS	No Change	1002	Windston Road	0 Herbie Lane	0 Herbie Lane	1002		MAR 9-E4
Dawes Road	ACCESS	ACCESS	No Change	223	Herbie Lane	3002 Fish Point Road	0 Cullen Road	2909	limited vehicle use	MAR 9-E4
Dawes Road	NOT MAINTAINED	UNREGISTER	No Change	2909	Winnambol Road	0 Cullen Road	0 Cullen Road	2909	limited vehicle use	MAR 4-C1
Dawes Road	SECONDARY	UNREGISTER	Upgrade	113	Winnambol Road	2909 Box Lapoon Road	0 Dawes Road	113		MAR 4-C1
Daytrap Road	ACCESS	ACCESS	No Change	4137	Mallee Highway	0 Ridley Road	0 Ridley Road	4137		MAR 4-D4
Daytrap Road	ACCESS	ACCESS	No Change	3092	Ridley Road	4137 Cocamba-Leflar Road	0 Ridley Road	7229		MAR 4-D4
Daytrap Road	ACCESS	ACCESS	No Change	3915	Cocamba-Leflar Road	7229 Oliver Road Gerahmin	0 Minor Road	11168		MAR 4-D5
Dead Horse Lane	COLLECTOR	ACCESS	Upgrade	925	Vina Street	925 Vina Street	0 Moar Road	925		MAR 31-B9
Dean Road	ACCESS	ACCESS	Upgrade	1642	Moar Road	925 Vina Street	925 Vina Street	2567		MAR 30-E7
Dean Road	ACCESS	ACCESS	No Change	313	Smythe Road Robinvale	313 Smythe Road Robinvale	0 Loy Road	313		MAR 1E-D9
Dean Road	ACCESS	ACCESS	No Change	191	Loy Road	313 Smythe Road Robinvale	0 Loy Road	504		MAR 1E-D8
Dean Road	ACCESS	ACCESS	No Change	481	Smith Road Robinvale	504 Smith Road Robinvale	0 Loy Road	995		MAR 1E-C7
Deellar Street	ACCESS	ACCESS	Reclassify	207	Murlong Street	0 EDR	0 EDR	207		MAR 31-D4
Deimenco Road	SECONDARY	ACCESS	Reclassify	2713	Sea Lake-Swan Hill Road	2713 Farral Road	0 Lewis Road	2713		MAR 8-A4
Deimenco Road	SECONDARY	UNREGISTER	Upgrade	465	Lewis Road	2713 Farral Road	0 Lewis Road	3178		MAR 8-A3
Deimenco Road	SECONDARY	UNREGISTER	Reclassify	2577	Farral Road	3178 Gowanford East Road	3178 Gowanford East Road	5755		MAR 8-A3
Deimenco Road	SECONDARY	UNREGISTER	Upgrade	388	Gowanford East Road	5755 Gowanford East Road	6143			MAR 8-A3
Deimenco Road	SECONDARY	UNREGISTER	Upgrade	3243	Fradham Road	6143 Walthie Road	0 EDR	9386		MAR 8-A2
Derham Drive	ACCESS	ACCESS	No Change	356	Burenworth Street	0 EDR	0 EDR	350		MAR 31-B1
Derham Drive	ACCESS	ACCESS	No Change	605	Greer Road	0 Bengalla Road	0 Bengalla Road	605		MAR 31-B1
Derham Drive	SECONDARY	UNREGISTER	Upgrade	6951	Mason Road	0 Wombeen-Gochinn Road	0 Wombeen-Gochinn Road	6951		MAR 81-E3
Digger Road	ACCESS	ACCESS	Upgrade	953	Murray Valley Highway	0 EDR	0 EDR	968		MAR 1E-A2
Digger Road	ACCESS	ACCESS	No Change	953	Byrnes Road Tynnyder	0 Chillingbush Road	0 Chillingbush Road	953		MAR 11-E6
Dillon Street	ACCESS	ACCESS	No Change	235	Warrens Street Ullima	235 Warrens Street Ullima	235 Warrens Street Ullima	232		MAR 21-E5
Dillon Street	ACCESS	ACCESS	No Change	232	Warrens Street Ullima	235 Warrens Street Ullima	235 Warrens Street Ullima	444		MAR 21-E5
Dillon Street	ACCESS	ACCESS	No Change	258	Hague Street Ullima	444 Hague Street Ullima	444 Hague Street Ullima	672		MAR 21-E5
Dillon Street	ACCESS	ACCESS	No Change	104	Vinson Street Ullima	672 Alpha Street Ullima	672 Alpha Street Ullima	716		MAR 21-D4
Dillon Street	ACCESS	ACCESS	No Change	41	Alba Street	276 Connor Street Ullima	0 EDR	817		MAR 21-D4
Dillon Street	ACCESS	ACCESS	No Change	128	Connor Street Ullima	817 McCallum Street Ullima	817 McCallum Street Ullima	945		MAR 21-D4
Dog Nertling Fence Road Slip	NOT MAINTAINED	NEW SUP	None	848	Lake Boga-Ullima Road	9595 Dog Nertling Fence Road	10444	Not required for property access		MAR 8-D4
Dog Nertling Fence Road	SECONDARY	ACCESS	Reclassify	5167	Maitian East Road	0 Brown Road Gochinn	5167			MAR 8-D6
Dog Nertling Fence Road	SECONDARY	ACCESS	Reclassify	898	Brown Road Gochinn	5167 Tee Road	6066			MAR 8-D5
Dog Nertling Fence Road	SECONDARY	ACCESS	Reclassify	753	Tee Road	6066 Tee Road	6066 Tee Road	6798		MAR 8-D5
Dog Nertling Fence Road	SECONDARY	ACCESS	Reclassify	1418	Tee Road	6798 Property access	8214			MAR 8-D5
Dog Nertling Fence Road	ACCESS	ACCESS	No Change	194	Property access	8214 Johnson Road Mumbel	8214 Johnson Road Mumbel	8408		MAR 8-D5
Dog Nertling Fence Road	ACCESS	ACCESS	No Change	573	Johnson Road Mumbel	8408 Two Mile Road	8981			MAR 8-D5
Dog Nertling Fence Road	ACCESS	ACCESS	No Change	2928	Two Mile Road	8981 Lake Boga-Ullima Road	0 Dowling Court	11909		MAR 8-D4
Donnalie Crescent	ACCESS	ACCESS	No Change	80	Harrison Crescent	0 Dowling Court	0 Dowling Court	80		MAR 31-D6
Donnalie Crescent	ACCESS	ACCESS	No Change	67	Dowling Court	80 Hoare Street	80 Hoare Street	147		MAR 31-D6
Donnalie Crescent	ACCESS	ACCESS	No Change	102	Hoare Street	147 Kurrie Court	147 Kurrie Court	249		MAR 31-D6
Donnalie Crescent	ACCESS	ACCESS	No Change	151	Kurrie Court	249 Harrison Crescent	249 Harrison Crescent	400		MAR 31-D7
Donald - Swan Hill Rd	NOT RESPONSIBLE	VICTIM	No Change	26717	Maitian East Road	0 Murray Valley High	0 Murray Valley High	26717		MAR 8-F5
Donald Street Nyah West	ACCESS	ACCESS	No Change	484	Bodinnar Road	0 Mary Street Nyah West	0 Mary Street Nyah West	484		MAR 24-E7
Donald Street Nyah West	ACCESS	ACCESS	No Change	221	Mary Street Nyah West	484 Bodinnar Road	484 Bodinnar Road	705		MAR 24-E7
Donald Street Nyah West	ACCESS	ACCESS	No Change	221	Frederick Street	705 Black Street Nyah West	705 Black Street Nyah West	928		MAR 25-A7
Donald Street Nyah West	ACCESS	ACCESS	No Change	253	Black Street Nyah West	928 Station Street Nyah West	928 Station Street Nyah West	1161		MAR 25-B7
Donald Street Robinvale	ACCESS	ACCESS	No Change	112	Nicholls Street	0 Latje Rd	0 Latje Rd	112		MAR 16-A3
Donald Street Robinvale	ACCESS	ACCESS	No Change	99	Latje Rd	112 Latje Rd	112 Latje Rd	151		MAR 16-A2
Dornington Street	ACCESS	ACCESS	No Change	227	Wilkins Grove	0 Wilkinson Lane	0 Wilkinson Lane	227		MAR 31-E5
Dornington Street	ACCESS	ACCESS	No Change	99	Wilkinson Lane	227 Brown Street Swain Hill	227 Brown Street Swain Hill	326		MAR 31-F5
Dornington Street	ACCESS	ACCESS	No Change	246	Brown Street Swain Hill	326 Coronation Avenue	326 Coronation Avenue	508		MAR 31-F5
Douglas Avenue	ACCESS	ACCESS	No Change	108	Bluton Grove	0 Jager Street Swain Hill	0 Jager Street Swain Hill	108		MAR 31-C2
Douglas Avenue	ACCESS	ACCESS	No Change	83	Jager Street Swain Hill	108 Foster Street	108 Foster Street	191		MAR 31-C2
Douglas Avenue	ACCESS	ACCESS	No Change	83	Foster Street	191 McPherson Street	191 McPherson Street	274		MAR 31-C2
Douglas Avenue	ACCESS	ACCESS	No Change	91	McPherson Street	274 Pascoe Street	274 Pascoe Street	365		MAR 31-C1
Douglas Avenue	ACCESS	ACCESS	No Change	1346	Murraydale Road	0 River Road Tynnyder	0 River Road Tynnyder	1340		MAR 29-A4
Douglas Avenue	ACCESS	ACCESS	No Change	89	Donnalie Crescent	0 EDR	0 EDR	89		MAR 31-D6
Dowling Court	ACCESS	ACCESS	No Change	1266	Prince Road	0 Runciman Road	0 Runciman Road	1266		MAR 13-C8
Dreschler Road	SECONDARY	UNREGISTER	Upgrade	1748	Runciman Road	1266 Creamery Road	1266 Creamery Road	3008		MAR 13-B7
Dreschler Road	SECONDARY	UNREGISTER	Upgrade	1391	Robinnale-Sea Lake Road	0 Annuello-Wernin Road	0 Annuello-Wernin Road	1391		MAR 2-A7
Drummond Street	ACCESS	ACCESS	No Change	70	Pie Street	0 Murray Court Swain Hill	0 Murray Court Swain Hill	70		MAR 31-E1
Drummond Street	ACCESS	ACCESS	No Change	183	Murray Court Swain Hill	70 Lane 79 Chapman Street	70 Lane 79 Chapman Street	253		MAR 2E-E9
Drummond Street	ACCESS	ACCESS	No Change	29	Lane 79 Chapman Street	253 Chapman Street	253 Chapman Street	282		MAR 2E-E9

Segment No	Proposed Class	Previous Class	Amendment	Length	From/Disc	From/CH	To/Disc	To/Chan	Comments	Map Ref
Dumosa Drive	ACCESS	ACCESS	No Change	49	0 Mulga Lane	49	0 Sugarwood Avenue	49		MAR 31-A2
Dumosa Drive	ACCESS	ACCESS	No Change	32	0 Mulga Lane	49	0 Sugarwood Avenue	81		MAR 31-A2
Dumosa Drive	ACCESS	ACCESS	No Change	60	0 Sugarwood Avenue	141	0 Boree Drive	141		MAR 31-A2
Dumosa Drive	ACCESS	ACCESS	No Change	22	0 Boree Drive	163	0 Boree Drive	163		MAR 30-F2
Dumosa Drive	ACCESS	ACCESS	No Change	153	0 Boree Drive	316	0 163 Scarlet Street	316		MAR 30-F2
Dumosa Drive	ACCESS	ACCESS	No Change	47	0 Scarfed Street	363	0 316 LOR	363		MAR 30-F1
Dundas Lane	ACCESS	ACCESS	No Change	147	0 Coobah Street	3335	0 Akadia Street	147		MAR 30-F1
Dunstan Road	SECONDARY	ACCESS	Reclassify	3335	0 Dusky Road	3335	0 Chamberlain Road	3335		MAR 7-C2
Dunstan Road	SECONDARY	UNREGISTER	Upgrade	2677	0 Chamberlain Road	6012	0 3335 Springfield Road	6012		MAR 7-D2
Dunstan Road	NOT MAINTAINED	UNREGISTER	No Change	2138	0 Springfield Road	6151	0 6012 Brydon Road	6151	Not required for property access	MAR 7-D2
Dunstan Road	NOT MAINTAINED	CLOSE	No Change	1166	0 Brydon Road	8151	0 10311 Paper road only	8151	10311 Paper road only	MAR 7-E2
Dunstone Lane	SECONDARY	ACCESS	Reclassify	3093	0 Conmur Phingli Road	3093	0 Murray Valley Highway	3093		MAR 6-A3
Dunstone Street	ACCESS	ACCESS	No Change	300	0 Boddewood Drive	300	0 Pritchard Street Swan Hill	300		MAR 31-D2
Dunstone Street	ACCESS	NEW ACCESS	New	15	0 Pritchard Street Swan Hill	315	0 300 Pritchard Street Swan Hill	315		MAR 31-D2
Dunstone Street	ACCESS	UNREGISTER	No Change	267	0 Pritchard Street Swan Hill	582	0 315 Pyc Street	582		MAR 31-E1
Dusky Road	NOT MAINTAINED	UNREGISTER	No Change	2956	0 Waitchie Road	2956	0 Dunstan Road	2956	Not required for property access	MAR 7-C2
Dusky Road	SECONDARY	ACCESS	Reclassify	1561	0 Dunstan Road	4517	0 2956 Loyds Road	4517		MAR 7-C2
Dusky Road	ACCESS	ACCESS	No Change	448	0 Property access	7311	0 4517 Property access	7311		MAR 7-C3
Dusky Road	ACCESS	ACCESS	No Change	407	0 Gibson Road	7757	0 7311 Gibson Road	7757		MAR 7-C3
Dusky Road	ACCESS	ACCESS	No Change	1267	0 Colver Road	8164	0 7757 Colver Road	8164		MAR 7-C3
Dusky Road	ACCESS	ACCESS	No Change	411	0 Connor Road	8431	0 8164 Connor Road	8431		MAR 7-C3
Dusky Road	ACCESS	ACCESS	No Change	2228	0 Wakefield Road	8842	0 9431 Waterfield Road	8842		MAR 7-C4
Dusky Road	ACCESS	ACCESS	No Change	98	0 Weaver Drive	12070	0 8842 Jax Lakes-Swan Hill Road	12070		MAR 7-C4
Dwyer Court	ACCESS	ACCESS	No Change	273	0 East Lake Drive Northern Entrance	39	0 12070 LOR	39		MAR 31-D1
East Lake Drive Northern Access	UNREGISTER	UNREGISTER	New	99	0 Murray Valley Highway	79	0 273 East Lake Drive Northern Entrance	79	Not on road reserve	MAR 31-E5
East Lake Drive Southern Access	UNREGISTER	NEW	Upgrade	271	0 East Lake Drive Southern Entrance	547	0 99 Murray Valley Highway	547	Not on road reserve	MAR 31-E5
East Lake Drive Southern Access	UNREGISTER	NEW	Upgrade	509	0 Murray Valley Highway	509	0 271 East Lake Drive Southern Entrance	509	Not on road reserve	MAR 31-E5
East Of Mahood Road	NOT MAINTAINED	ACCESS	No Change	624	0 Property access	624	0 504 Property access	624		MAR 7-C1
East Of Mahood Road	SECONDARY	UNREGISTER	Upgrade	2715	0 Property access	973	0 624 Property access	973	paper road only	MAR 5-A9
Elizabeth Road	NOT MAINTAINED	CLOSE	No Change	5606	0 West Exchange Road	5606	0 LOR	5606	Not required for residential access	MAR 1-L5
Elizabeth Road	ACCESS	UNREGISTER	Upgrade	215	0 Property access	5843	0 5606 West Exchange Road	5843	Not required for property access	MAR 1-F8
Egan Road	SECONDARY	ACCESS	Reclassify	3886	0 Nabya Road	3886	0 5843 McLean Road	3886		MAR 3-E5
Egan Road	ACCESS	ACCESS	Reclassify	996	0 Burra Swamp Road	7028	0 3886 Nabya Road	7028		MAR 3-E8
Egan Road	ACCESS	ACCESS	Reclassify	277	0 Burra Swamp Road	7305	0 996 Burra Swamp Road	7305		MAR 3-L6
Ei Almainn Road	ACCESS	ACCESS	No Change	246	0 Gregg Street	240	0 7028 Haydale-Kombonang Road	240		MAR 32-D6
Ei Almainn Road	ACCESS	ACCESS	No Change	814	0 Robiwaik-Sea Lake Road	1881	0 246 Gregg Street	1881		MAR 10-F3
Ei Almainn Road	ACCESS	ACCESS	No Change	1067	0 Jezzine Road	2052	0 814 Robiwaik-Sea Lake Road	2052		MAR 10-F4
Elizabeth Street Nyah West	NOT MAINTAINED	UNREGISTER	No Change	251	0 Mary St	251	0 1067 Jezzine Road	251	Paper Road only	MAR 10-F4
Elizabeth Street Nyah West	ACCESS	ACCESS	No Change	238	0 Fredericks Street	469	0 251 Mary St	469		MAR 25-A7
Elizabeth Street Nyah West	ACCESS	ACCESS	No Change	333	0 Black Street Nyah West	802	0 238 Fredericks Street	802		MAR 25-B7
Elizabeth Street Swan Hill	ACCESS	ACCESS	No Change	103	0 Thurla Street	103	0 333 Black Street Nyah West	103		MAR 31-E1
Elizabeth Street Swan Hill	ACCESS	ACCESS	No Change	166	0 Ford Street Swan Hill	269	0 469 Station Street Nyah West	269		MAR 31-E1
Elwood Court	ACCESS	New	New	60	0 Pyc Street	185	0 103 Pyc Street	185	329 Paper Road only	MAR 31-E1
Elwood Court	SECONDARY	ACCESS	Reclassify	2012	0 Palaroo Street	2012	0 60 Pyc Street	2012		MAR 29-B8
Emma Court	ACCESS	ACCESS	No Change	72	0 Curt Drive	72	0 2012 Mallee Highway	72		MAR 31-D5
Emmotrom Road	ACCESS	ACCESS	No Change	2284	0 Bolton-Nabya Road	2284	0 72 Curt Drive	2284		MAR 5-D1
EU08	NOT RESPONSIBLE	CLOSE	No Change	340	0 EUD9	340	0 2284 Bolton-Nabya Road	340	Paper road only	MAR 4-F6
EU09	NOT RESPONSIBLE	CLOSE	Ownership	1704	0 Chinkapook-Nyah West Road	1704	0 340 EUD9	1704		MAR 4-F6
EU10	NOT MAINTAINED	CLOSE	No Change	1596	0 end of road licence	3294	0 1704 Chinkapook-Nyah West Road	3294	Not required for property access	MAR 4-F6
EU12	NOT MAINTAINED	CLOSE	No Change	963	0 Pier Millian-Chinkapook Road	963	0 1596 end of road licence	963	Not required for property access	MAR 4-E7
EU14	NOT MAINTAINED	CLOSE	No Change	634	0 Chinkapook-Nyah West Road	634	0 963 Pier Millian-Chinkapook Road	634	Paper road only	MAR 4-F6
EU25	NOT MAINTAINED	CLOSE	No Change	1483	0 Robiwaik-Sea Lake road	1483	0 634 Chinkapook-Nyah West Road	1483	Paper road only	MAR 4-F6
EU25	NOT MAINTAINED	CLOSE	No Change	1394	0 Sutherland Road	3877	0 1483 Robiwaik-Sea Lake road	3877	Paper road only	MAR 4-E8
EU25	NOT RESPONSIBLE	CLOSE	Ownership	1646	0 Bennet Road	3877	0 1394 Sutherland Road	3877	Paper road only	MAR 4-E8
EU43	SECONDARY	CLOSE	Upgrade	1026	0 EUD7	1026	0 1646 Bennet Road	1026	157 Truck parking?	MAR 18-C6
EU46	NOT RESPONSIBLE	CLOSE	Ownership	1224	0 Robiwaik-Sea Lake Road	1224	0 1026 EUD7	1224	UNISED ROAD LICENCE	MAR 4-E5
EU50	NOT RESPONSIBLE	CLOSE	Ownership	3694	0 EUD5	3694	0 1224 Robiwaik-Sea Lake Road	3694	UNISED ROAD LICENCE	MAR 4-E5
EU50	NOT MAINTAINED	CLOSE	No Change	2266	0 Lake Wahpool Road	2266	0 3694 EUD5	2266	Lake Wahpool Road	MAR 5-A7
EU50	NOT RESPONSIBLE	CLOSE	Ownership	3885	0 Springfield Road	3885	0 2266 Lake Wahpool Road	3885	UNISED ROAD LICENCE	MAR 5-A7
EU51	NOT RESPONSIBLE	CLOSE	Ownership	3062	0 EUD1	3062	0 3885 Springfield Road	3062	Paper road only	MAR 5-A7
EU53	NOT MAINTAINED	UNREGISTER	No Change	1475	0 EUD5	1475	0 3062 EUD1	1475	UNISED ROAD LICENCE	MAR 5-A7
EU53	NOT MAINTAINED	UNREGISTER	No Change	2501	0 Ryan Road	2501	0 1475 EUD5	2501	UNISED ROAD LICENCE	MAR 5-A7

Segment No	Proposed Class	Amendment	Length	From/Disc	From/Ch	To/Disc	To/Ch	Comments	Map Ref
EJ54	NOT RESPONSIBLE	Ownership	998 FC	locked farm track	0 FC	locked farm track	2333	UNISED ROAD LICENCE	MAP 4 E5
EJ54	NOT RESPONSIBLE	Ownership	2333 FC	locked farm track	2333 FC	locked farm track	3333	UNISED ROAD LICENCE	MAP 4 E5
EJ54	NOT MAINTAINED	No Change	1001	end of licence	0	Bylan Road	4332	Not required for property access	MAP 4 D5
EJ56	NOT MAINTAINED	No Change	2240	Hicks Road	0	Road licence	2240	Not required for property access	MAP 4 F7
EJ56	SECONDARY	Upgrade	1231	Road licence	2240	Lake Wahpool Road	3451	UNISED ROAD LICENCE	MAP 4 F8
EJ57	NOT RESPONSIBLE	Ownership	327	Raphael Lane	0	Lane 1 Neilson St	327	CROWN LANC	MAP 18-C7
EJ57	NOT MAINTAINED	No Change	119	Lane 1 Neilson St	446	Neilson St	446	Paper road only	MAP 18-D7
EJ57	NOT MAINTAINED	No Change	288	Neilson St	327	Neilson St	734	Paper road only	MAP 18-D7
EJ57	NOT RESPONSIBLE	Ownership	315	Chinkapook - Nyah West Road	0	Property access	815	Railway reserve	MAP 18-C4
EJ57	ACCESS	Ownership	3367	Chillingallah Road	0	Property access	3367		MAP 5 F8
EJ57	SECONDARY	Reclassify	1448	Property access	3367	Willoughby Road	4815		MAP 5 F7
EJ57	SECONDARY	Reclassify	75	Willoughby Road	4815	Top Road	4890		MAP 5 F7
EJ57	SECONDARY	Reclassify	3072	Top Road	4890	Chinkapook Nyah West Road	7962		MAP 5 F7
EJ57	COLLECTOR	Upgrade	87	High Street Swan Hill	40	High Street Northbound Swan Hill	87		MAP 31-A4
EJ57	COLLECTOR	Upgrade	40	High Street Southbound Swan Hill	40	High Street Northbound Swan Hill	40		MAP 31-A4
EJ57	COLLECTOR	Upgrade	68	High Street Northbound Swan Hill	40	Coburn Lane Swan Hill	108		MAP 31-A4
EJ57	COLLECTOR	Upgrade	73	Coburn Lane Swan Hill	108	Tuff Street	181		MAP 31-A4
EJ57	COLLECTOR	Upgrade	53	Tuff Street	181	Wood Street Swan Hill	213		MAP 31-A4
EJ57	COLLECTOR	Upgrade	55	Tuff Street	181	Wood Street Swan Hill	234		MAP 31-A4
EJ57	COLLECTOR	Upgrade	87	Wood Street Swan Hill	213	Boys Street	300		MAP 31-A5
EJ57	COLLECTOR	Upgrade	86	Wood Street Swan Hill	213	Boys Street	300		MAP 31-A5
EJ57	COLLECTOR	Upgrade	122	Boys Street	300	Gray Street Swan Hill	422		MAP 31-A5
EJ57	COLLECTOR	Upgrade	121	Boys Street	300	Gray Street Swan Hill	422		MAP 31-A5
EJ57	COLLECTOR	Upgrade	173	Pioneer Street	0	Station Lane	173		MAP 17-D5
EJ57	NOT MAINTAINED	No Change	78	Waite Street	0	Lane 111	78	Paper road only	MAP 17-E5
EJ57	NOT MAINTAINED	No Change	509	Murrimbool Road	0	Annabelle-Sea Lake Road	509	Paper road only	MAP 17-E5
EJ57	SECONDARY	Reclassify	138	Murrimbool Road	0	Lane 111	138		MAP 31-D2
EJ57	ACCESS	No Change	182	Traveller Access Dark Road	0	Shaner Avenue Tresco	182		MAP 31-D6
EJ57	ACCESS	No Change	443	Traveller Access Tresco	182	Shaner Avenue Tresco	422		MAP 31-E6
EJ57	ACCESS	No Change	3614	Ulringa North Road	0	Dulwich Road	3614		MAP 8-A3
EJ57	SECONDARY	Upgrade	655	Cocamba Miralle Road	0	Ulringa Road	655		MAP 8-B5
EJ57	NOT RESPONSIBLE	Ownership	4852	Christmas Tank Road	0	Cocamba-Leighay Road	4850	UNISED ROAD LICENCE	MAP 4 E5
EJ57	ACCESS	No Change	276	Gray Street Swan Hill	0	EDR	270		MAP 31-A4
EJ57	ACCESS	No Change	144	Chasman Street	0	EDR	144		MAP 26-D9
EJ57	NOT MAINTAINED	No Change	4168	O'Beir Road	0	EDR	4168		MAP 2 E5
EJ57	NOT MAINTAINED	No Change	245	Springfield Road	0	EDR	245	Paper road only	MAP 19-C4
EJ57	SECONDARY	Reclassify	4748	West Exchange Road	0	McLean Road Annuello	4746	Paper road only	MAP 1 E8
EJ57	SECONDARY	Reclassify	63	West Exchange Road	0	Finlayson Road	63		MAP 1 E8
EJ57	SECONDARY	Reclassify	4554	McLean Road Annuello	0	Finlayson Road	4554		MAP 1 E7
EJ57	ACCESS	No Change	922	Hobby Valley Road	0	Lae Road	922		MAP 10-C5
EJ57	ACCESS	No Change	231	Lae Road	0	Lae Road	231		MAP 10-C5
EJ57	ACCESS	No Change	817	Malaya Road	0	Malaya Road	1153		MAP 10-C5
EJ57	SECONDARY	Reclassify	3188	Yerraby Road	0	Camt Road	3188		MAP 5-D6
EJ57	SECONDARY	Reclassify	3219	Camt Road	0	Cocamba Miralle Road	6407		MAP 5-D5
EJ57	ACCESS	No Change	3208	Cocamba Miralle Road	0	Flume Road	9615		MAP 5-D4
EJ57	ACCESS	No Change	2778	Flume Road	0	Mallee Highway	12393		MAP 5-D4
EJ57	ACCESS	No Change	3700	Mallee Highway	0	Piangli West Road	16993		MAP 5 E3
EJ57	ACCESS	No Change	735	Piangli West Road	0	Residential Access	16828		MAP 5 E2
EJ57	SECONDARY	Reclassify	3083	Residential Access	0	Residential Access	19911		MAP 5 E2
EJ57	ACCESS	No Change	126	Ball Street	0	Residential Access	120		MAP 6-B5
EJ57	SECONDARY	Reclassify	154	Residential Access	0	Residential Access	274	Property and fire access	MAP 6-B5
EJ57	NOT MAINTAINED	No Change	226	PG72	274	PG72	494	Paper road only	MAP 6-B5
EJ57	COLLECTOR	No Change	507	Murray Valley Highway	0	Robb Road	507		MAP 14-C5
EJ57	COLLECTOR	No Change	1418	Robb Road	0	Three Chain Road	1925		MAP 14-C5
EJ57	COLLECTOR	No Change	1108	Three Chain Road	0	Tracyony Road	3033		MAP 14-D4
EJ57	COLLECTOR	No Change	1415	Tracyony Road	0	Bo13	4448		MAP 14-E4
EJ57	COLLECTOR	No Change	1598	Bo13	0	Whilston Road	6047		MAP 14-E4
EJ57	COLLECTOR	No Change	65	Deviles Road	0	Deviles Road	7800		MAP 9 E4
EJ57	COLLECTOR	No Change	2643	End of bridge	7800	End of bridge	10508		MAP 9 E3
EJ57	COLLECTOR	No Change	167	Wearne Road Pentall Island	7800	Wearne Road Pentall Island	10675		MAP 9 E3
EJ57	ACCESS	No Change	495	Murray Valley Highway	0	EDR	495		MAP 3-C6
EJ57	ACCESS	No Change	1095	Robinnale-Sea Lake Road	0	EDR	1095		MAP 11-A9
EJ57	ACCESS	No Change	337	Knights Road	0	EDR	337	Not re	MAP 11-A9
EJ57	ACCESS	No Change	1032	Pentall Island Road	0	EDR	1032		MAP 9-D2
EJ57	SECONDARY	Upgrade	204	Old Manungatung Road	0	EDR	204		MAP 4 F6

Segment No	Proposed Class	Amendment	Length	From/Disc	From/Ch	To/Disc	To/Ch	Comments	Map Ref
Fletcher Road	Upgrade	CLOSE	933 Mackay Road	0 EDR	204 EDR	1137			MAR 4 F5
Flume Road	SECONDARY	ACCESS	2896 Hayward Road			2890			MAR 6 A4
Flume Road	SECONDARY	RECLASSIFY	4903 LUGER Lane			2890			MAR 5 F4
Flume Road	SECONDARY	RECLASSIFY	2433 Salt Pan Road			10226			MAR 5 F4
Flume Road	SECONDARY	ACCESS	2454 Weaver Lane			12680			MAR 5 F4
Flume Road	SECONDARY	ACCESS	3430 Fire Access Road			16110			MAR 5 D4
Flume Road	SECONDARY	UNREGISTER	1826 Renshaw Lane			17736			MAR 5 D4
Fogarty Road	SECONDARY	UNREGISTER	1628 Bailey Road Lake Boga			1628			MAR 14 E9
Fogarty Road	NOT RESPONSIBLE	CLOSE	1632 Cook Road Tresco			3260			MAR 14 E9
Ford Road	SECONDARY	ACCESS	615 Sea Lake-Swan Hill Road			615			MAR 8 A4
Ford Road	SECONDARY	ACCESS	1144 Perris Road			1759			MAR 8 A5
Ford Road	SECONDARY	ACCESS	333 Burns Road			2092			MAR 8 A5
Ford Street	ACCESS	RECLASSIFY	107 Elizabeth Street Swan Hill			107			MAR 28 E9
Fordham Road	NOT MAINTAINED	UNREGISTER	1078 Sea Lake-Swan Hill Road			1078		Not required for property access	MAR 8 C3
Fordham Road	NOT MAINTAINED	UNREGISTER	3544 Bell Road Ultima			3078		Not required for property access	MAR 8 B3
Fordham Road	NOT MAINTAINED	UNREGISTER	3618 Ultima North Road			4622		Not required for property access	MAR 8 A3
Forrester Lane	ACCESS	ACCESS	758 Wooramen Road			758			MAR 1 F8
Forster Road	SECONDARY	ACCESS	5418 Murray Valley Highway			5418			MAR 3 C7
Forsyth Road	SECONDARY	NOT MAINTAINED	3757 PB39			3757			MAR 3 B7
Foster Street	ACCESS	UNREGISTER	3701 Lake Boga-Uluma Road			3701		paper road only	MAR 8 E4
Fountain Court	ACCESS	ACCESS	214 Douglas Avenue			214			MAR 31 C2
Four Mile Road	SECONDARY	ACCESS	54 Parkview Drive			54			MAR 31 F6
Four Mile Road	SECONDARY	ACCESS	3525 O'Brien Road Ultima			3525			MAR 8 B5
Four Mile Road	SECONDARY	ACCESS	29 Grey Road			3525			MAR 8 B5
Four Mile Road	SECONDARY	ACCESS	1911 Ultima-Moran Road			3105			MAR 8 C1
Four Mile Road	SECONDARY	ACCESS	1924 Residential Access			3105			MAR 8 C1
Fox Road Kunit Kunit	SECONDARY	UNREGISTER	3700 Chambers Road			3700			MAR 9 B5
Fox Road Kunit Kunit	SECONDARY	UNREGISTER	3700 Chambers Road			3700			MAR 9 B5
Fox Road Thibert	NOT RESPONSIBLE	CLOSE	1881 Mitchell Road Turvill			1881			MAR 8 B8
Fox Road Turvill	SECONDARY	ACCESS	4194 Mitchell Road Turvill			4194			MAR 5 B5
Fox Road Turvill	ACCESS	ACCESS	3242 Coonah-Mable Road			3242			MAR 5 B4
Fox Road Turvill	ACCESS	ACCESS	3242 Cowan Road			10833			MAR 5 B4
Frazer Street	ACCESS	ACCESS	78 Marling Street			78			MAR 31 C3
Frazer Street	ACCESS	ACCESS	31 Miles Court			109			MAR 31 C3
Frazer Street	ACCESS	ACCESS	78 Miles Court			182			MAR 31 C3
Fredrick Street	ACCESS	ACCESS	116 Elizabeth Street Nugh West			116			MAR 2 A7
Fredrick Street	ACCESS	ACCESS	123 Donald Street Nugh West			239			MAR 25 A6
Fredrick Street	ACCESS	ACCESS	90 Gray Street Nugh West			329			MAR 25 A6
Fredrick Street	ACCESS	ACCESS	36 Allan Street			365			MAR 25 A6
Fredrick Street	ACCESS	ACCESS	37 Service Road Monash Avenue Nugh West			456			MAR 25 A6
Fredrick Street	ACCESS	ACCESS	37 Service Road Monash Avenue Nugh West			493			MAR 25 A6
Free Lane	SECONDARY	CLOSE	227 Harrop Road			227			MAR 12 F6
Freeman Court	ACCESS	ACCESS	77 Hoare Street			77			MAR 31 D7
French Road	COLLECTOR	UNREGISTER	3508 Sea Lake-Swan Hill Road			3506			MAR 8 C2
French Road	COLLECTOR	ACCESS	346 Canby Road			3852			MAR 8 C2
French Road	COLLECTOR	ACCESS	3238 Hinton Road			7090			MAR 8 C1
French Road	COLLECTOR	ACCESS	3237 Blackwire Road			10327			MAR 8 C1
French Road	COLLECTOR	ACCESS	2436 Bulga Road			12757			MAR 6 B9
French Road	COLLECTOR	ACCESS	806 Barry Road Wooramen			13563			MAR 6 B9
French Road	COLLECTOR	ACCESS	1975 Standin Road Nowie			15542			MAR 6 B8
Fuchsia Drive	ACCESS	ACCESS	93 Borgee Drive			93			MAR 30 F2
Fulford Court	ACCESS	ACCESS	169 Makepeace Street			169			MAR 31 E3
Gaethan Drive	ACCESS	ACCESS	199 Gray Street Swan Hill			199			MAR 31 D5
Gallagher Road	NOT MAINTAINED	CLOSE	2012 Robinvale-Sea Lake Road			2012		Not required for property access	MAR 2 A6
Gallagher Road	NOT RESPONSIBLE	CLOSE	1956 Road licence			3962		UNUSED ROAD LICENCE	MAR 2 A6
Gallagher Road	NOT MAINTAINED	CLOSE	567 Road licence			4529		Not required for property access	MAR 2 A6
Garmon Road	ACCESS	ACCESS	486 Chillingall Road			480			MAR 12 F6
Garden Court	ACCESS	ACCESS	71 EDR			71			MAR 32 A8
Garden Court	ACCESS	ACCESS	70 Cobham Avenue Swan Hill			141			MAR 32 B8
Garden Road	ACCESS	ACCESS	553 Kerrie Street			553			MAR 26 A6
Garner Road	ACCESS	ACCESS	926 Old Tresco Road			920			MAR 36 B2
Geary Lane	SECONDARY	UNREGISTER	2006 Springfield Road			2000		required for property access	MAR 5 B7
Geary Lane	NOT MAINTAINED	CLOSE	1309 Start of licence			2000		UNUSED ROAD LICENCE	MAR 5 B7
George Road	ACCESS	ACCESS	1546 Cemetery Road Lake Boga			1548			MAR 14 A6
George Street Chillingall	NOT MAINTAINED	CLOSE	133 Smyth Street Chillingall			133			MAR 19 E6
George Street Robinvale Northbound	COLLECTOR	COLLECTOR	293 Latje Road			293			MAR 16 B6
George Street Robinvale Southbound	COLLECTOR	COLLECTOR	235 Latje Road			235			MAR 16 B6
George Street Robinvale Southbound	COLLECTOR	COLLECTOR	121 Maston Court			356			MAR 16 A5

Segment No	Proposed Class	Previous Class	Amendment	Length	From/Disc	From/Ch	To/Disc	To/Ch	Comments	Map Ref
George Street Robinaale Northbound	COLLECTOR	COLLECTOR	No Change	126 Mason Court	293 Vine Court	293 Vine Court	413	413		MAP 16-A5
George Street Robinaale Southbound	COLLECTOR	COLLECTOR	No Change	111 Vine Court	356 Rowe Street	356 Rowe Street	467	467		MAP 16-A5
George Street Robinaale Northbound	COLLECTOR	COLLECTOR	No Change	114 Vine Court	413 Rowe Street	413 Rowe Street	527	527		MAP 16-A5
George Street Robinaale Southbound	COLLECTOR	COLLECTOR	No Change	90 Rowe Street	467 Morris Street Robinaale	467 Morris Street Robinaale	557	557		MAP 16-A5
George Street Robinaale Northbound	COLLECTOR	COLLECTOR	No Change	88 Rowe Street	527 Morris Street Robinaale	527 Morris Street Robinaale	617	617		MAP 16-A5
George Street Robinaale Southbound	COLLECTOR	COLLECTOR	No Change	87 Morris Street Robinaale	557 Kennedy Street Robinaale	557 Kennedy Street Robinaale	645	645		MAP 16-A4
George Street Robinaale Northbound	COLLECTOR	COLLECTOR	No Change	87 Morris Street Robinaale	617 Morris Street Robinaale	617 Morris Street Robinaale	704	704		MAP 16-A4
George Street Robinaale Southbound	COLLECTOR	COLLECTOR	No Change	121 Kennedy Street Robinaale	645 Ronald Street	645 Ronald Street	766	766		MAP 15-F4
George Street Robinaale Northbound	COLLECTOR	COLLECTOR	No Change	126 Kennedy Street Robinaale	704 Ronald Street	704 Ronald Street	824	824		MAP 15-F4
George Street Robinaale Southbound	COLLECTOR	COLLECTOR	No Change	124 Ronald Street	766 Lemora Street	766 Lemora Street	892	892		MAP 15-F4
George Street Robinaale Northbound	COLLECTOR	COLLECTOR	No Change	333 Leonesa Street	824 Leonesa Street	824 Leonesa Street	948	948		MAP 15-F3
George Street Robinaale Southbound	COLLECTOR	COLLECTOR	No Change	277 George/Perrin/Herbert Street Roundabout	325 George/Perrin/Herbert Street Roundabout	325 George/Perrin/Herbert Street Roundabout	1281	1281		MAP 15-F3
George Street Robinaale Round about	COLLECTOR	COLLECTOR	No Change	67 George/Perrin/Herbert Street Roundabout	1281 Natalie Lane	1281 Natalie Lane	1344	1344		MAP 15-E3
George Street Robinaale Northbound	COLLECTOR	COLLECTOR	No Change	53 Natalie Lane	3281 Laite Road	3281 Laite Road	1378	1378		MAP 15-E3
George Street Robinaale Southbound	COLLECTOR	COLLECTOR	No Change	42 Natalie Lane	3344 Laite Road	3344 Laite Road	1397	1397		MAP 15-E3
George Street Robinaale Northbound	COLLECTOR	COLLECTOR	No Change	38 Laite Road	3378 Laite Road	3378 Laite Road	1416	1416		MAP 15-E2
George Street Robinaale Southbound	COLLECTOR	COLLECTOR	No Change	36 Laite Road	3397 Laite Rd	3397 Laite Rd	1435	1435		MAP 15-E2
George Street Robinaale Access	COLLECTOR	COLLECTOR	No Change	32 George St	2281 George St	2281 George St	2281	2281		MAP 15-F3
George Street Robinaale	NEW	NEW	New	31 George St	2437 Lane 6	2437 Lane 6	2437	2437		MAP 15-F3
George Street Swan Hill	ACCESS	ACCESS	No Change	181 Stradbroke Avenue Swan Hill	0 Nyan Road	0 Nyan Road	186	186		MAP 28-F4
George Street Swan Hill Access	ACCESS	ACCESS	New	14 Nyan Road	186 Nyan Rd	186 Nyan Rd	200	200		MAP 28-F4
Gerand Street	ACCESS	ACCESS	No Change	111 Bluerown Street	0 Coms Street	0 Coms Street	113	113		MAP 28-D9
Gerand Street	ACCESS	ACCESS	No Change	109 Coms Street	113 Chapman Street	113 Chapman Street	222	222		MAP 28-D9
Gibson Road	LANEWAY	LANEWAY	Upgrade	388 Corriens Street	0 LOR	0 LOR	388	388	Not required for property access	MAP 4-E4
Gibson Road Cocomba	NOT MAINTAINED	UNREGISTER	No Change	3283 Mallee Highway	3283 Mallee Highway	3283 Mallee Highway	6279	6279	Not required for property access	MAP 4-E1
Gibson Road Cocomba Slip	NOT MAINTAINED	UNREGISTER	No Change	377 Gibson Road	6579 Mallee Highway	6579 Mallee Highway	6579	6579	Not required for property access	MAP 4-E1
Gibson Road Walchils Slip	SECONDARY	NEW SLIP	Reclassify	3136 Dusry Road	0 Chamberlain Road	0 Chamberlain Road	3136	3136		MAP 7-E3
Gibson Road Walchils	SECONDARY	ACCESS	Upgrade	44 Dusry Road	0 Gibson Road	0 Gibson Road	44	44		MAP 7-E3
Gibson Road Walchils	SECONDARY	CLOSE	Upgrade	3297 Chamberlain Road	3136 Springfield Road	3136 Springfield Road	6433	6433		MAP 7-D3
Gill Road	ACCESS	ACCESS	No Change	1268 Heyesdale-Esplanade Road	0 Residential Access	0 Residential Access	1268	1268		MAP 3-A8
Gill Road	ACCESS	ACCESS	Reclassify	1197 Residential Access	1268 9913	1268 9913	2465	2465	property access only	MAP 3-A8
Gill Road Slip	SECONDARY	ACCESS	Reclassify	4822 9913	2465 Goombs Road	2465 Goombs Road	2887	2887		MAP 3-B7
Gillespie Street	ACCESS	NEW SLIP	New	96 Gill Road	7191 Forster Road	7191 Forster Road	2887	2887		MAP 3-B7
Gillmore Lane	ACCESS	ACCESS	No Change	105 Whitaker Street	0 Bryan Street Swan Hill	0 Bryan Street Swan Hill	109	109		MAP 32-C7
Ginn Lane	ACCESS	ACCESS	No Change	253 Bryan Street Swan Hill	0 LOR	0 LOR	302	302		MAP 32-C7
Ginn Lane South Leg	SEALD LANEWAY	UNREGISTER	Upgrade	67 Herbert Street	0 Perrin Street	0 Perrin Street	253	253		MAP 8-E7
Gladstone Avenue	ACCESS	UNREGISTER	Upgrade	182 Herbert St	0 Gln Lane	0 Gln Lane	182	182	Behind bakery	MAP 15-E3
Gladstone Avenue	ACCESS	UNREGISTER	Upgrade	55 Gin Lane	0 Cameron Street Ultima	0 Cameron Street Ultima	55	55		MAP 15-E3
Gladstone Avenue	ACCESS	ACCESS	Upgrade	218 Twerner Street	219 Hayes Street Ultima	219 Hayes Street Ultima	219	219		MAP 21-C6
Gladstone Avenue	ACCESS	ACCESS	No Change	221 Cameron Street Ultima	440 Residential Access	440 Residential Access	440	440		MAP 21-C5
Gladstone Avenue	ACCESS	ACCESS	No Change	88 Hayes Street Ultima	528 Vernon Street Ultima	528 Vernon Street Ultima	528	528	Not required for residential access	MAP 21-C4
Gladstone Avenue	ACCESS	ACCESS	Upgrade	147 Residential Access	0 Perthrick Road	0 Perthrick Road	1342	1342		MAP 4-E6
Glenon Lane	SECONDARY	UNREGISTER	Upgrade	1342 Grant Road Gerahmin	0 Pira Road	0 Pira Road	2437	2437	UNUSED ROAD LICENCE	MAP 17-A5
Glenon Road	NOT RESPONSIBLE	CLOSE	Ownership	2437 McLennan Road Tynnynder West	2437 7M75	2437 7M75	7390	7390	paper road only	MAP 6-B8
Glenon Road	NOT RESPONSIBLE	UNREGISTER	No Change	4953 Pira Road	0 LOR	0 LOR	150	150		MAP 15-F7
Glover Court	ACCESS	ACCESS	No Change	156 Anniversary Drive	0 White Road Tynnynder West	0 White Road Tynnynder West	2428	2428		MAP 15-D5
Glover Road	ACCESS	ACCESS	No Change	2428 Monash Drive Tynnynder West	0 road licence	0 road licence	847	847	Not required for property access	MAP 4-CE
GN05	NOT MAINTAINED	UNREGISTER	No Change	847 Grant Road Gerahmin	847 GN38	847 GN38	1617	1617	UNUSED ROAD LICENCE	MAP 4-CE
GN05	NOT RESPONSIBLE	CLOSE	Ownership	776 road licence	0 GN36	0 GN36	3413	3413	UNUSED ROAD LICENCE	MAP 4-B5
GN05	NOT RESPONSIBLE	CLOSE	Ownership	3413 Chinkapook-Millyack Road	0 Dairyshire Road	0 Dairyshire Road	1694	1694		MAP 4-D6
GN05	SECONDARY	ACCESS	Reclassify	1694 Chinkapook-Millyack Road	1694 Perthrick Road	1694 Perthrick Road	3326	3326		MAP 4-D6
GN05	SECONDARY	ACCESS	Ownership	1616 Perthrick Road	3326 Oliver Road	3326 Oliver Road	4942	4942	UNUSED ROAD LICENCE	MAP 4-D5
GN05	NOT RESPONSIBLE	CLOSE	Ownership	3902 Oliver road	4942 Cocamba Leitbar Road	4942 Cocamba Leitbar Road	8844	8844	UNUSED ROAD LICENCE	MAP 4-D5
GN05 SLIP	NEW SLIP	NEW SLIP	New	76 Perthrick Road	0 GOR	0 GOR	76	76		MAP 4-D6
GN14	NOT MAINTAINED	CLOSE	No Change	608 Chinkapook-Millyack Road	0 GN06	0 GN06	609	609	Not required for property access	MAP 4-CE
GN36	NOT RESPONSIBLE	CLOSE	Ownership	1154 Taylor Lane	1154 Larundel Road	1154 Larundel Road	1705	1705	Not required for property access	MAP 4-B6
GN36	NOT MAINTAINED	CLOSE	No Change	551 GN06	0 Chinkapook-Millyack Road	0 Chinkapook-Millyack Road	1991	1991	UNUSED ROAD LICENCE	MAP 4-B7
GN38	NOT RESPONSIBLE	CLOSE	Ownership	1991 LGA Boundary	2904 Chinkapook-Millyack Road	2904 Chinkapook-Millyack Road	4031	4031	UNUSED ROAD LICENCE	MAP 4-B6
GN38	NOT RESPONSIBLE	CLOSE	Ownership	2904 Chinkapook-Millyack Road	624 GN05	624 GN05	4655	4655	UNUSED ROAD LICENCE	MAP 4-B6
GN38	NOT RESPONSIBLE	CLOSE	Ownership	624 GN05	4031 Smith road	4031 Smith road	511	511	UNUSED ROAD LICENCE	MAP 14-D9
Golpin Road	NOT RESPONSIBLE	CLOSE	Ownership	511 Chisolm Road Tresco	0 Tresco-Mystic Park Road	0 Tresco-Mystic Park Road				

Segment No	Proposed Class	Previous Class	Amendment	Length	From/Disc	From/CH	To/Disc	To/Chan	Comments	Map Ref
Graggin Road	ACCESS	UNREGISTERED	Upgrade	465	Tresco Myxite Park Road	511 Residential Access	980 Residential Access	980	Required for residential access	MAR 14-D9
Graggin Road	SECONDARY	UNREGISTERED	Upgrade	1600	62C Cook Road Tresco	0 Darwin Road	1600	1600		MAR 14-D8
Gona Road	ACCESS	UNREGISTERED	No Change	1198	Malaya Road	0 Darwin Road	1198	1198		MAR 10-D4
Good Lane Continuar	NOT MAINTAINED	UNREGISTERED	No Change	1791	Continuar Road	0 Possum Flat Road	1791	1791		MAR 5-L2
Good Lane Murrumbidgee	SECONDARY	ACCESS	Reclassify	2165	Power Road	0 Oliver Road Murrumbidgee	2165	2165		MAR 8-A7
Goodman Road	ACCESS	ACCESS	No Change	1558	North South Road	0 Swann Road	1558	1558		MAR 12-F5
Goodman Road	ACCESS	ACCESS	No Change	83	Swann Road	1558 Athorn Road	1841	1841		MAR 12-F5
Goodman Road	ACCESS	ACCESS	No Change	126	Athorn Road	1561 Athorn Road	1761	1761		MAR 12-F5
Goodman Court	ACCESS	ACCESS	No Change	76	Murrlong Street	0 EDR	76	76		MAR 28-D9
Goodman Court	ACCESS	ACCESS	No Change	1765	King Road Koro-Gemeit	0 Property Access	1765	1765		MAR 7-F3
Gowanford East Road	SECONDARY	ACCESS	Reclassify	1498	Property Access	1769 Delmonico Road	3267	3267		MAR 8-A3
Gowanford South Road	ACCESS	ACCESS	No Change	107	King Road Koro-Gemeit	0 Gowanford West Road	107	107		MAR 7-F3
Gowanford South Road	ACCESS	ACCESS	Reclassify	2604	Gowanford West Road	107 Property Access	2711	2711		MAR 7-F3
Gowanford South Road	SECONDARY	ACCESS	Reclassify	621	Property Access	2711 Lewis Road	3332	3332		MAR 7-F3
Gowanford South Road	SECONDARY	ACCESS	Reclassify	3242	Lewis Road	3332 Sea Lakes-Swan Hill Road	6574	6574		MAR 7-F4
Gowanford South Road	NOT MAINTAINED	UNREGISTERED	No Change	1628	Sea Lakes-Swan Hill Road	6574 Burns Road	8202	8202		MAR 7-F4
Gowanford South Road	NOT MAINTAINED	CLOSE	No Change	2287	Burns Road	8202 Learmonth Road	10489	10489		MAR 7-F5
Gowanford West Road	ACCESS	ACCESS	No Change	1945	Springfield Road	0 Brydon Road	3704	3704		MAR 7-D3
Gowanford West Road	SECONDARY	ACCESS	Reclassify	1755	Brydon Road	3949 Webb Road	3704	3704		MAR 7-E3
Gowanford West Road	ACCESS	ACCESS	No Change	605	Webb Road	3704 Property Access	4309	4309		MAR 7-E3
Gowanford West Road	SECONDARY	ACCESS	Reclassify	2248	Property Access	4309 Jilbert Road	6543	6543		MAR 7-E3
Gowanford West Road	ACCESS	ACCESS	Reclassify	2411	Jilbert Road	6543 Property Access	9785	9785		MAR 7-E3
Gowanford West Road	ACCESS	ACCESS	Reclassify	811	Property Access	8947 Gowanford South Road	9785	9785		MAR 7-E3
Goyne Crescent	ACCESS	ACCESS	No Change	164	Pool Road Boulevard	0 EDR	164	164		MAR 31-E7
Gramar Drive	ACCESS	ACCESS	No Change	324	Bluerivert Street	0 EDR	324	324		MAR 31-A1
Gramar Road	SECONDARY	UNREGISTERED	Upgrade	2721	Cocamba Mirram Road	327 Waller Highway	3217	3217		MAR 31-B4
Gramar Road	SECONDARY	UNREGISTERED	Upgrade	2102	Gowan Road	0 EDR	3938	3938		MAR 31-B5
Gramar Road	SECONDARY	UNREGISTERED	Upgrade	366	Chapel Street	0 EDR	3826	3826		MAR 4-L6
Gray Street North West	ACCESS	ACCESS	No Change	223	Mary Street North West	0 Frederick Street	223	223		MAR 24-E6
Gray Street North West	ACCESS	ACCESS	No Change	322	Frederick Street	223 Black Street North West	445	445		MAR 25-B6
Gray Street North West	ACCESS	ACCESS	No Change	132	Black Street North West	445 Station Street North West	577	577		MAR 25-B6
Gray Street North West	ACCESS	ACCESS	No Change	175	Sea Lakes-Swan Hill Road	0 Quin Drive	175	175		MAR 30-B4
Gray Street North West	ACCESS	ACCESS	No Change	146	Quin Drive	175 Edmont Lane	315	315		MAR 31-A4
Gray Street North West	ACCESS	ACCESS	No Change	847	Federman Lane	315 Marlong Street	1262	1262		MAR 31-B4
Gray Street North West	ACCESS	ACCESS	No Change	162	Murrlong Street	1262 Yana Street	1424	1424		MAR 31-D5
Gray Street North West	ACCESS	ACCESS	No Change	155	Yana Street	1424 Garriban Drive	1579	1579		MAR 31-D5
Gray Street North West	ACCESS	ACCESS	No Change	93	Geethan Drive	1579 Smith Court Swan Hill	1672	1672		MAR 31-D5
Gray Street North West	ACCESS	ACCESS	No Change	137	Smith Court Swan Hill	1672 Wilkins Grove Swan Hill	1789	1789		MAR 31-E5
Gray Street North West	ACCESS	ACCESS	No Change	107	Wilkins Grove Swan Hill	1789 Stradbroke Avenue Swan Hill	1896	1896		MAR 31-E5
Gray Street North West	ACCESS	ACCESS	No Change	259	Brown Street	2122 Coronation Avenue	2122	2122		MAR 31-F5
Gray Street North West	ACCESS	ACCESS	No Change	244	Coronation Avenue	2122 High Street Swan Hill	2381	2381		MAR 32-A3
Gray Street North West	ACCESS	ACCESS	No Change	137	High Street Swan Hill	2595 Spaldt Street	2732	2732		MAR 32-B5
Gray Street North West	ACCESS	ACCESS	No Change	63	Spaldt Street	2732 Albert Street	2795	2795		MAR 32-B5
Gray Street North West	ACCESS	ACCESS	No Change	80	Albert Street	2795 Beveridge Street Swan Hill	2875	2875		MAR 32-B5
Gray Street North West	ACCESS	ACCESS	No Change	110	Beveridge Street Swan Hill	2875 Campbell Street	2885	2885		MAR 32-B5
Gray Street North West	ACCESS	ACCESS	No Change	134	Campbell Street	2985 Mitchell Street	3119	3119		MAR 32-C5
Green Road	ACCESS	ACCESS	No Change	681	Damasque Road	0 Green Road	681	681		MAR 10-F4
Green Court	ACCESS	ACCESS	No Change	57	Pointe Boulevard	0 EDR	57	57		MAR 31-F6
Greenham Lane	ACCESS	ACCESS	No Change	1320	Pentall Island Road	0 EDR	1320	1320		MAR 9-D2
Greenham Road	NOT MAINTAINED	UNREGISTERED	No Change	3638	Donald-Swan Hill Road	0 Quambatook Road	3636	3636	Not required for property access	MAR 8-F4
Greig Street	ACCESS	ACCESS	No Change	115	Marrbrook Street Swan Hill	115 E Alamein Avenue Swan Hill	272	272		MAR 32-D6
Greig Street	ACCESS	ACCESS	No Change	157	Tobrak Street Swan Hill	0 Bishop Road	1662	1662		MAR 7-D1
Greig Street	SECONDARY	ACCESS	Reclassify	1862	Springfield Road	1662 Smith Road Wewin	4174	4174		MAR 7-E1
Greig Street	SECONDARY	ACCESS	Reclassify	3212	Bishop Road	4174 Butcher Road	7412	7412		MAR 7-E1
Greig Street	SECONDARY	ACCESS	Reclassify	3246	Butcher Road	10652 Roberts Road	10652	10652		MAR 7-F1
Greig Street	SECONDARY	ACCESS	Reclassify	1066	Mearns West Road	0 Property Access	1066	1066		MAR 8-A1
Greig Street	SECONDARY	ACCESS	Reclassify	1066	Stumpy Lane	1066 Stumpy Lane	3125	3125		MAR 8-B6
Greig Street	SECONDARY	ACCESS	Reclassify	2925	Stumpy Lane	3125 Four Mile Road	6054	6054		MAR 8-B6
Guardian Court	ACCESS	ACCESS	No Change	207	Murrlong Street	0 EDR	207	207		MAR 31-D4
Gumnow Street Southbound	ACCESS	ACCESS	No Change	149	Boys Street	0 Tuff Street	149	149		MAR 31-F4
Gumnow Street Southbound	ACCESS	ACCESS	No Change	149	Boys Street	0 Tuff Street	149	149		MAR 31-F4
Gumnow Street Southbound	ACCESS	ACCESS	No Change	73	Tuff Street	149 Coburn Lane Swan Hill	221	221		MAR 32-A4
Gumnow Street Southbound	ACCESS	ACCESS	No Change	72	Tuff Street	149 Coburn Lane Swan Hill	221	221		MAR 32-A4
Gumnow Street Southbound	ACCESS	ACCESS	No Change	62	Coburn Lane Swan Hill	221 Tucherford Street	283	283		MAR 32-A4

Segment No	Proposed Class	Previous Class	Amendment	Length	From/Disc	From/CH	To/Disc	To/Chan	Comments	Map Ref
Gummond Street Northbound	ACCESS	ACCESS	No Change	56	Coburn Lane/Swan Hill	222	Rutherford Street	278		MAR 32-A4
Gummond Street Northbound	ACCESS	ACCESS	No Change	238	Rutherford Street	238	McCrae Street	516		MAR 32-A4
Gummond Street Southbound	ACCESS	ACCESS	No Change	283	Rutherford Street	283	McCrae Street	521		MAR 32-A4
Gummond Street Access Road 1	ACCESS	NEW ACCESS	New	30	Gummond Street	298	Gummond Street	298		MAR 31-F4
Gummond Street Access Road 2	ACCESS	NEW ACCESS	New	9	McCrae Street	505	McCrae Street	505		MAR 32-A4
Gummond Street Northbound	COLLECTOR	NEW	New	30	McCrae Street	516	McCrae Street	525		MAR 31-F1
Gummond Street Southbound	COLLECTOR	NEW	New	30	McCrae Street	521	McCrae Street	531		MAR 32-A3
Gummond Street Southbound	ACCESS	ACCESS	No Change	228	McCrae Street	525	McCallum Street	753		MAR 31-F3
Gummond Street Access Road 3	ACCESS	NEW ACCESS	New	11	Gummond Street	882	Gummond Street	882		MAR 31-A4
Gummond Street Access Road 4	ACCESS	NEW ACCESS	New	11	Gummond Street	960	Gummond Street	960		MAR 32-A3
Hag Court	ACCESS	ACCESS	No Change	83	El Alamein Avenue/Swan Hill	0	Cosia Way	83		MAR 32-C7
Hakes Street	ACCESS	ACCESS	No Change	113	Cosbah Street	113	Merric Crescent	126		MAR 30-E3
Hakes Street	ACCESS	ACCESS	No Change	13	Cosia Way	113	Merric Crescent	126		MAR 30-E3
Hakes Street	ACCESS	ACCESS	No Change	42	Merric Crescent	126	EDR	168		MAR 30-E3
Hill Street	ACCESS	ACCESS	No Change	39	Murray Street Plangli	0	Service Road Murray Street Plangli	19	VICROADS	MAR 22-D4
Hill Street	NOT RESPONSIBLE	ACCESS	Ownership	222	Service Road Murray Street Plangli	39	High Street Plangli	241		MAR 22-D5
Hill Street	ACCESS	ACCESS	No Change	181	High Street Plangli	241	South Street	422		MAR 8-A7
Hancock Road	ACCESS	ACCESS	No Change	3082	Oliver Road/Kirnangan	0	Mewan West Road	3082		MAR 8-A7
Hancock Road	COLLECTOR	ACCESS	Upgrade	3104	Mewan West Road	6386	Merritt Road	6186		MAR 8-A6
Hancock Road	COLLECTOR	ACCESS	Upgrade	2934	Date Road	9120	Culpeo-Ultimea Road	9120		MAR 8-A6
Hancock Road	ACCESS	ACCESS	Upgrade	2927	Merritt Road	9120	Culpeo-Ultimea Road	12047		MAR 8-A5
Hankinson Lane	ACCESS	ACCESS	No Change	256	Murray Valley Highway	0	EDR	256		MAR 6-B4
Hankinson Lane	NOT RESPONSIBLE	CLOSE	No Change	3185	Cocamba Longar Road	0	EDR	3185	UNUSED ROAD LICENCE	MAR 4-B5
Hankinson Lane	ACCESS	ACCESS	Ownership	173	Monash Avenue/Nyah West	0	EDR	173		MAR 2-E5
Hankinson Lane	ACCESS	ACCESS	No Change	864	Hocking Road/Burnbang	864	End of road Reserve	864		MAR 10-B8
Hankinson Lane	ACCESS	ACCESS	No Change	726	End of road Reserve	864	End of road	864	River frontage	MAR 10-B8
Happy Valley Landing Road	NOT RESPONSIBLE	RENEW	New	93	Archie Road	93	Archie Road	93		MAR 10-E6
Happy Valley Road	COLLECTOR	COLLECTOR	No Change	833	Reservoir-Sea Lake Road	906	Sea Lake Road	906		MAR 10-E4
Happy Valley Road	COLLECTOR	COLLECTOR	No Change	113	New Guinea Road	906	Sea Lake Road	1019		MAR 10-E4
Happy Valley Road	COLLECTOR	COLLECTOR	No Change	146	Spina Road	906	Sea Lake Road	1019		MAR 10-E4
Happy Valley Road	COLLECTOR	COLLECTOR	No Change	985	Natrabah Road	2485	Sarapalla Road	3485		MAR 10-E5
Happy Valley Road	COLLECTOR	COLLECTOR	No Change	1153	Sulmanah Road	3485	Sarapalla Road	3485		MAR 10-E5
Happy Valley Road	COLLECTOR	COLLECTOR	No Change	427	Finechabun Road	3485	Finechabun Road	4616		MAR 10-D2
Happy Valley Road	COLLECTOR	COLLECTOR	No Change	143	Manna Road/Happy Valley	4616	Manna Road/Happy Valley	5443		MAR 10-G0
Happy Valley Road	ACCESS	ACCESS	No Change	1297	Hocking Road/Burnbang	5443	Hocking Road/Burnbang	5584		MAR 10-G0
Happy Valley Road	ACCESS	ACCESS	No Change	464	Pira Road	5584	EDR	681		MAR 2-E9
Happy Valley Road	ACCESS	ACCESS	No Change	261	Willis Lane	456	Leeder Lane	456		MAR 2-E9
Happy Valley Road	ACCESS	ACCESS	No Change	476	Leeder Lane	717	Hobson Road	717		MAR 12-A2
Happy Valley Road	ACCESS	ACCESS	No Change	2585	Sea Lake/Swan Hill Road	2585	Not required for property access	2585		MAR 7-C4
Harrison Crescent	ACCESS	UNREGISTERED	No Change	84	Yana Street	0	Domaille Crescent	84		MAR 31-D6
Harrison Crescent	ACCESS	ACCESS	No Change	203	Domaille Crescent	84	Storer Court	287		MAR 31-D6
Harrison Crescent	ACCESS	ACCESS	No Change	133	Storer Court	287	Chaplin Street	420		MAR 31-E6
Harrison Crescent	ACCESS	ACCESS	No Change	89	Chaplin Street	420	Domaille Crescent	509		MAR 31-E7
Harrison Crescent	ACCESS	ACCESS	No Change	45	Domaille Crescent	509	EDR	554		MAR 31-E7
Harolds Lane	ACCESS	ACCESS	No Change	47	Pental Island Road	0	Maddern Court	47		MAR 32-C9
Harolds Lane	ACCESS	ACCESS	No Change	215	Maddern Court	47	River Oaks Drive	262		MAR 34-C1
Harrop Road	ACCESS	ACCESS	No Change	478	Church Road/Tymynder	0	Baxter Lane	478		MAR 12-F6
Harrop Road	ACCESS	ACCESS	No Change	128	Baxter Lane	478	EDR	606		MAR 12-F6
Harvey Road	SECONDARY	ACCESS	Upgrade	746	North South Road	0	Woorinen/Vinifera Road	746	Not required for property access	MAR 2-E6
Hastine Tank Road	ACCESS	ACCESS	No Change	364	Bolton/Kooloonong Road	364	M/OI	364		MAR 2-D9
Hastine Tank Road	NOT MAINTAINED	UNREGISTERED	No Change	2976	Residential Access	364	M/OI	3340	Not required for property access	MAR 2-E9
Hastine Tank Road	NOT MAINTAINED	UNREGISTERED	No Change	166	M/OI	3340	Nolen Road	3506	Not required for property access	MAR 2-E9
Hastine Tank Road	NOT MAINTAINED	UNREGISTERED	No Change	3136	Nolen Road	3506	Murdoch Road	6636	Not required for property access	MAR 2-E9
Hastine Tank Road	SECONDARY	ACCESS	Reclassify	6302	Murdoch Road	6636	Larkin Road	13137		MAR 2-F9
Hastine Tank Road	SECONDARY	ACCESS	Reclassify	3425	Larkin Road	13137	Lighthorse Road	16562		MAR 3-A9
Hastings Street	ACCESS	ACCESS	No Change	67	Palaroo Street	0	Naretha Street	67		MAR 32-B1
Hastings Street	ACCESS	ACCESS	No Change	156	Naretha Street	67	Willow Street/Swan Hill	217		MAR 32-B1
Hatth - Robinsdale Rd	NOT RESPONSIBLE	VICROADS	No Change	38276	Murray Valley Highway	38276	Declared Main Road - VICROADS	38276		MAR 1-C5
Hawdon Court	ACCESS	ACCESS	No Change	135	Chinleapook/Nyah West Road	0	EDR	135		MAR 31-D2
Hawdon Lane	SECONDARY	ACCESS	Reclassify	1623	Chinleapook/Nyah West Road	1623	Property access	1623		MAR 5-B6
Hawdon Lane	SECONDARY	ACCESS	Reclassify	1527	TUO7	1623	Property access	3150	Not required for residential access	MAR 5-C6
Hawdon Lane	NOT MAINTAINED	ACCESS	Reclassify	1608	Property access	3150	Mitchell Road	4758	Not required for property access	MAR 5-B5
Hayden Lane	NOT MAINTAINED	CLOSE	No Change	3904	Malles Highway	0	Plangli West Road	3904	Not required for property access	MAR 5-D3
Hayden Lane	NOT RESPONSIBLE	CLOSE	Ownership	3506	Plangli West Road	3904	Cooninar Road	7404	UNUSED ROAD LICENCE	MAR 5-D2
Hayes Hill Road	ACCESS	ACCESS	No Change	137	Stradbrooke Avenue/Nyah	0	Malcolm Street	137		MAR 2-E6
Hayes Hill Road	ACCESS	ACCESS	No Change	126	Malcolm Street	137	Bell Street/Nyah	257		MAR 2-F0
Hayes Road	ACCESS	ACCESS	No Change	995	Murray Valley Highway	0	EDR	995		MAR 14-B5

Segment No	Proposed Class	Previous Class	Amendment	Length	From/Disc	From/Ch	To/Ch	Comments	Map Ref
Hayes Road	NOT MAINTAINED	CLOSE	No Change	2096	Wooramen/Vinifera Road	0	McLennan Road Tynnynder West	2096	MAR 12-B5
Hayes Street	ACCESS	ACCESS	No Change	73	Culgona Ultima Road	0	Gladstone Avenue	73	MAR 21-C5
Hayes Street	ACCESS	ACCESS	No Change	126	Gladstone Avenue	73	Combes Street Ultima	199	MAR 21-C5
Hayes Street	ACCESS	ACCESS	No Change	132	Combes Street Ultima	199	O'Connor Street Ultima	331	MAR 21-D5
Hayes Street	ACCESS	ACCESS	No Change	136	O'Connor Street Ultima	331	Dillon Street	461	MAR 21-D5
Hayes Street	UNSEALED LANEWAY	UNREGISTER	Upgrade	59	Dillon Street	461	LOR	520	MAR 21-D5
Hayesdale-Koonoongoing Road	COLLECTOR	COLLECTOR	No Change	1273	Gill Road	0	Larkin Road	273	MAR 3-AB
Hayesdale-Koonoongoing Road	COLLECTOR	COLLECTOR	No Change	1155	Larkin Road	273	M41	1432	MAR 3-AB
Hayesdale-Koonoongoing Road	COLLECTOR	COLLECTOR	No Change	1383	M41	1432	Lighthouse Road	2815	MAR 3-BB
Hayesdale-Koonoongoing Road	COLLECTOR	COLLECTOR	No Change	396	Lighthouse Road	2815	BUI1	6801	MAR 3-BB
Hayesdale-Koonoongoing Road	COLLECTOR	COLLECTOR	No Change	4364	BUI1	6801	Egan Road	11165	MAR 3-CB
Hayesdale-Koonoongoing Road	COLLECTOR	COLLECTOR	No Change	1492	Egan Road	11165	Hayesdale-Koonoongoing Road Slip	12657	MAR 3-DB
Hayesdale-Koonoongoing Road	COLLECTOR	COLLECTOR	No Change	201	Hayesdale-Koonoongoing Road Slip	12657	Murray Valley Highway	12858	MAR 3-DB
Hayesdale-Koonoongoing Road	COLLECTOR	COLLECTOR	New	76	Hayesdale-Koonoongoing Rd	12782	Murray Valley Highway	2046	MAR 6-AA
Hayward Road	ACCESS	ACCESS	No Change	2046	Cocamba-Miralle Road	0	Hodgins Road	3112	MAR 6-AA
Hayward Road	ACCESS	ACCESS	No Change	1066	Hodgins Road	3112	Wood Wood Back Road	3302	MAR 6-AA
Hayward Road	ACCESS	ACCESS	No Change	196	Wood Wood Back Road	3302	Flume Road	3825	MAR 6-AA
Hayward Road	ACCESS	ACCESS	No Change	1354	Sumpside Road	3302	Sumpside Road	5179	MAR 6-AA
Hayward Road	ACCESS	ACCESS	No Change	294	Old Road	5473	Reserve Road Plangli	5473	MAR 22-C9
Hayward Road	ACCESS	ACCESS	No Change	1293	Reserve Road Plangli	5473	Waller Highway	6766	MAR 22-C9
Hayward Road	ACCESS	ACCESS	No Change	111	Buterworth Street	0	LOR	113	MAR 31-C1
Hayward Road	ACCESS	ACCESS	No Change	86	Boree Drive	0	Mulgil Lane	80	MAR 31-A2
Hayward Road	ACCESS	ACCESS	Reclassify	2015	Murray Valley Highway	0	Residential Access	2019	Not required for residential access
Hayward Road	ACCESS	ACCESS	No Change	446	Residential Access	2019	Neyra Road	2405	MAR 6-AA
Hayward Road	ACCESS	ACCESS	No Change	1362	Kenny Road	0	Lugin Road Flansbe	421	To be investigated for upgrade to ACCESS
Hayward Road	ACCESS	ACCESS	No Change	1372	Cocamba-Miralle Road	0	Wingfield Road Tynar	1450	MAR 3-D5
Hayward Road	ACCESS	ACCESS	No Change	1443	Wingfield Road Tynar	1450	Residential Access	3173	MAR 3-D5
Hayward Road	ACCESS	ACCESS	Upgrade	2733	Wingfield Road Tynar	3173	Wingfield Road Tynar	4173	MAR 3-D5
Hayward Road	ACCESS	ACCESS	Upgrade	2128	Three Chain Road	0	Wilton Road	2128	Property Access Only
Hayward Road	ACCESS	ACCESS	No Change	36	Hayes Street	0	George Street Robinsone	78	ROUNDABOUT
Hayward Road	ACCESS	ACCESS	No Change	57	Bronby Road	0	Giva Lane	57	MAR 15-E3
Hayward Road	ACCESS	ACCESS	No Change	134	Ginn Lane	0	Old Street	171	MAR 15-E3
Hayward Road	ACCESS	ACCESS	No Change	126	Old Street	171	George Street Robinsone	297	MAR 15-E3
Hayward Road	ACCESS	ACCESS	No Change	36	George Street Robinsone	297	George Street Robinsone	327	MAR 15-E3
Hayward Road	ACCESS	ACCESS	No Change	84	George Street Robinsone	327	Malia Avenue	421	MAR 15-F3
Hayward Road	ACCESS	ACCESS	No Change	58	Malia Avenue	421	Latie Road	479	MAR 15-F3
Hayward Road	ACCESS	ACCESS	No Change	39	Latie Road	479	Latie Rd	518	MAR 15-F2
Hayward Road	ACCESS	ACCESS	Upgrade	1007	Davies Road	0	EOR	1007	Required for residential access
Haywood Lane	NOT MAINTAINED	ACCESS	No Change	912	School Road Tynnynder	0	Hay Road	912	MAR 12-F4
Haywood Lane	ACCESS	ACCESS	No Change	455	Murray Valley Highway	0	EOR	459	Not required for property access
Haywood Lane	ACCESS	ACCESS	No Change	1035	Murray Valley Highway	0	Residential Access	1039	MAR 6-B4
Haywood Lane	ACCESS	ACCESS	Upgrade	1918	Residential Access	1039	EOR	2955	MAR 3-CE
Haywood Lane	ACCESS	ACCESS	No Change	565	Residential Access	1039	EOR	390	MAR 12-B2
Haywood Lane	ACCESS	ACCESS	No Change	1364	Robinvale-Sea Lake Road	0	Residential Access	816	MAR 12-B2
Haywood Lane	ACCESS	ACCESS	Upgrade	1344	EL56	0	EL56	2180	Not required for property access
Haywood Lane	ACCESS	ACCESS	Upgrade	184	McLennan Drive	0	PG98	35,24	Not required for property access
Haywood Lane	ACCESS	ACCESS	No Change	496	McGrath St	0	Hall Street	184	MAR 16-B3
Haywood Lane	ACCESS	ACCESS	No Change	127	Station Street Plangli	0	Hall Street	127	MAR 22-E5
Haywood Lane	ACCESS	ACCESS	No Change	124	Hall Street	127	Beveridge Street Plangli	251	MAR 22-D5
Haywood Lane	ACCESS	ACCESS	No Change	122	Beveridge Street Plangli	251	McGrath Street	373	MAR 22-D5
Haywood Lane	ACCESS	ACCESS	No Change	93	Gray Street Swan Hill	0	Burke Street	98	MAR 32-A5
Haywood Lane	ACCESS	ACCESS	No Change	98	Gray Street Swan Hill	0	Burke Street	98	MAR 32-A5
Haywood Lane	ACCESS	ACCESS	No Change	36	Burke Street	98	Boys Street	129	MAR 32-A5
Haywood Lane	ACCESS	ACCESS	No Change	37	Burke Street	98	Boys Street	135	MAR 32-A5
Haywood Lane	ACCESS	ACCESS	No Change	126	Boys Street	98	Wood Street	255	MAR 32-A5
Haywood Lane	ACCESS	ACCESS	No Change	126	Boys Street	98	Wood Street	261	MAR 32-A5
Haywood Lane	ACCESS	ACCESS	No Change	175	Wood Street	255	Everingham Street Southbound	430	MAR 32-A4
Haywood Lane	ACCESS	ACCESS	No Change	206	Wood Street	255	Everingham Street Southbound	467	MAR 32-A4
Haywood Lane	ACCESS	ACCESS	No Change	29	Everingham Street Southbound	430	Everingham Street Northbound	459	MAR 32-A4
Haywood Lane	ACCESS	ACCESS	No Change	32	Everingham Street Northbound	459	Rutherford Street	491	MAR 32-A4
Haywood Lane	ACCESS	ACCESS	No Change	22	Everingham Street	467	Rutherford Street	489	MAR 32-A4
Haywood Lane	ACCESS	ACCESS	No Change	228	Rutherford Street	489	McCrae Street	717	MAR 32-A3
Haywood Lane	ACCESS	ACCESS	No Change	222	Rutherford Street	491	McCrae Street	713	MAR 32-A3
Haywood Lane	ACCESS	ACCESS	No Change	222	Rutherford Street	713	McCallum Street	935	MAR 32-A3
Haywood Lane	ACCESS	ACCESS	No Change	222	McCrae Street	717	McCallum Street	939	MAR 32-A3

Segment No	Proposed Class	Previous Class	Amendment	Length	From/Disc	From/Ch	To/Ch	Comments	Map Ref
High Street Swan Hill Access 1	ACCESS	NEW ACCESS	New	31	High St	826 High St	826	Access road	MAP 32-A4
High Street Swan Hill Access 2	ACCESS	NEW ACCESS	New	11	High St	856 High St	856	Access road	MAP 32-A4
High Street Swan Hill Access 3	ACCESS	NEW ACCESS	New	31	High St	867 High St	867	Access road	MAP 32-A4
High Street Swan Hill Northbound	COLLECTOR	COLLECTOR	No Change	232	McCullum Street	969 Pritchard Street	1201		MAP 32-A2
High Street Swan Hill Southbound	COLLECTOR	COLLECTOR	No Change	172	Pritchard Street	973 Pritchard Street	1205		MAP 32-A2
High Street Swan Hill Northbound	COLLECTOR	COLLECTOR	No Change	172	Pritchard Street	1201 Pw Street	1373		MAP 32-A1
High Street Swan Hill Southbound	COLLECTOR	COLLECTOR	No Change	168	Pritchard Street	1205 Pw Street	1373		MAP 32-A1
High Street Swan Hill	ACCESS	ACCESS	No Change	108	Pw Street	1343 Pursons Lane	1451		MAP 31-F1
Hill Road	NOT MAINTAINED	CLOSE	Ownership	2689	Annuello-Warren Road	0 End of license	2689	UNUSED ROAD LICENCE	MAP 1-B5
Hinton Road	NOT MAINTAINED	CLOSE	No Change	1614	End of license	2689 UOS	4303		MAP 1-B7
Hinton Road	NOT MAINTAINED	UNREGISTER	No Change	3242	French Road	0 Anderson Road	3241	Not required for property access	MAP 8-C2
Hinton Road	NOT MAINTAINED	UNREGISTER	No Change	3977	Nowile Road	6483 Roberts Road	6483	Not required for property access	MAP 8-B2
Hoare Street	ACCESS	ACCESS	No Change	67	Vina Street	0 Freeman Court	67		MAP 31-D6
Hoare Street	ACCESS	ACCESS	No Change	61	Freeman Court	0 Donnalie Crescent	128		MAP 31-D6
Hobson Road	ACCESS	ACCESS	No Change	311	Pira Road	0 Wootton Lane Tynnynder West	311		MAP 6-B7
Hobson Road	ACCESS	ACCESS	No Change	341	Wootton Lane Tynnynder West	311 McGregor Lane	852		MAP 11-A2
Hobson Road	ACCESS	ACCESS	No Change	187	McGregor Lane	652 Harris Road Tynnynder North	859		MAP 11-A2
Hobson Road	ACCESS	ACCESS	No Change	1308	Harris Road Tynnynder North	859 Murray Valley Highway	2187		MAP 11-A1
Hocking Drive	ACCESS	ACCESS	No Change	255	Williams Road	0 Hocking Road Swan Hill	255		MAP 28-A1
Hocking Road	COLLECTOR	COLLECTOR	No Change	3600	Corrins Track	0 Happy Valley Landing Road	3600		MAP 10-C7
Hocking Road	COLLECTOR	COLLECTOR	No Change	2381	Happy Valley Landing Road	3600 Corrins Track	5983		MAP 10-C9
Hocking Road	COLLECTOR	COLLECTOR	No Change	4550	Corrins Track	5983 Hatching-Robinville Road	10513		MAP 1-E4
Hodges Road	SECONDARY	ACCESS	Reclassify	216	Algie Road	0 Property access	210		MAP 6-A4
Hodges Road	SECONDARY	ACCESS	Reclassify	1383	Property access	210 Thomas Road	1593	Not required for residential access	MAP 6-A4
Hodges Road	SECONDARY	ACCESS	Reclassify	995	Thomas Road	1593 Hayward Road	1592	Not required for residential access	MAP 6-A4
Hodges Road	SECONDARY	ACCESS	Reclassify	4172	Lightstone Road	0 B911	4172		MAP 8-B9
Hodges Road	SECONDARY	ACCESS	Reclassify	4172	Lightstone Road	0 B911	4172		MAP 8-B9
Hodges Road	SECONDARY	ACCESS	Reclassify	3973	Prick Road	4172 Prick Road	4834		MAP 8-C3
Hodges Road	SECONDARY	ACCESS	Reclassify	50	Prick Road	4834 Prick Road	50		MAP 8-C3
Holland Court	ACCESS	ACCESS	No Change	50	Prick Road	4834 Prick Road	50		MAP 8-C3
Holloway Grove	ACCESS	ACCESS	No Change	220	Corrins Street	0 Bilsenworth Street	220		MAP 31-C1
Holloway Grove	ACCESS	ACCESS	No Change	113	Bilsenworth Street	220 Corrins Street	353		MAP 2E-C9
Holloway Grove	ACCESS	ACCESS	No Change	1102	Donald Swan Hill Road	333 Chapman Street	443		MAP 2E-C9
Holmes Road	SECONDARY	ACCESS	Reclassify	1102	Donald Swan Hill Road	0 M418	1102		MAP 8-E6
Holmes Road	SECONDARY	ACCESS	Reclassify	3344	KW32	1102 KW32	4416		MAP 8-E6
Holmes Road	ACCESS	ACCESS	Reclassify	1494	KW22	4416 Property access	5910		MAP 8-F6
Holmes Road	ACCESS	ACCESS	Reclassify	165	Property access	5910 KW23	6075		MAP 8-F6
Holmes Road	ACCESS	ACCESS	No Change	1645	KW23	6075 KW23	7724		MAP 8-F6
Holmes Road	ACCESS	ACCESS	No Change	1495	KW32	7724 Quambatook-Swan Hill Road	9223		MAP 9-A6
Holt Lane	UNSEALED LANEWAY	ACCESS	Reclassify	88	Bowridge Street Swan Hill	0 EDR	88	SEALED LANEWAY	MAP 32-B2
Hopbush Lane	SECONDARY	CLOSE	Upgrade	1753	Robinvale-Sea Lake Road	0 Surberland Road	1753		MAP 4-F7
Hoop Street	ACCESS	ACCESS	No Change	72	Wharton Street	0 Lane 1 Larundi St Manangatang	72		MAP 17-D8
Hoop Street	ACCESS	ACCESS	No Change	66	Lane 1 Larundi St Manangatang	72 Larundi Street	138		MAP 17-D7
Hoop Street	ACCESS	ACCESS	No Change	138	Larundi Street	72 Larundi Street	172		MAP 17-D7
Hopkins Lane	SECONDARY	UNREGISTER	Upgrade	3254	Chillingolli Road	0 EDR	3254		MAP 5-E8
Hopkins Lane	ACCESS	ACCESS	No Change	378	Sperwa Punt Road	0 Property access	379	REQUIRED FOR RESIDENTIAL ACCESS	MAP 13-C3
Hucker Road	SECONDARY	ACCESS	Reclassify	1086	Wootton-Goschen Road	0 Property access	1080		MAP 8-E4
Hucker Road	ACCESS	ACCESS	No Change	1185	Property access	1080 Williams Road	2265		MAP 8-F4
Hungerford Lane	ACCESS	ACCESS	No Change	426	Willoughby Road	0 Pheban Lane	420		MAP 12-B3
Hungerford Lane	ACCESS	ACCESS	No Change	1152	Pheban Lane	420 Murray Valley Highway	1572		MAP 12-B3
Hunt Drive	ACCESS	ACCESS	No Change	279	Pethard Road	0 EDR	279		MAP 15-C8
Hunt Lane	ACCESS	NEW ACCESS	New	33	Stradbroke Avenue Swan Hill	0 Stradbroke Avenue Swan Hill	13		MAP 15-C8
Hunt Lane	ACCESS	ACCESS	No Change	90	Stradbroke Avenue Swan Hill	33 Breerton Lane Swan Hill	103		MAP 31-F3
Ingram Lane	ACCESS	CLOSE	Upgrade	603	Pental Island Road	0 EDR	603	required for residential access	MAP 14-B1
Inverell Court	ACCESS	ACCESS	No Change	155	Murray Valley Highway	0 EDR	155		MAP 14-B5
Inverell Court	ACCESS	ACCESS	No Change	340	Toi Toi Road	0 Property access	340		MAP 14-D6
Inverell Court	ACCESS	ACCESS	No Change	362	Property access	703 Parks access for main forest track	298		MAP 11-E6
Inverell Court	ACCESS	ACCESS	No Change	298	Murray Valley Highway	0 Wymombe Court	298		MAP 35-D3
Jacaranda Crescent	ACCESS	ACCESS	No Change	226	Wymombe Court	298 Murray Valley Highway	518		MAP 35-D4
Jacaranda Crescent	ACCESS	ACCESS	No Change	83	Jacaranda Crescent	0 Gonnimur Road	83		MAP 35-D3
Jacaranda Crescent	ACCESS	ACCESS	Reclassify	3246	Pengill West Road	0 Gonnimur Road	3246	Not required for residential access	MAP 5-F2
Jager Street	ACCESS	ACCESS	No Change	135	Douglas Avenue	0 EDR	135		MAP 31-C2
James Lane	ACCESS	ACCESS	No Change	522	Pental Island Road	0 End of Road Reserve	522	522-1444 on river frontage and private	MAP 32-C9
James Lane	ACCESS	ACCESS	Reclassify	637	End of Road Reserve	522 End of Road	1159	River Frontage license	MAP 32-D7
Jamport Road	SECONDARY	ACCESS	Reclassify	3242	Mystic Park - Magellan Road	0 Quarry Road	3242		MAP 9-A6
Jamport Road	SECONDARY	ACCESS	Reclassify	1515	Quarry Road	3242 KU05	4761		MAP 9-A6
Jamport Road	SECONDARY	ACCESS	Reclassify	2201	KU05	4761 Property access	6962	Not required for residential access	MAP 9-B5
Jamport Road	ACCESS	ACCESS	No Change	67	Property access	6962 Fox Road	7029		MAP 9-B5

Segment No	Proposed Class	Previous Class	Amendment	Length	From/Disc	From/Ch	To/Disc	To/Ch	Comments	Map Ref
Jamport Road	ACCESS	ACCESS	No Change	2265	From Road	7029	Martin Road	9298		MAR 9 B5
Jamport Road	ACCESS	ACCESS	No Change	1745	Martin Road	9298	Lake Boga - Ultima Road	11043		MAR 9 B5
Jamport Road	SECONDARY	ACCESS	Reclassify	1745	Lake Boga - Ultima Road	13043	Rosewood Road	12792	Not required for residential access	MAR 9 B4
Jamport Road	SECONDARY	ACCESS	Reclassify	1447	Rosewood Road	12792	KU46	14239	Not required for residential access	MAR 9 B4
Jamport Road	ACCESS	ACCESS	Reclassify	2887	KU46	14239	Bushy Road	16926	Not required for residential access	MAR 9 B3
Jamport Road	ACCESS	ACCESS	No Change	257	Murray Valley Highway	0	EDR	257		MAR 23-B9
Jeffer Road	ACCESS	ACCESS	No Change	135	Trisco-Mystic Park Road	0	Property access	135		MAR 36-F9
Jeffer Road	SECONDARY	ACCESS	Upgrade	1051	Property access	135	Bael Bael Road	1186	Check for Water authority access	MAR 36-D9
Jeffer Road	NOT MAINTAINED	CLOSE	No Change	2598	Bael Bael Road	1186	Old Cummock Road	3784	Water Authority access (unlocked gate)	MAR 14-B8
Jeffer Road	NOT MAINTAINED	CLOSE	No Change	1119	Old Cummock Road	3784	Cummock Road	4903		MAR 14-AB
Jeffer Road	SECONDARY	CLOSE	Upgrade	425	Cummock Road	4903	KU71	5328		MAR 9 C5
Jeffer Road	NOT MAINTAINED	CLOSE	Upgrade	1552	KU71	5328	KU74	6880		MAR 9 B5
Jeffer Road	NOT MAINTAINED	CLOSE	Ownership	6880	Back Quarry Road	6880	Back Quarry Road	8433		MAR 9 B5
Jenkin Lane	ACCESS	ACCESS	No Change	548	Monesh Avenue Nesh West	0	Birdwood Avenue	548		MAR 25-B5
Jenkin Lane	ACCESS	ACCESS	No Change	162	Anniversary Drive	0	EDR	162		MAR 15-F7
Jennings Road	ACCESS	ACCESS	No Change	364	Kerrine Street	0	EDR	364		MAR 28-B6
Jessie Dunstone Road	ACCESS	ACCESS	No Change	1089	Aerodrome Extension Road	0	EDR	1089		MAR 34-C7
Jewson Road	ACCESS	ACCESS	No Change	2193	Cummock Road	0	EDR	2193		MAR 9 C6
Jezmine Road	ACCESS	ACCESS	No Change	2757	El Alamein Road To To	0	Walsh Road To To	2757		MAR 31-A5
Jilbert Road	NOT MAINTAINED	UNREGISTER	No Change	3242	Sna Lake-Swan Hill Road	0	Lewis Road	3242	Not required for residential access	MAR 7 H4
Jilbert Road	NOT MAINTAINED	UNREGISTER	No Change	3238	Lewis Road	0	EDR	6480	Not required for residential access	MAR 7 F3
Jilbert Road	SECONDARY	UNREGISTER	Upgrade	4906	Gowardford West Road	6480	Walcaine Road	11380		MAR 7 F2
Jibson Lane	ACCESS	UNREGISTER	No Change	552	Benjamins-Trisco Road	0	EDR	552		MAR 34-E7
Jibson Lane	ACCESS	UNREGISTER	Upgrade	467	Cummock Road	0	EDR	467	required for residential access	MAR 14-A5
Johnson Road Boundary Bend	ACCESS	UNREGISTER	Upgrade	195	Boundary Bend-Koolongong Road	0	Property access	195	required for residential access	MAR 3 A6
Johnson Road Boundary Bend	NOT MAINTAINED	CLOSE	No Change	84	Johnson Road	0	Red Lane	84		MAR 3 B6
Johnson Road Boundary Bend	NOT MAINTAINED	CLOSE	No Change	352	Property access	195	Red Lane	352		MAR 3 B6
Johnson Road Boundary Bend	SECONDARY	ACCESS	Upgrade	352	High Telling Fence Road	3250	Taylor Road	4873	Not required for residential access	MAR 8 L2
Johnson Road Boundary Bend	SECONDARY	ACCESS	Upgrade	1673	Trigo Road	3250	Property access	1673		MAR 8 L2
Johnson Road Mumbel	ACCESS	ACCESS	No Change	2114	Princes Road	4873	Donald-Swan Hill Road	682		MAR 8 L5
Johnson Road Robinvale	ACCESS	ACCESS	No Change	158	Cookes Road	0	EDR	158		MAR 15-D2
Jones Road	ACCESS	ACCESS	No Change	452	Moorebath Road	0	Palahil Road	4520		MAR 4 L2
Jones Road	SECONDARY	ACCESS	Reclassify	3446	Brantall Road	4520	Balton-Nyah Road	8166	Not required for residential access	MAR 4 E1
Jones Road	NOT MAINTAINED	UNREGISTER	No Change	715	Bottom Nyah Road	8166	Balton-Escolomong Road	8905	Not required for residential access	MAR 4 E1
Jones Road	ACCESS	ACCESS	No Change	731	Prezent Lane	0	Kingshens Lane	731	Required for Residential access	MAR 25-D3
Kearin Street	COLLECTOR	NEW SUP	No Change	881	Boh Road	0	Garden Road Swan Hill	881		MAR 27 F6
Kearin Street	COLLECTOR	NEW SUP	New	74	Saleyards Service Road	0	Murray Valley Highway	74		MAR 28 F7
Kearin Street	COLLECTOR	COLLECTOR	No Change	346	Garden Road Swan Hill	881	Williams Road	1217		MAR 28 A6
Kearin Street	COLLECTOR	COLLECTOR	No Change	296	Williams Road	1217	Williams Road	3513		MAR 28 B7
Kearin Street	COLLECTOR	COLLECTOR	No Change	253	Jennings Road	1766	Richards Road	1766		MAR 28 C7
Kearin Street	COLLECTOR	COLLECTOR	No Change	447	Richards Road	1766	Murlong Street	2213		MAR 28 D7
Kearin Street	COLLECTOR	COLLECTOR	No Change	188	Murlong Street	2213	Saleyards Road	2401		MAR 28 E7
Kearin Street	COLLECTOR	COLLECTOR	No Change	135	Saleyards Road	2401	Thulha Street	2536		MAR 28 E7
Kearin Street	COLLECTOR	COLLECTOR	No Change	217	Thulha Street	2536	Saleyards Service Road	2753		MAR 28 F7
Kearin Street	COLLECTOR	COLLECTOR	No Change	66	Saleyards Service Road	2753	Murray Valley Highway	2819		MAR 28 F7
KB10	NOT RESPONSIBLE	CLOSE	Ownership	5611	Morris Road	5611	UNUSED ROAD LICENCE	5611		MAR 2 D8
Kelly Road Koem	SECONDARY	UNREGISTER	Upgrade	3431	Bradshaw Road	0	Quambatook Road	3431	Not required for residential access	MAR 8 F5
Kelly Road Tynnynder West	NOT MAINTAINED	UNREGISTER	No Change	3174	Willoughby Road	0	Chinapook Nyah West Road	3174	Not required for residential access	MAR 6 A7
Kelly Road Women	NOT MAINTAINED	CLOSE	No Change	2864	Fillyaton Road	0	Boothby Rd	2864	Not required for property access	MAR 1 E7
Kelly Road Women	NOT MAINTAINED	CLOSE	No Change	6193	Boothby Rd	2864	L05	9057	Not required for property access	MAR 1 D7
Ken Harrison Access	ANCILLARY	NDN ROAD	No Change	1093	Yma Street	0	All internal roads	1093		MAR 31-C6
Kenley Road	ACCESS	ACCESS	No Change	5176	PE13	0	Angle Road	5170		MAR 3 D8
Kenley Road	ACCESS	ACCESS	No Change	1886	Angle Road	5170	Major Mitchell's Lagoon Road	7050		MAR 3 E8
Kenley Road	ACCESS	ACCESS	No Change	365	Major Mitchell's Lagoon Road	7050	Major Mitchell's Lagoon Road	8019		MAR 3 E8
Kenley Road	ACCESS	ACCESS	No Change	1355	Major Mitchell's Lagoon Road	8019	Sooty Lane	9374		MAR 3 E7
Kenley Road	ACCESS	ACCESS	No Change	117	Sooty Lane	9374	Hector Lane	9491		MAR 3 E7
Kenley Road	ACCESS	ACCESS	No Change	445	Hector Lane	9491	Coghill Road	9936		MAR 3 F6
Kenney Road	NOT MAINTAINED	UNREGISTER	No Change	6161	Wardown Road	6161	O'Brien Road Yungera	6161	Not required for residential access	MAR 2 F6
Kenney Road	SECONDARY	CLOSE	Upgrade	3802	Anderson Road Yungera	6161	O'Brien Road Yungera	9963		MAR 2 F6
Kenneth Street	ACCESS	ACCESS	No Change	17	George Street Robinvale	0	George Street Robinvale	17		MAR 16-A4
Kenneth Street	ACCESS	ACCESS	No Change	368	George Street Robinvale	0	Rowe Street	385		MAR 15-F5
Kenneth Street	ACCESS	ACCESS	No Change	74	Rowe Street	385	Rowe Street	459		MAR 15-F5
Kenneth Street	ACCESS	ACCESS	No Change	98	Chary Drive	459	Chary Drive	497		MAR 15-F5
Kenneth Road	ACCESS	ACCESS	No Change	559	New Britain Road	0	EDR	559		MAR 15-B9
Kennon Court	ACCESS	ACCESS	No Change	228	River Oaks Drive	0	River Oaks Drive	228		MAR 34-C1
Kent Mews	ACCESS	ACCESS	No Change	108	Werril Street	0	EDR	108		MAR 31-A3
Kentish Lane	ACCESS	ACCESS	No Change	3397	Coomur-Phingil Road	0	Murray Valley Highway	3397		MAR 6 A3
Kerang Street	ACCESS	ACCESS	No Change	286	Laibert Road	0	Marraboor Street Lake Boga	286		MAR 35-D7

Segment No	Proposed Class	Previous Class	Amendment	Length	From/Disc	From/Ch	To/Disc	To/Ch	Comments	Map Ref
King Street	ACCESS	ACCESS	No Change	227	Marraboor Street Lake Boga	286	Kamat Street	513		MAP 35-D6
Kerang Street	NOT MAINTAINED	UNREGISTER	No Change	158	Kamat Street	516	Lane 4 Lalbert Rd Lake Boga	671		MAP 35-D6
KG02	NOT MAINTAINED	CLOSE	No Change	2322	Waitchie Road	3322	VICKROADS			MAP 8-A2
KG03	NOT RESPONSIBLE	CLOSE	Ownership	3597	Gowford South Road	0	Jilbert Road	3597	GANNAMARRA SHIRE COUNCIL	MAP 7-F3
KG17	NOT RESPONSIBLE	CLOSE	No Change	2889	McClelland Road	0	Jilbert Road	2889	UNUSED ROAD LICENCE	MAP 7-E2
KG21	NOT MAINTAINED	CLOSE	No Change	1888	Burns Road	0	LOR	1888	Not required for property access	MAP 7-E4
Khan Lane	ACCESS	ACCESS	No Change	368	Pentall Island Road	368	Bryan Lane Pentall Island	368		MAP 9-B2
Khan Lane	SECONDARY	ACCESS	Reclassify	1514	Bryan Lane Pentall Island	368	LOR	1882		MAP 9-B2
Kinna Street	ACCESS	ACCESS	No Change	95	Werril Street	95	Nowie Street	95		MAP 32-B9
Kinna Street	ACCESS	ACCESS	No Change	177	Nowie Street	95	Watie Street	272		MAP 32-B8
Kimberley Avenue	ACCESS	ACCESS	No Change	254	Lane 456 Campbell St Swan Hill	0	Campbell Street	254		MAP 32-B7
King Lane	ACCESS	ACCESS	No Change	285	Long Lake Road	289	LOR	289		MAP 9-B4
King Road	ACCESS	ACCESS	No Change	4173	Waitchie Road	0	KG03	4173		MAP 7-F2
King Street	ACCESS	ACCESS	No Change	172	Nyah Road	172	Zenta Street	172		MAP 29-A3
King Street	ACCESS	ACCESS	No Change	134	Zetta Street	172	Curlews Street	286		MAP 29-A3
King Street	ACCESS	ACCESS	No Change	78	Curlews Street	286	Adams Road	364		MAP 29-A8
King Street	ACCESS	ACCESS	No Change	113	Adams Road	364	Lohan Court	477		MAP 29-A8
King Street	ACCESS	ACCESS	No Change	89	Lohan Court	477	Arnold Street	566		MAP 29-A8
King Street	ACCESS	ACCESS	No Change	901	Nyah West Road	901	Jury Lane	1589		MAP 25-E0
Kinghorn Lane	ACCESS	ACCESS	No Change	688	Jury Lane	901	Verraby Road	1589		MAP 25-E2
KM05	NOT RESPONSIBLE	CLOSE	Ownership	3782	Tim Dog Road	0	Wandown Road	3782	UNUSED ROAD LICENCE	MAP 2-E7
KM12	NOT RESPONSIBLE	CLOSE	Ownership	4354	Wandown Road	0	Mafarlane Road Kooloonong	4354	UNUSED ROAD LICENCE	MAP 2-E7
KM49	NOT MAINTAINED	CLOSE	No Change	141	Cummoor Rd	0	Williams St	141		MAP 35-E7
KM55	UNSEALED LANEWAY	CLOSE	Upgrade	141	William St	0	Cummoor Road	141		MAP 8-F5
KM01	NOT RESPONSIBLE	CLOSE	Ownership	2784	Williams Road	0	Woolmen Gochin Road	2784	UNUSED ROAD LICENCE	MAP 8-F5
KM03	NOT RESPONSIBLE	CLOSE	Ownership	746	Woolmen Gochin Road	0	KM07	746	UNUSED ROAD LICENCE	MAP 8-F4
KM05	NOT RESPONSIBLE	CLOSE	Ownership	2381	Williams Road	746	Williams Road	3267	UNUSED ROAD LICENCE	MAP 8-F4
KM06	NOT MAINTAINED	CLOSE	No Change	3023	KM14	6257	UNUSED ROAD LICENCE	6257	Not required for property access	MAP 8-F4
KM07	NOT RESPONSIBLE	CLOSE	Ownership	1644	KM16	6257	UNUSED ROAD LICENCE	6257	Not required for property access	MAP 8-F4
KM08	NOT RESPONSIBLE	CLOSE	Ownership	1542	CL15	7901	Property access	7901		MAP 9-A3
KM04	NOT RESPONSIBLE	CLOSE	Ownership	1248	Quambrook Road	0	KM10	1248	UNUSED ROAD LICENCE	MAP 9-A4
KM07	NOT RESPONSIBLE	CLOSE	Ownership	1623	KM03	0	Donald Swan Hill Road	1623	UNUSED ROAD LICENCE	MAP 8-F4
KM09	NOT RESPONSIBLE	CLOSE	Ownership	1618	Donald Swan Hill Road	0	KM10	1618	UNUSED ROAD LICENCE	MAP 8-F4
KM10	NOT RESPONSIBLE	CLOSE	Ownership	2093	Lake Boga-Ullima Road	0	Greenham Road	2093	UNUSED ROAD LICENCE	MAP 8-F4
KM10	NOT RESPONSIBLE	CLOSE	Ownership	2815	Greenham Road	0	Quambrook Road	5012	UNUSED ROAD LICENCE	MAP 9-A4
KM11	NOT RESPONSIBLE	CLOSE	Ownership	2756	Donald Swan Hill Road	0	Bradsheaw Road	2756	UNUSED ROAD LICENCE	MAP 8-F5
KM11	NOT RESPONSIBLE	CLOSE	Ownership	1744	KM16	4486	Quambrook Road	4486	UNUSED ROAD LICENCE	MAP 8-F5
KM11	NOT MAINTAINED	CLOSE	Ownership	886	Quambrook Road	6230	UNUSED ROAD LICENCE	6230	UNUSED ROAD LICENCE	MAP 9-A5
KM11	NOT RESPONSIBLE	CLOSE	Ownership	1027	Start of licence	7116	Start of licence	7116	Not required for property access	MAP 9-A5
KM11	NOT RESPONSIBLE	CLOSE	Ownership	1768	KM06	8143	UNUSED ROAD LICENCE	8143	UNUSED ROAD LICENCE	MAP 9-A5
KM14	NOT RESPONSIBLE	CLOSE	Ownership	1644	Donald Swan Hill Road	0	KM03	1644		MAP 8-F3
KM16	NOT RESPONSIBLE	CLOSE	Ownership	1546	Kelly Road	0	KM11	1546	UNUSED ROAD LICENCE	MAP 8-F5
KM16	NOT MAINTAINED	CLOSE	Ownership	2273	KM11	3819	UNUSED ROAD LICENCE	3819	UNUSED ROAD LICENCE	MAP 8-F5
KM16	NOT MAINTAINED	CLOSE	Ownership	2267	Kelly Road	0	Oppenlander Road	2267	Not required for property access	MAP 8-F5
KM18	NOT MAINTAINED	CLOSE	No Change	1606	Holmes Road	0	KM20	1606		MAP 8-E6
KM18	NOT MAINTAINED	UNREGISTER	No Change	1584	KM20	3606	Mesian-Mystic Park Road	3190		MAP 8-E7
KM20	NOT MAINTAINED	CLOSE	No Change	1480	KM32	1480	Not required for property access	1480	Not required for property access	MAP 9-A6
KM20	NOT MAINTAINED	CLOSE	No Change	1684	KM32	3164	Not required for property access	3164	Not required for property access	MAP 8-F6
KM20	NOT RESPONSIBLE	CLOSE	Ownership	1651	KM22	3164	UNUSED ROAD LICENCE	4815	UNUSED ROAD LICENCE	MAP 8-F6
KM20	NOT RESPONSIBLE	CLOSE	Ownership	1667	KM22	4815	UNUSED ROAD LICENCE	6482	UNUSED ROAD LICENCE	MAP 8-F6
KM20	NOT RESPONSIBLE	CLOSE	Ownership	1635	KM33	6482	UNUSED ROAD LICENCE	8117	UNUSED ROAD LICENCE	MAP 8-F6
KM20	NOT RESPONSIBLE	CLOSE	Ownership	2938	KM38	8117	UNUSED ROAD LICENCE	13055	UNUSED ROAD LICENCE	MAP 8-F6
KM22	NOT MAINTAINED	CLOSE	No Change	1804	Oppenlander Road	0	Holmes Road	1604	Not required for property access	MAP 8-F6
KM22	NOT MAINTAINED	CLOSE	No Change	1596	Holmes Road	3604	KM22	3194	Not required for property access	MAP 8-F6
KM22	NOT MAINTAINED	CLOSE	No Change	1800	Oppenlander Road	4771	Not required for residential access	4771	Not required for property access	MAP 8-F6
KM23	NOT MAINTAINED	CLOSE	No Change	1602	Holmes Road	3202	Not required for property access	3202	Not required for property access	MAP 8-F6
KM23	NOT MAINTAINED	CLOSE	No Change	1583	KM20	4785	Not required for property access	4785	Not required for property access	MAP 8-F6
KM23	NOT MAINTAINED	CLOSE	No Change	1592	Oppenlander Road	3202	Mesian-Mystic Park Road	1592	Not required for property access	MAP 8-F6
KM24	NOT RESPONSIBLE	CLOSE	Ownership	1604	KM20	0	Holmes Road	1604	UNUSED ROAD LICENCE	MAP 8-F6
KM24	NOT RESPONSIBLE	CLOSE	Ownership	1581	Mesian-Mystic Park Road	0	Mystic Park Mesian Road	1581	UNUSED ROAD LICENCE	MAP 8-F6
KM33	NOT RESPONSIBLE	CLOSE	Ownership	1592	KM20	0	KM20	3173	UNUSED ROAD LICENCE	MAP 8-F6
KM33	NOT RESPONSIBLE	CLOSE	Ownership	1606	Holmes Road	3173	Oppenlander Road	4773		MAP 8-F6
Knights Road	SECONDARY	ACCESS	Reclassify	1002	Hocking Road	0	Manna Road	1002		MAP 10-C8
Knights Road	SECONDARY	ACCESS	Reclassify	5715	Manna Road	3002	Cemetery Road Bumbung	6718		MAP 10-D9
Knights Road	SECONDARY	ACCESS	Reclassify	143	Cemetery Road Bumbung	6718	Fitzgerald Road	6861		MAP 11-A0
Knights Road	ACCESS	ACCESS	No Change	322	Fitzgerald Road	6861	Holville-Sea Lake Road	7183		MAP 11-A0

Segment No	Proposed Class	Previous Class	Amendment	Length	From/Disc	From/Ch	To/Disc	To/Ch	Comments	Map Ref
Keelewild Drive	ACCESS	ACCESS	No Change	328	Little Murray Weir Road	0	Murray Valley Highway	328		MAP 9 B3
Kokaida Court	ACCESS	ACCESS	No Change	138	Mahya Road	0	ELR	139		MAP 10 D3
Kookoomboo Road	SECONDARY	ACCESS	Rectify	2453	Mallie Highway	2453	Leanson Road	2453		MAP 5-C3
Kookoomboo Road	SECONDARY	ACCESS	Rectify	1699	Leanson Road	2453	Phargill West Road	4152		MAP 5-C3
Kookoomboo Road	NOT MAINTAINED	CLOSE	No Change	322E	Phargill West Road	4152	Koonimur Road	7378		MAP 5-C2
Kookoomboo Road	SECONDARY	ACCESS	Rectify	194	Mallie Highway	0	Koonimur Road	194		MAP 5-C3
Koorikah Road	COLLECTOR	COLLECTOR	No Change	1002	Rohivale-Sea Lake Road	0	Lake Powell Road	1003		MAP 2-A7
Koorikah Road	COLLECTOR	COLLECTOR	No Change	232	Lake Powell Road	0	Lake Powell Road	3326		MAP 2-A7
Koorikah Road	COLLECTOR	COLLECTOR	No Change	767	Lake Carpal Road	0	ELR	10997		MAP 2-B7
Koorikah Road	COLLECTOR	COLLECTOR	No Change	396	WN03	11387	Meridian Road	11387		MAP 2-C7
Koorikah Road	COLLECTOR	COLLECTOR	No Change	5877	WN08	11387	Meridian Road	17074		MAP 2-D7
KU02	NOT MAINTAINED	CLOSE	No Change	1121	Roberts Lane	0	Start of licence	1121	Paper road only	MAP 14-A2
KU04	NOT RESPONSIBLE	CLOSE	Ownership	595	Start of licence	1121	ELR past College road	1716	UNUSED ROAD LICENCE	MAP 14-A1
KU07	NOT MAINTAINED	CLOSE	No Change	785	KU02	0	ELR past College road	789	Paper road only	MAP 14-A1
KU08	NOT RESPONSIBLE	CLOSE	Ownership	4442	Back Boga Road	0	Back Boga Road	4442	UNUSED ROAD LICENCE	MAP 9 B3
KU09	NOT RESPONSIBLE	CLOSE	Ownership	902	Murray Valley Highway	0	Railway line	902	CROWN LAND LICENCE - Private driveway	MAP 9 B3
KU10	NOT RESPONSIBLE	CLOSE	Ownership	4136	Lake Boga Ultima Rd	0	Back Boga Road	4130	UNUSED ROAD LICENCE	MAP 9 B4
KU13	NOT MAINTAINED	CLOSE	No Change	1507	Quarry Road	0	KU05	1507	UNUSED ROAD LICENCE	MAP 9 A6
KU14	NOT MAINTAINED	CLOSE	No Change	388	Lake Boga Ultima Road	0	ELR	389	Private driveway	MAP 9 B4
KU15	NOT MAINTAINED	CLOSE	No Change	1042	DALBERT ROAD	0	ELR	1042	unformed	MAP 9 B4
KU16	NOT MAINTAINED	CLOSE	No Change	922	KU14	0	KU14	1364	unformed	MAP 9 B4
KU19	NOT MAINTAINED	CLOSE	No Change	1955	Laibert Road	0	Cemetery road	1955	Paper road only	MAP 9 B4
KU46	NOT MAINTAINED	CLOSE	No Change	1091	Station St	0	KU94	1094	Paper road only	MAP 35-D4
KU48	NOT MAINTAINED	UNREGISTER	No Change	3277	Back Boga Road	0	Jamport Road	3277	Not required for property access	MAP 9 B4
KU49	NOT MAINTAINED	UNREGISTER	No Change	3665	Jamport Road	0	3277 Coomastock Road	6940	Not required for property access	MAP 9 B4
KU50	NOT MAINTAINED	UNREGISTER	No Change	385	Long Lake Road	0	ELR	385	Not required for property access	MAP 9 B4
KU52	NOT MAINTAINED	CLOSE	Ownership	1799	Murray Valley Highway	0	ELR	1799	UNUSED ROAD LICENCE	MAP 9 B4
KU53	NOT MAINTAINED	CLOSE	Ownership	1752	Jamport Road	0	ELR	1752	UNUSED ROAD LICENCE	MAP 9 B4
KU54	NOT MAINTAINED	CLOSE	Ownership	1546	Back Quarry Road	0	ELR	1546	UNUSED ROAD LICENCE	MAP 9 B6
KU55	NOT MAINTAINED	CLOSE	No Change	1515	KU71	5088	KU71	5088	Not required for property access	MAP 9 B5
KU56	NOT MAINTAINED	CLOSE	No Change	964	Curmook Road	6623	Curmook Road	7617	Quarry Access?	MAP 14-B
KU58	NOT MAINTAINED	CLOSE	No Change	564	Curmook Road	6623	Curmook Road	6623	Not required for property access	MAP 14-B
KU66	NOT RESPONSIBLE	CLOSE	Ownership	2265	Few Road	0	0	2265	UNUSED ROAD LICENCE	MAP 9 A5
KU67	NOT RESPONSIBLE	CLOSE	Ownership	1215	KU11	2269	Lake Boga Ultima Road	3474	UNUSED ROAD LICENCE	MAP 9 A5
KU67	NOT RESPONSIBLE	CLOSE	Ownership	1448	KU46	0	Road Licence	1448	UNUSED ROAD LICENCE	MAP 9 A3
KU67	NOT MAINTAINED	CLOSE	No Change	1254	Road Licence	1445	Bushy Road	2699	Not required for property access	MAP 9 A3
KU68	NOT RESPONSIBLE	CLOSE	Ownership	331	Long Lake	0	Long Lake Road	331	UNUSED ROAD LICENCE	MAP 9 B4
KU68	NOT RESPONSIBLE	CLOSE	Ownership	1751	Long Lake Road	331	Long Lake Road	1751	UNUSED ROAD LICENCE	MAP 9 B4
KU68	NOT RESPONSIBLE	CLOSE	Ownership	1491	Quarry Road	331	Long Lake Road	1491	UNUSED ROAD LICENCE	MAP 9 B4
KU71	NOT MAINTAINED	CLOSE	No Change	1672	KU05	3973	Jamport Road	3973	UNUSED ROAD LICENCE	MAP 9 C5
KU71	NOT MAINTAINED	CLOSE	No Change	1434	Jeffer Road	3163	Jeffer Road	4091	Not required for property access	MAP 9 C6
KU72	NOT RESPONSIBLE	CLOSE	Ownership	1786	Jamport Road	0	Tresco West Road	4597	Not required for property access	MAP 9 C6
KU73	NOT MAINTAINED	CLOSE	No Change	3238	Back Quarry Road	0	Back Quarry Road	1780	UNUSED ROAD LICENCE	MAP 9 B6
KU74	NOT MAINTAINED	CLOSE	No Change	1253	Back Quarry Road	0	ELR	1253	Paper road only	MAP 9 B6
KU74	NOT MAINTAINED	CLOSE	No Change	1534	Quarry Road	0	ELR	1536	Not required for property access	MAP 9 B6
KU74	NOT MAINTAINED	CLOSE	No Change	837	KU05	1536	start of licence	2373	Not required for property access	MAP 9 B6
KU74	NOT RESPONSIBLE	CLOSE	Ownership	838	Start of licence	2373	Jeffer Road	3211	UNUSED ROAD LICENCE	MAP 9 B5
KU74	NOT RESPONSIBLE	CLOSE	Ownership	606	Jeffer Road	3211	ELR	3817	Not required for property access	MAP 9 B5
KU84	NOT MAINTAINED	UNREGISTER	No Change	662	Wilson Road	0	ELR	662	Not required for property access	MAP 9 B5
KU92	NOT MAINTAINED	UNREGISTER	No Change	594	Laibert Road	0	Lake Boga Ultima Road	594	Paper road only	MAP 9 B4
KU92	NOT MAINTAINED	UNREGISTER	No Change	2485	Lake Boga Ultima Road	594	Murray Valley Road	3079	Paper road only	MAP 35-A6
KU93	NOT MAINTAINED	UNREGISTER	No Change	1457	KU92	0	KU94	1457	Paper road only	MAP 35-A7
KU94	UNSEALED LANEWAY	UNREGISTER	Upgrade	364	ELR	0	Laibert Road	1263	Paper Road only	MAP 35-C4
KU96	NOT MAINTAINED	UNREGISTER	No Change	1315	KU92	0	KU92	364		MAP 35-F7
KU97	NOT MAINTAINED	UNREGISTER	No Change	438	KU96	0	KU92	438	Paper road only	MAP 35-B5
KU98	NOT MAINTAINED	CLOSE	No Change	215	KU96	0	ELR	215	Paper road only	MAP 35-B5
KU99	SECONDARY	UNREGISTER	Upgrade	934	Laibert road	0	Lake Boga Ultima Road	934	Paper road only	MAP 35-A7
Kulwyne Tank Road	ACCESS	ACCESS	Upgrade	1152	Mallie Highway	0	Property access	1152	required for property access but end post	MAP 4-B2
Kune Street	ACCESS	ACCESS	Upgrade	1716	Property access	1152	Presley Road	2868	required for property access but end post	MAP 4-B2
Kune Street	ACCESS	ACCESS	No Change	191	Murray Valley Highway	0	Station Street	191		MAP 35-D5
Kune Street	ACCESS	ACCESS	No Change	62	Station Street	191	Lane 4	253		MAP 35-D6
Kune Street	ACCESS	ACCESS	No Change	64	Kerang Street	253	Kerang Street	315		MAP 35-D6
Kune Street	ACCESS	ACCESS	No Change	63	Lane 14	315	Lane 14	379		MAP 35-D6
Kune Street	ACCESS	ACCESS	No Change	63	Lane 14	379	Murray Street Lake Boga	442		MAP 35-D6

Register of Public Roads

April 2021

Swan Hill Rural City Council

Segment No	Proposed Class	Amendment	Length	From/Disc	From/CH	To/Disc	To/Chan	Comments	Map Ref
Kunat Street	UNGRADED LANEWAY	Upgrade	127	Murray Street Lake Boga	442	Tyrrell St	569	8.28 paper road only	MAR 35-C6
Kunat Street	NOT MAINTAINED	UNREG/STER		259 Tyrrell St	569	Soudan St			MAR 35-C6
Kurrie Court	ACCESS	No Change	58	Donnalie Crescent			58		MAR 31-D7
L S And C Allens Road	SECONDARY	Reclassify	176	Property access		0 Property access	710	Not required for residential access	MAR 8-B8
L S And C Allens Road	ACCESS	ACCESS	207	Mallie Highway		710 O'Meara Road	2470		MAR 8-B8
Laer Road	NOT RESPONSIBLE	OWNER/SHIP				0 EDR			MAR 4-B2
Lake Baker Road	ACCESS	No Change	1828	Murray Valley Highway		0 Sallamaa Road	1351		MAR 10-C5
Lake Baker Road	ACCESS	ACCESS		1298 Roberts Lane		0 Roberts Lane	1828		MAR 9-C3
Lake Boga-Ultima Road	COLLECTOR	No Change	3448	David Street Ultima		0 Bell Road	3448		MAR 16-A2
Lake Boga-Ultima Road	COLLECTOR	No Change	3252	Bell Road		3448 Mearan North Road	6700		MAR 8-B4
Lake Boga-Ultima Road	COLLECTOR	No Change	3216	Mearan North Road		6700 Mearan North Road	9916		MAR 8-C4
Lake Boga-Ultima Road	COLLECTOR	No Change	4873	Mason Road		9916 Forsyth Road	13194		MAR 8-D4
Lake Boga-Ultima Road	COLLECTOR	No Change	2183	Donald-Swan Hill Road		13194 Donald-Swan Hill Road	18067		MAR 8-E4
Lake Boga-Ultima Road	COLLECTOR	No Change	3476	Bradshaw Road		20250 Quambastock Road	23770		MAR 8-F4
Lake Boga-Ultima Road	COLLECTOR	No Change	3845	Clamharook Road		23770 Jamport Road	27565		MAR 9-A4
Lake Boga-Ultima Road	COLLECTOR	No Change	1985	Black Quarry Road		27565 Back Quarry Road	31382		MAR 9-B4
Lake Boga-Ultima Road	COLLECTOR	No Change	1258	Long Lake Road		29397 Long Lake Road	32640		MAR 9-B4
Lake Carpal Road	SECONDARY	Reclassify	62	Koonkab Road		0 Lake Carpal Road Slip	62		MAR 2-B7
Lake Carpal Road Slip	NEW SLIP	New	41	Koonkab Road		0 Lake Carpal Road Slip	41		MAR 2-B7
Lake Carpal Road	SECONDARY	Reclassify	6427	Lake Carpal Road Slip		62 WMO3	6489		MAR 2-B6
Lake Carpal Road	ACCESS	ACCESS	3297	WMO3		6489 Buckley Road	9786	Is there a house at 1242	MAR 2-B6
Lake Carpal Road	ACCESS	ACCESS	1992	Buckley Road		9786 WMO6	13778		MAR 2-C3
Lake Carpal Road	ACCESS	ACCESS	2031	WMO6		13778 Lake Powell Road	16081	Not required for residential access	MAR 2-B5
Lake Carpal Road	ACCESS	ACCESS	3911	Lake Powell Road		16081 Lake Powell Road	17922		MAR 2-B4
Lake Carpal Road	ACCESS	ACCESS	1063	Lake Powell Access		17922 Lake Powell Access	18853		MAR 2-C4
Lake Powell Road	ACCESS	ACCESS	1025	Koonkab Road		18853 Murray Valley Highway	13079		MAR 2-C4
Lake Powell Road	ACCESS	ACCESS	6253	Koonkab Road		0 Lake Powell Road	6252		MAR 2-A7
Lake Powell Road Extension	SECONDARY	Reclassify	1578	Lake Powell Road		0 Lake Powell Road	1578		MAR 2-B4
Lake Powell Road	SECONDARY	Upgrade	6093	Galgaber Road		1578 Lake Powell Road	12745		MAR 2-B5
Lake Powell Road	SECONDARY	Upgrade	2555	Curnin Road		12745 Lake Powell Road Extension	15304		MAR 2-B5
Lake Powell Road	SECONDARY	ACCESS	1257	Lake Powell Road Extension		15304 Austin Road	16561		MAR 2-B4
Lake Powell Road	SECONDARY	ACCESS	1983	Austin Road		16561 Hatfield-Bobinville Road	18514		MAR 2-B4
Lake Road	ACCESS	No Change	1093	North Smith Road		0 Church Road	1093		MAR 2-E4
Lake Road Slip	NEW SLIP	New	26	Lake Road		0 Wozniem Road	26		MAR 13-A3
Lake Road	ACCESS	ACCESS	1906	Church Road		2999 Walker Lane	3584		MAR 13-A7
Lake Road	ACCESS	ACCESS	585	Creannery Road		3584 Wozniem Road	5119		MAR 13-A8
Lake Road	ACCESS	ACCESS	1535	Walker Lane		0 North Road	5963		MAR 5-A8
Lake Wahpool Road	ACCESS	No Change	5963	Robinvale-Sea Lake Road		0 Robinvale-Sea Lake Road	551		MAR 5-A8
Lake Wahpool Road Slip	NOT MAINTAINED	CLOSE		3488 North Road		5963 Springfield Road	9451		MAR 5-F8
Lakeside Drive	ACCESS	ACCESS	382	Murray Valley Highway		0 Willakool Drive	382		MAR 5-B8
Lakeside Drive	ACCESS	ACCESS	1754	Willakool Drive		382 Lake Baker Road	2136		MAR 14-A3
Lakeside Drive	ACCESS	ACCESS	1051	Lake Baker Road		2136 Boat Ramp - East Lakeside Drive	3189		MAR 14-B2
Lakeside Drive	ACCESS	ACCESS	738	Boat Ramp - East Lakeside Drive		3189 Winlaton Road	3927		MAR 14-B3
Lakeside Drive	ACCESS	ACCESS	1896	Murray Valley Highway		3927 McCarrie Road	5817		MAR 14-C3
Lalbert Road	COLLECTOR	No Change	166	Murray Valley Highway		0 Cummock Road	160		MAR 35-E7
Lalbert Road	COLLECTOR	No Change	42	Cummock Road		160 Station Street Lake Boga	202		MAR 35-E7
Lalbert Road	COLLECTOR	Upgrade	62	Station Street Lake Boga		202 Kerring Street	264		MAR 35-E7
Lalbert Road	COLLECTOR	Upgrade	38	Lane 4		264 Williams Street Lake Boga	302		MAR 35-E7
Lalbert Road	COLLECTOR	Upgrade	64	Kerring Street		302 Kerring Street	328		MAR 35-E7
Lalbert Road	COLLECTOR	Upgrade	26	Williams Street Lake Boga		328 Lane 14	392		MAR 35-E7
Lalbert Road	COLLECTOR	Upgrade	62	Lane 14		392 Murray Street Lake Boga	454		MAR 35-D7
Lalbert Road	COLLECTOR	Upgrade	67	Murray Street Lake Boga		454 Cemetery Road Lake Boga	521		MAR 35-D7
Lalbert Road	COLLECTOR	Upgrade	65	Tyrrell Street		521 Tyrrell Street	578		MAR 35-D7
Lalbert Road	COLLECTOR	Upgrade	60	Lane 30		643 Boga Street	703		MAR 35-D8
Lalbert Road	COLLECTOR	Upgrade	64	Boga Street		703 Lane 36 Lalbert Rd	767		MAR 35-D8
Lalbert Road	COLLECTOR	Upgrade	62	Lane 36 Lalbert Rd		767 Soudan Street	829		MAR 35-D8
Lalbert Road	COLLECTOR	Upgrade	266	Soudan Street		829 Dallas Street	1089		MAR 35-C8
Lalbert Road	ACCESS	No Change	2537	Dallas Street		1089 KJ15	3626		MAR 9-B4
Lalbert Road	ACCESS	No Change	526	KJ15		3626 McCubbin Road	4152		MAR 9-B5
Lalbert Road	ACCESS	No Change	1062	McCubbin Road		4152 Property access	5214		MAR 9-B5
Lalbert Road	NOT MAINTAINED	UNREG/STER		535 Property access		0 EDR			MAR 9-B5
Landy Crescent	ACCESS	No Change	355	Yma Street		277 Tresco-Mystic Park Road	356		MAR 31-D8
Lane 3 Angus Ave Tresco	NOT MAINTAINED	CLOSE		277 Tresco-Mystic Park Road		0 Palmer Avenue Tresco	277	UNFORMED	MAR 35-D6

Segment No	Proposed Class	Previous Class	Amendment	Length	From/Disc	From/CH	To/Disc	To/Chan	Comments	Map Ref
Line 1 Beveridge St Pangi	UNSEALED LANEWAY	UNREGISTERED	Upgrade	123	Beveridge St	0 McGlade St		123		MAR 22-D5
Line 1 Carrington St Robinvale	UNSEALED LANEWAY	UNREGISTERED	Upgrade	132	Old Street	0 EDR		132		MAR 15-E4
Line 1 Chisholm St Swan Hill	UNSEALED LANEWAY	UNREGISTERED	Upgrade	68	Chisholm Street Swan Hill	0 Lane 4 Gummow St Swan Hill		68		MAR 31-F3
Line 1 Chisholm St Swan Hill	UNSEALED LANEWAY	UNREGISTERED	Upgrade	60	Gummow Street	0 Lane 4 Gummow St Swan Hill		128		MAR 31-F3
Line 1 High St Swan Hill	UNSEALED LANEWAY	UNREGISTERED	Upgrade	158	Pritchard Street	0 Pys Street		158		MAR 32-A1
Line 1 High St Swan Hill	UNSEALED LANEWAY	UNREGISTERED	Upgrade	107	Pys Street	0 Lane 30A		267		MAR 32-A1
Line 1 Labbert Rd Lake Boga	NOT MAINTAINED	UNREGISTERED	No Change	156	Cummock Rd	0 William St		156		MAR 35-E7
Line 1 Labbert Rd Lake Boga	UNSEALED LANEWAY	UNREGISTERED	Upgrade	155	Wattle Street South	0 Cemetery Road		220		MAR 35-E8
Line 1 Malla Ave Robinvale 0005 Ch 0.0.05	UNSEALED LANEWAY	UNREGISTERED	Upgrade	62	Lane 3c	0 Malla Ave		62		MAR 17-E8
Line 1 Wattle St Manangatang	UNSEALED LANEWAY	UNREGISTERED	Upgrade	221	Coghill Street	0 Rainbow Street		221		MAR 17-E6
Line 1 Wattle St Manangatang	UNREGISTERED	UNREGISTERED	Upgrade	241	Rainbow Street	221 Larundel Street		462		MAR 17-E7
Line 111 Wattle St Manangatang	NOT MAINTAINED	CLOSE	No Change	491	Lane Way Between Neilson / William Chinkepook	0 EDR		491	Paper road only	MAR 18-D6
Line 111 Wattle St Manangatang	UNREGISTERED	UNREGISTERED	Upgrade	234	Sackville Street	0 Coghill Street		234		MAR 17-E5
Line 12 Carrimoon St Robinvale	UNSEALED LANEWAY	CLOSE	Upgrade	77	Lane 5	0 EDR		71		MAR 15-E4
Line 12 Gray St Nyah West	UNSEALED LANEWAY	UNREGISTERED	Upgrade	146	Black St	0 Lane 30A		146		MAR 25-A6
Line 12 Hastings St Swan Hill	UNSEALED LANEWAY	UNREGISTERED	Upgrade	208	Hasting St	0 Olive St		208		MAR 29-B9
Line 14 Allan St Nyah West	UNSEALED LANEWAY	UNREGISTERED	Upgrade	124	Stafford St	0 Olive St		124		MAR 24-E6
Line 14 Allan St Nyah West	UNSEALED LANEWAY	UNREGISTERED	Upgrade	345	EDR	0 EDR		345		MAR 24-E6
Line 14 Beveridge St Swan Hill	UNSEALED LANEWAY	UNREGISTERED	Upgrade	158	Pritchard Street	0 Pys Street		158		MAR 32-A1
Line 14 Labbert Rd Lake Boga	UNSEALED LANEWAY	UNREGISTERED	Upgrade	284	Labbert Street	0 Marraboor Street Lake Boga		284		MAR 35-D7
Line 14 Labbert Rd Lake Boga	UNSEALED LANEWAY	UNREGISTERED	Upgrade	221	Marraboor Street Lake Boga	284 Lunat Street		511		MAR 35-D6
Line 15 Vermon St Ullima	NOT MAINTAINED	CLOSE	No Change	445	Thornier Street	0 Hayes Street		445		MAR 21-D5
Line 15 Vermon St Ullima	UNREGISTERED	UNREGISTERED	Upgrade	222	Hayes Street	445 Vermon Street		667		MAR 21-D5
Line 18 Beveridge St Swan Hill	UNSEALED LANEWAY	UNREGISTERED	Upgrade	126	Berriham St	0 Gummow St		120		MAR 31-A6
Line 18 Beveridge St Swan Hill	UNSEALED LANEWAY	CLOSE	Upgrade	184	Bank Street	0 EDR		184		MAR 31-B6
Line 18 Beveridge St Swan Hill	UNSEALED LANEWAY	UNREGISTERED	Upgrade	182	45 Campbell St Swan Hill	0 EDR		182		MAR 31-B6
Line 18 Beveridge St Manangatang	NOT MAINTAINED	UNREGISTERED	No Change	182	Escalator Street	0 Sackville Street		182		MAR 17-D5
Line 18 Beveridge St Manangatang	UNREGISTERED	UNREGISTERED	Upgrade	253	Sackville Street	180 Coghill Street		433		MAR 17-D5
Line 18 Beveridge St Manangatang	NOT MAINTAINED	UNREGISTERED	No Change	161	Coghill Street	433 Rose Street		594		MAR 17-D6
Line 18 Beveridge St Manangatang	NOT MAINTAINED	UNREGISTERED	No Change	175	Rose Street	594 Lane Way Adjacent 20 Church Street Manangatang		769		MAR 17-D7
Line 18 Beveridge St Manangatang	UNREGISTERED	UNREGISTERED	Upgrade	106	Boys St	769 Larundel Street		106		MAR 32-A4
Line 2 Coghill St Manangatang	UNSEALED LANEWAY	UNREGISTERED	Upgrade	128	Pinner Street	0 Wood St		128		MAR 17-D6
Line 2 Coghill St Manangatang	NOT MAINTAINED	CLOSE	No Change	74	Lane 18	138 Church St		202	Paper road only	MAR 17-D6
Line 2 Coghill St Manangatang	NOT MAINTAINED	CLOSE	No Change	202	Lane 26	76 Church St		278	Paper road only	MAR 17-D6
Line 2 Lauer Cres Nyah West	UNSEALED LANEWAY	UNREGISTERED	Upgrade	186	Lauer Cres	0 Alma Street		180		MAR 25-G6
Line 21 Allan St Nyah West	UNSEALED LANEWAY	UNREGISTERED	Upgrade	139	Alma Street	180 Lauer Crescent		318		MAR 25-D6
Line 21 Allan St Nyah West	UNSEALED LANEWAY	UNREGISTERED	Upgrade	103	Mary Street Nyah West	0 Rose Street Nyah West		103		MAR 24-F6
Line 21 Woornien Rd Woornien Sh	UNSEALED LANEWAY	UNREGISTERED	Upgrade	119	Rose Street Nyah West	103 Olive St Nyah		222		MAR 24-F6
Line 22 Labbert Rd Lake Boga	UNSEALED LANEWAY	UNREGISTERED	Upgrade	323	Woornien Road	0 Alma St		323		MAR 26-D8
Line 22 Labbert Rd Lake Boga	UNSEALED LANEWAY	UNREGISTERED	Upgrade	223	Alma St	323 Monday St		546		MAR 26-D7
Line 22 Labbert Rd Lake Boga	UNSEALED LANEWAY	UNREGISTERED	Upgrade	279	Labbert Road	0 Marraboor Street Lake Boga		279		MAR 35-D7
Line 23 Vermon St Ullima	NOT MAINTAINED	CLOSE	No Change	444	Thornier Street	279 LOR		506		MAR 35-D6
Line 23 Vermon St Ullima	UNSEALED LANEWAY	UNREGISTERED	Upgrade	233	Hayes Street	446 Vermon Street		679		MAR 21-D5
Line 25 Malla Ave Robinvale	UNSEALED LANEWAY	UNREGISTERED	Upgrade	62	Lane 3c	0 Malla Ave		62		MAR 15-F3
Line 25 Malla Ave Robinvale	UNREGISTERED	UNREGISTERED	Upgrade	345	Sutton Lane	0 Coghill Street		345	Paper road only	MAR 17-D5
Line 26 Larundel St Manangatang	UNREGISTERED	UNREGISTERED	Upgrade	573	Coghill Street	345 Walle Highway		916		MAR 17-C7
Line 26 Station St Nyah West	NOT MAINTAINED	CLOSE	No Change	183	Station St	0 Black St		183	Paper road only	MAR 25-B6
Line 26 Station St Nyah West	UNSEALED LANEWAY	UNREGISTERED	Upgrade	226	Black St	183 Frederick St		403		MAR 25-A6
Line 29 Station St Pangi	UNSEALED LANEWAY	UNREGISTERED	Upgrade	209	Frederick St	403 Gray St		612		MAR 24-F6
Line 29 Station St Pangi	UNREGISTERED	UNREGISTERED	Upgrade	133	High St	0 High St		176		MAR 22-C5
Line 3 Mornah Ave Nyah West	NOT MAINTAINED	CLOSE	No Change	207	Monah Avenue Service Road	0 Lauer Cres		207	Paper road only - Unit access private	MAR 22-C6
Line 3 Station St Pangi	UNSEALED LANEWAY	UNREGISTERED	Upgrade	63	Lane 29	62 Hall St		125		MAR 22-C5
Line 3 Station St Pangi	UNSEALED LANEWAY	UNREGISTERED	Upgrade	273	Labbert Road	62 Hall St		62		MAR 22-D5
Line 30 Labbert Rd Lake Boga	UNSEALED LANEWAY	UNREGISTERED	Upgrade	227	Marraboor Street Lake Boga	0 Marraboor Street Lake Boga		273		MAR 35-D7
Line 31 Beveridge St Pangi	UNSEALED LANEWAY	UNREGISTERED	Upgrade	179	South St	0 High St		500		MAR 35-C7
Line 31 Beveridge St Pangi	UNSEALED LANEWAY	UNREGISTERED	Upgrade	172	High St	0 Lane 1		179		MAR 22-D5
Line 31 Stradbroke Ave	ACCESS	UNREGISTERED	Upgrade	62	Stradbroke Avenue Swan Hill	0 Bereton Lane Swan Hill		62		MAR 31-F3
Line 31 Stradbroke Ave	UNREGISTERED	UNREGISTERED	Upgrade	36	Bereton Lane Swan Hill	62 Lant Unit		78		MAR 31-F3
Line 31 Vermon St Ullima	UNREGISTERED	UNREGISTERED	Upgrade	69	Last Unit	78 Chisholm Street Swan Hill		147		MAR 31-F3
Line 32 Station St Nyah West	UNSEALED LANEWAY	UNREGISTERED	Upgrade	674	Thornier Street	0 Vermon Street		674	NO FORMED LANE	MAR 21-C5
Line 32 Station St Nyah West	UNREGISTERED	UNREGISTERED	Upgrade	278	Station St	0 Black St		278		MAR 25-B7

Register of Public Roads

April 2021

Swan Hill Rural City Council

Segment No	Proposed Class	Previous Class	Amendment	Length	From/Disc	To/Disc	Comments	Map Ref
Line 32 Station St N/gh West	UNSEALED LANEWAY	UNREGISTERED	Upgrade	223 Black St	278 Frederick St	501		MAP 24-A7
Line 32 Station St N/gh West	NOT MAINTAINED	CLOSE	No Change	226 Frederick St	501 Mary St	721	Paper road only	MAP 24-F7
Line 33 Leonora St Robinvale	UNSEALED LANEWAY	UNREGISTERED	Upgrade	215 Lane 6	0 Lane 5	215		MAP 15-F4
Line 33 Leonora St Robinvale	UNSEALED LANEWAY	UNREGISTERED	Upgrade	60 Lane 5	215 Leonora Street	275		MAP 15-F4
Line 33 Leonora St Robinvale	UNSEALED LANEWAY	CLOSE	Upgrade	64 Leonora Street	275 Lane 20	339		MAP 15-F4
Line 33 Leonora St Robinvale	UNSEALED LANEWAY	CLOSE	Upgrade	60 Lane 20	339 Ronald St	399		MAP 15-F4
Line 34 Mallia Ave Robinvale	NOT RESPONSIBLE	CLOSE	Ownership	64 Lane 48	0 Mallia Ave	64	Private land	MAP 15-F3
Line 35 Rutherford St Swan Hill	UNSEALED LANEWAY	UNREGISTERED	Upgrade	254 Rutherford St	0 Boys Street	254		MAP 35-C7
Line 36 Lalbert Rd Lake Boga	UNSEALED LANEWAY	UNREGISTERED	Upgrade	102 Lalbert Road	0 Marraboor Street Lake Boga	267		MAP 35-C7
Line 36 Lalbert Rd Lake Boga	UNSEALED LANEWAY	UNREGISTERED	Upgrade	102 Marraboor Street Lake Boga	267 End of track	369		MAP 35-C7
Line 36 Lalbert Rd Lake Boga	NOT MAINTAINED	CLOSE	No Change	115 End of track	369 EDR	488	Paper road only	MAP 16-A4
Line 37 Leonora St Robinvale	UNSEALED LANEWAY	UNREGISTERED	Upgrade	104 Leonora Street	0 private land	104		MAP 15-F4
Line 37 Leonora St Robinvale	NOT RESPONSIBLE	CLOSE	Ownership	22 private land	0 McCrae St	227	Private property	MAP 15-F4
Line 38 Rutherford St Swan Hill	UNSEALED LANEWAY	UNREGISTERED	Upgrade	227 Rutherford St	0 McCrae St	227		MAP 31-F4
Line 38 Rutherford St Swan Hill	UNSEALED LANEWAY	UNREGISTERED	Upgrade	30 McCrae St	227 McCrae St	237		MAP 31-F3
Line 39A Palaroo St Swan Hill	ACCESS	NEW ACCESS	New	64 Palaroo St	0 Lane 12	64		MAP 29-B9
Line 39A Palaroo St Swan Hill	UNSEALED LANEWAY	UNREGISTERED	Upgrade	57 Lane 12	64 Narebba Street	121		MAP 29-B9
Line 40 Gumnnow St	COLLECTOR	NEW	New	13 McCrae Street	0 McCrae Street	13		MAP 31-F3
Line 40 Gumnnow St	UNSEALED LANEWAY	UNREGISTERED	Upgrade	152 McCrae Street	33 Lane 4 Gumnnow St Swan Hill	165		MAP 31-F3
Line 41 Lalbert Rd Lake Boga	UNSEALED LANEWAY	UNREGISTERED	Upgrade	296 Lalbert Road	0 Marraboor Street Lake Boga	290		MAP 35-D6
Line 41 Lalbert Rd Lake Boga	UNSEALED LANEWAY	UNREGISTERED	Upgrade	227 Marraboor Street Lake Boga	290 Kumat Street	517		MAP 35-D6
Line 41 Lalbert Rd Lake Boga	NOT MAINTAINED	CLOSE	No Change	92 Kumat Street	517 Kening St	609		MAP 35-D5
Line 41 Lalbert Rd Lake Boga	NOT MAINTAINED	CLOSE	No Change	37 Kening St	609 EDR	646		MAP 35-D5
Line 41 Lalbert Rd Lake Boga	UNSEALED LANEWAY	UNREGISTERED	Upgrade	127 Rankin St	0 EDR	127		MAP 31-C0
Line 441 Campbell St Swan Hill	UNSEALED LANEWAY	UNREGISTERED	Upgrade	106 Rankin St	0 EDR	100		MAP 31-C0
Line 452 Campbell St Swan Hill	UNSEALED LANEWAY	UNREGISTERED	Upgrade	221 Albert Street	0 Long Street	221		MAP 31-B6
Line 456 Campbell St Swan Hill	UNSEALED LANEWAY	UNREGISTERED	Upgrade	55 Long Street	221 Lane 38 Kimberley Ave Swan Hill	273		MAP 31-B6
Line 456 Campbell St Swan Hill	UNSEALED LANEWAY	UNREGISTERED	Upgrade	66 Kimberley Avenue	273 Kimberley Avenue	26		MAP 31-B6
Line 49 Warkila St Robinvale	UNSEALED LANEWAY	UNREGISTERED	Upgrade	66 Warkila Street	0 Warkila Street	66		MAP 15-E3
Line 49 Warkila St Robinvale	NOT RESPONSIBLE	CLOSE	Ownership	113 Warkila Street	66 Road Reserve	178	Private land, No access	MAP 15-F3
Line 49 Warkila St Robinvale	NOT RESPONSIBLE	CLOSE	No Change	76 Road Reserve	178 Road Reserve	254	No access	MAP 15-F3
Line 5 Warkila St Robinvale	UNSEALED LANEWAY	UNREGISTERED	Upgrade	81 Road Reserve	254 Lane 84 Lake	335	Private land, No access	MAP 15-F3
Line 5 Warkila St Robinvale	UNSEALED LANEWAY	UNREGISTERED	Upgrade	62 Lane 33	0 Warkila Avenue	62		MAP 15-F4
Line 5 Warkila St Robinvale	NOT MAINTAINED	CLOSE	No Change	63 Lane 12	126 Warkila Avenue	126		MAP 15-F4
Line 6 Warkila Ave Robinvale	UNSEALED LANEWAY	UNREGISTERED	Upgrade	64 Warkila Avenue	126 Warkila Avenue	189	to be discontinued	MAP 15-E3
Line 6 Warkila Ave Robinvale	UNSEALED LANEWAY	UNREGISTERED	Upgrade	126 Hall St	0 Lane 33	64		MAP 15-E3
Line 61 Murray St Poregill	UNSEALED LANEWAY	UNREGISTERED	Upgrade	63 Lane 33	64 George St	127		MAP 21-D5
Line 67/68 Church St Manangatang	UNSEALED LANEWAY	UNREGISTERED	Upgrade	126 Hall St	0 Beveridge St	120		MAP 17-D5
Line 7 O'Connor St N/gh West	NOT MAINTAINED	CLOSE	No Change	72 Lane 18	0 Church St	72	Paper road only	MAP 17-D5
Line 7 O'Connor St N/gh West	UNSEALED LANEWAY	UNREGISTERED	Upgrade	75 Church St	0 O'Connor Street N/gh West	147	Paper road only	MAP 25-A3
Line 7 O'Connor St N/gh West	UNSEALED LANEWAY	UNREGISTERED	Upgrade	179 End of carpark	0 O'Connor Street N/gh West	179		MAP 25-A3
Line 7 O'Connor St N/gh West	UNSEALED LANEWAY	UNREGISTERED	Upgrade	107 O'Connor Street N/gh West	179 Leigh St	286		MAP 24-F5
Line 79 Chapman Street Swan Hill - Carpark	SEALING	ACCESS	Reclassify	138 Leigh St	286 Mary St	47	Not on Road Reserve	MAP 28-E9
Line 84 Latje Rd Robinvale	NOT MAINTAINED	CLOSE	No Change	48 Carpark	0 Carpark	96		MAP 28-E9
Line 84 Latje Rd Robinvale	NOT RESPONSIBLE	UNREGISTERED	Ownership	37 Warkila Street	0 Property access	37		MAP 15-F3
Line 9 Woorinen Rd Woorinen South	UNSEALED LANEWAY	UNREGISTERED	Upgrade	103 Property access	140 Private land	140		MAP 15-F3
Line 20 Carrington St Robinvale	NOT MAINTAINED	CLOSE	No Change	496 Woorinen Road	0 Womandy Street	496		MAP 26-C7
Line 20 Carrington St Robinvale	UNSEALED LANEWAY	UNREGISTERED	Upgrade	174 Lane 33	0 EDR	174	Discontinued	MAP 15-F4
Line First/Second Wood Wood	UNSEALED LANEWAY	UNREGISTERED	Upgrade	226 Carrington St	0 Ronald Street	220		MAP 15-E5
Line 30 George St Robinvale	UNSEALED LANEWAY	UNREGISTERED	Upgrade	273 Ball St	0 PG72	273	Paper road only	MAP 6-B5
Line 30 George St Robinvale	UNSEALED LANEWAY	UNREGISTERED	Upgrade	61 Mallia Avenue	0 Lane 1	61		MAP 15-F3
Line 30 George St Robinvale	UNSEALED LANEWAY	UNREGISTERED	Upgrade	209 Lane 1	61 Lane 25	270		MAP 15-F3
Line 30 George St Robinvale	NOT MAINTAINED	CLOSE	No Change	62 Lane 25	270 Leonora Street	332	Private laneway	MAP 15-F3
Line 30 George St Robinvale	NOT RESPONSIBLE	CLOSE	Ownership	63 Leonora Street	332 Lane 37	395	Private property	MAP 15-F4
Line 20 Station St Woorinen Sh	UNSEALED LANEWAY	UNREGISTERED	Upgrade	63 Lane 37	395 Ronald Street	458	Private property	MAP 15-F4
Line 20 Station St Woorinen Sh	UNSEALED LANEWAY	UNREGISTERED	Upgrade	196 Palmer Street	0 McCallman Street	190		MAP 26-C8
Line 20 Station St Woorinen Sh	UNSEALED LANEWAY	UNREGISTERED	Upgrade	204 McClimen Street	190 WOGO	394		MAP 26-B7
Line 20 Station St Woorinen Sh	UNSEALED LANEWAY	UNREGISTERED	Upgrade	325 WOGO	394 LOR	723		MAP 26-A7
Line 20 Station St Woorinen Sh	NOT RESPONSIBLE	New	New	62 McCrae Street	0 EDR	62	Check ownership	MAP 32-B3
Line 20 Station St Woorinen Sh	SEALING	New	New	68 Curfews Street	0 T Intersection	68		MAP 32-B3
Line 20 Station St Woorinen Sh	SEALING	New	New	20 Conmur Road	68 North EDR	88		MAP 32-B3
Line 20 Station St Woorinen Sh	SEALING	New	New	30 T Intersection	68 South EDR	78		MAP 32-B3
Line 20 Station St Woorinen Sh	UNSEALED LANEWAY	UNREGISTERED	Upgrade	53 Rutherford Street	0 EDR	53		MAP 31-F4
Line 20 Station St Woorinen Sh	UNSEALED LANEWAY	UNREGISTERED	Upgrade	156 Robinvale - Sea Lake Road	0 Pioneer Street	150		MAP 17-E6
Line 20 Station St Woorinen Sh	UNSEALED LANEWAY	UNREGISTERED	Upgrade	184 Pioneer Street	0 Church Street	184		MAP 17-D7
Line 20 Station St Woorinen Sh	UNSEALED LANEWAY	UNREGISTERED	Upgrade	102 Campbell Street	0 EDR	102		MAP 32-B2
Line 20 Station St Woorinen Sh	UNSEALED LANEWAY	UNREGISTERED	Upgrade	92 Pioneer Street	0 Bend Right	92		MAP 17-D5

Register of Public Roads

April 2021

Swan Hill Rural City Council

Segment No	Proposed Class	Amendment	Length	From/Disc	From/CH	To/Chan	Comments	Map Ref
Laneway Between Excelsior / Sackville/Maamangatang	NOT MAINTAINED	No Change	47	Bent Right	92 James Larundel St Maamangatang	139 Paper road only, track/extends onto priv	MAP 17-D5	
Laneway Boundary Bend	UNREG/ESTER	No Change	304	Murray Valley Highway	0 Service Road	304 Paper road only	MAP 3-A4	
Laneway Rear 1-31 Neilson St China	NOT MAINTAINED	No Change	206	Raphaels Road	255 LU57	455 Paper road only	MAP 18-D7	
Laneway Rear 1-31 Neilson St China	NOT MAINTAINED	No Change	255	Chinkapook-Nyah West Road	0 Raphael Road	255 Paper road only	MAP 18-C6	
Laneway Unnamed 2	SEALED LANEWAY	Upgrade	64	Campbell Street	0 MCCrae Street	88	MAP 32-B3	
Laneley Road	NOT MAINTAINED	No Change	3202	Phyllis West Road	0 Coonimar Road	3202 Not required for property access	MAP 5-B2	
Larkin Road	ACCESS	No Change	4209	Ernstigum Road	0 M121	4209	MAP 3-AD	
Larkin Road	ACCESS	No Change	3103	M121	4209 M125	7312	MAP 3-AB	
Larkin Road	ACCESS	No Change	153	M125	7465	7465	MAP 3-AB	
Larundel Road	SECONDARY	UNREG/ESTER	2915	GN36	7312 Hayestable-Koolbong Road	2919	MAP 4-B5	
Larundel Road	ACCESS	Upgrade	1174	White Road Gerahmin	0 White Road Gerahmin	4031 Not required for residential access	MAP 4-B5	
Larundel Road	ACCESS	Reclassify	2104	Property access	2919 Property access	4031 Not required for residential access	MAP 4-B5	
Larundel Road	ACCESS	Reclassify	2213	Cocamba Leihar Road	4031 Cocamba Leihar Road	6135	MAP 4-B4	
Larundel Road	ACCESS	Reclassify	2213	Cocamba Leihar Road	6135	6138	MAP 4-B4	
Larundel Road	SECONDARY	UNREG/ESTER	235	Murfin Road	8338	8568	MAP 4-B4	
Larundel Road	SECONDARY	UNREG/ESTER	2595	Tarran Road	8568 Tarran Road	11167	MAP 4-B4	
Larundel Road	SECONDARY	UNREG/ESTER	3245	Turner Road Larundel	11167 Turner Road Larundel	14416 Not required for residential access	MAP 4-B3	
Larundel Road	ACCESS	Reclassify	97	Turner Road Larundel	11167 Residential Access	11264	MAP 4-B3	
Larundel Road	ACCESS	Reclassify	1484	Residential Access	14416 Kulyne Tank Road	15900	MAP 4-B3	
Larundel St	NOT RESPONSIBLE	No Change	725	Start divided road	0 End Divided Road	725 Declared Main Road - VICROADS	MAP 15-D2	
Latie Road Eastbound	COLLECTOR	No Change	78	Sawks Court	0 Sawks Court	78	MAP 15-D2	
Latie Road Westbound	COLLECTOR	No Change	66	Natalie Lane	0 Natalie Lane	66	MAP 15-D2	
Latie Road Westbound Slip	COLLECTOR	No Change	108	Murray Valley Highway	0 Sawks Court	108	MAP 15-D2	
Latie Road Westbound	NEW SLIP	No Change	66	Murray Valley Highway	0 Sawks Court	143	MAP 15-D2	
Latie Road Eastbound	COLLECTOR	No Change	77	Natalie Lane	66 River Grove	155	MAP 15-D2	
Latie Road Eastbound	COLLECTOR	No Change	88	River Grove	78 River Grove	241	MAP 15-D2	
Latie Road Eastbound	COLLECTOR	No Change	47	River Grove	143 George Street Robinvale	253	MAP 15-D2	
Latie Road Eastbound	COLLECTOR	No Change	46	George Street Robinvale	153 George Street Robinvale	288	MAP 15-D2	
Latie Road Westbound	COLLECTOR	No Change	198	George Street Robinvale	251 George Street Robinvale	482	MAP 15-F2	
Latie Road Westbound	COLLECTOR	No Change	158	George Street Robinvale	258 Herbert Street	498	MAP 15-F2	
Latie Road Westbound	COLLECTOR	No Change	158	Herbert Street	299 Herbert Street	654	MAP 15-F2	
Latie Road Eastbound	COLLECTOR	No Change	158	Herbert Street	488 Watson Street	656	MAP 15-F2	
Latie Road Eastbound	COLLECTOR	No Change	151	Watkins Street	644 Donald Street Robinvale	835	MAP 16-A2	
Latie Road Eastbound	COLLECTOR	No Change	286	Donald Street Robinvale	656 Donald Street Robinvale	847	MAP 16-A2	
Latie Road Eastbound	COLLECTOR	No Change	386	Donald Street Robinvale	835 McEneaney Drive Robinvale	1115	MAP 16-B2	
Latie Road Roundabout	COLLECTOR	No Change	112	Latie Rd	847 McEneaney Drive Robinvale	1127	MAP 16-B2	
Latie Road Northbound	ACCESS	No Change	25	Latie Rd	1127 Round about	3188	MAP 16-B3	
Latie Road Northbound	COLLECTOR	No Change	61	McLennan Drive Robinvale	1188 Latie Rd Access 1	1249 Latie road access	MAP 16-B3	
Latie Road Southbound	COLLECTOR	No Change	65	McLennan Drive Robinvale	1188 Latie Rd Round about	1253 Latie road access	MAP 16-B3	
Latie Road Southbound	COLLECTOR	No Change	111	Latie Rd Access 1	1249 Latie road access 2	1360 Latie road access	MAP 16-B3	
Latie Road Access 2	ACCESS	No Change	29	Latie Rd	1253 Latie Road Access	1364	MAP 16-B3	
Latie Road Northbound	COLLECTOR	No Change	66	Latie road access 2	1299 Latie Rd	1426	MAP 16-B3	
Latie Road Southbound	COLLECTOR	No Change	113	Parke Street	1360 Parke Street	1430	MAP 16-B3	
Latie Road Southbound	COLLECTOR	No Change	113	Parke Street	1426 Alexander Street	1539	MAP 16-B3	
Latie Road Southbound	COLLECTOR	No Change	30	Alexander Street	1430 Alexander Street	1543	MAP 16-B3	
Latie Road Southbound	COLLECTOR	No Change	122	Lawrence Road Robinvale	1539 Lawrence Road Robinvale	1569	MAP 16-B4	
Latie Road Southbound	COLLECTOR	No Change	31	Alexander Street	1543 Lawrence Road Robinvale	1574	MAP 16-B4	
Latie Road Southbound	COLLECTOR	No Change	144	End Divided road	1569 End Divided road	1691	MAP 16-B4	
Latie Road	COLLECTOR	No Change	165	Oliver Road Robinvale	1702 Lawrence Road Robinvale	1702	MAP 16-B4	
Latie Road	COLLECTOR	No Change	29	Carrollyn Court	1702 Oliver Road Robinvale	1846	MAP 16-B4	
Latie Road	COLLECTOR	No Change	183	Williams Road Robinvale	2011 Williams Road Robinvale	2040	MAP 16-B5	
Latie Road	COLLECTOR	No Change	65	Adcock Road	2040 Adcock Road	2223	MAP 16-B5	
Latie Road	COLLECTOR	No Change	114	George Street Robinvale	2223 George Street Robinvale	2288	MAP 16-B6	
Latie Road	COLLECTOR	No Change	96	Carrazza Court	2288 Carrazza Court	2402	MAP 16-B6	
Latie Road	COLLECTOR	No Change	248	Ryan Road Robinvale	2402 Ryan Road Robinvale	2498	MAP 16-B6	
Latie Road	COLLECTOR	No Change	103	Loy Road	2498 Smith Road Robinvale	3167	MAP 16-B7	
Latie Road	COLLECTOR	No Change	665	Ryan Road Robinvale	3167 Loy Road	3349	MAP 16-C8	
Latie Road	COLLECTOR	No Change	215	Trotting Track Road	3349 Trotting Track Road	3452	MAP 16-C9	
Latie Road Slip	NEW SLIP	No Change	97	Trotting Track Road	3452 Symthe Road Robinvale	3671	MAP 16-C9	
Lauer Crescent	ACCESS	No Change	245	Service Road Monash Avenue Nyah West	3452 Murray Valley Highway	3549	MAP 25-D6	
Lauer Crescent	ACCESS	No Change	48	Alma Street Nyah West	0 Alma Street Nyah West	293	MAP 25-C6	
Lauer Crescent	ACCESS	No Change	232	Railway Avenue Nyah West	293 Monash Avenue Nyah West	525	MAP 25-C6	
Lawrence Road	ACCESS	NEW	35	Latie Road	0 Latie Road	35	MAP 16-B6	

Segment No	Proposed Class	Previous Class	Amendment	Length	From/Disc	From/Ch	To/Ch	Map Ref	Comments
Lawrence Road	ACCESS	ACCESS	No Change	217	Laite Road	35	EDR	246	MAP 16-B4
Lea Road	ACCESS	UNREGISTER	Upgrade	381	MacKay Road	0	Residential Access	381	MAP 16-A1
Lea Road	NOT MAINTAINED	UNREGISTER	No Change	1807	Residential Access	381	Old Manangatang Road	1988	Not required for residential access
Leamouth Road	ACCESS	UNREGISTER	No Change	2954	Gowanford South Road	0	Wood Road Chhanganin	2958	MAP 7-F5
Leamouth Road	NOT MAINTAINED	UNREGISTER	No Change	2354	Kookoomboo Road	0	Millers Tank Road	2354	MAP 5-B3
Leawidge Court	ACCESS	ACCESS	No Change	146	Makepeace Street	0	EDR	146	MAP 31-D3
Lee Road	SECONDARY	UNREGISTER	Upgrade	2782	LGA boundary	0	Three Chain Road	2782	required for property access
Lee Road	NOT MAINTAINED	UNREGISTER	No Change	1275	Woolmead-Vinifera Road	0	EDR	1279	Paper road only
Leeder Lane	ACCESS	ACCESS	No Change	337	Harris Road Tynnynder North	0	EDR	337	MAP 14-F6
Leegie Street	ACCESS	ACCESS	No Change	94	Buterworth Street	0	EDR	94	MAP 25-F9
Lehan Court	ACCESS	ACCESS	No Change	80	King Street	0	EDR	80	MAP 26-D9
Lehmann Lane	ACCESS	ACCESS	No Change	205	Murray Valley Highway	0	Lehmann Lane	209	MAP 26-AB
Lehmann Lane	NOT RESPONSIBLE	ACCESS	Ownership	195	Lehmann Lane	209	End of gravel	402	MAP 34-B1
Lehmann Lane	NOT MAINTAINED	UNREGISTER	No Change	334	End of gravel	402	EDR	740	Private Land/Not on road reserve
Leigh Street	ACCESS	ACCESS	No Change	374	Monash Avenue Nyah West	0	EDR	374	MAP 34-A2
Leithar School Road	ACCESS	ACCESS	No Change	2620	LGA boundary	0	Murfin Road	2620	MAP 25-A3
Leithar School Road Slip	ACCESS	NEW SLIP	New	99	LGA boundary	0	Leithar School Road	99	MAP 4-A4
Leithar School Road	ACCESS	ACCESS	No Change	2667	Murfin Road	2620	Turner Road Larundel	5287	MAP 4-A4
Leithar School Road	ACCESS	ACCESS	No Change	4886	Turner Road Larundel	5287	Boothey Road	10173	MAP 6-A3
Leithar School Road	ACCESS	ACCESS	No Change	70	Pascoe Street	0	EDR	70	MAP 31-C1
Leona Street	ACCESS	ACCESS	No Change	107	Brimley Road	0	McCannery Court	107	MAP 35-E4
Leona Street	ACCESS	ACCESS	No Change	105	McCannery Court	107	Carrington Street	212	MAP 35-E4
Leona Street	ACCESS	ACCESS	No Change	127	Carrington Street	212	Warren Avenue	359	MAP 35-F4
Leona Street	ACCESS	ACCESS	No Change	124	Warren Avenue	359	George Street	465	MAP 35-F4
Leona Street	ACCESS	ACCESS	No Change	85	George St	465	George St	504	MAP 35-F4
Leona Street	ACCESS	ACCESS	No Change	64	George Street Robinsonville	504	Lane 30 George St Robinsonville	508	MAP 35-F4
Leona Street	ACCESS	ACCESS	No Change	171	Malta Avenue	508	Walla Avenue	850	MAP 35-F3
Leona Street	ACCESS	ACCESS	No Change	826	Walla Avenue	850	Walla Avenue	857	MAP 35-F3
Leona Street	SECONDARY	ACCESS	Reclassification	3176	Malta Avenue	857	Walla Avenue	3176	MAP 31-B9
Leona Street	ACCESS	ACCESS	No Change	468	Residential Access	0	Property access	467	MAP 31-C7
Leona Street	ACCESS	ACCESS	No Change	751	Woolmead Road	0	EDR	751	MAP 31-C2
Leona Street	NOT MAINTAINED	UNREGISTER	Upgrade	731	LGA boundary	0	EDR	1580	MAP 14-C1
Leona Street	SECONDARY	UNREGISTER	Upgrade	2333	Springlefield Road	0	Bridon Road	2337	MAP 7-D4
Leona Street	SECONDARY	NEW SLIP	Upgrade	156	Lewis Road	0	Delmonico Road	156	MAP 8-A4
Leona Street	SECONDARY	UNREGISTER	Upgrade	1372	Boothey Road	2337	Wahb Road	3709	MAP 7-E4
Leona Street	ACCESS	ACCESS	Reclassify	2814	Wahb Road	3709	libert Road	6547	MAP 7-E4
Leona Street	SECONDARY	ACCESS	Reclassify	3326	libert Road	6547	Gowanford South Road	9783	MAP 7-E4
Leona Street	SECONDARY	ACCESS	Reclassify	3346	Gowanford South Road	9783	Delmonico Road	13123	MAP 8-A4
Leona Street	NOT RESPONSIBLE	CLOSE	Ownership	1006	Kelly Road Wemen	0	EDR	1000	MAP 1-C7
Leona Street	NOT RESPONSIBLE	CLOSE	Ownership	471C	Ryan Road	1000	Hill Road	5710	DELWP
Leona Street	NOT RESPONSIBLE	CLOSE	Ownership	5195	Hill Road	1000	Booth Road Liparoon	10909	DELWP
Leona Street	NOT RESPONSIBLE	CLOSE	Ownership	1645	Booth Road Liparoon	10909	LGA boundary	12554	DELWP
Leona Street	NOT RESPONSIBLE	CLOSE	Ownership	2096	Booth road	0	Council Boundary	2096	UNUSED ROAD LICENCE
Leona Street	NOT MAINTAINED	CLOSE	No Change	765	Hatch-Robinville Road	0	Driveway	765	Private Driveway
Leona Street	SECONDARY	ACCESS	Ownership	186	Driveway	765	EDR	951	MAP 1-C6
Leona Street	SECONDARY	ACCESS	Reclassify	2249	Hasting Tank Road	0	Hogben Road	2249	MAP 3-B9
Leona Street	NOT MAINTAINED	CLOSE	No Change	1262	Hogben Road	2249	M21	3511	Not required for property access
Leona Street	NOT MAINTAINED	CLOSE	No Change	2761	M21	3511	Haystack-Koolomong Road	6272	Not required for property access
Leona Street	ACCESS	ACCESS	No Change	174	Birchwood Avenue	0	EDR	174	MAP 21-C6
Leona Street	ACCESS	ACCESS	No Change	72	Curri Drive	0	EDR	72	MAP 31-D5
Leona Street	ACCESS	ACCESS	No Change	37	Murray Valley Highway	0	Koetsveld Drive	37	MAP 9-B3
Leona Street	ACCESS	ACCESS	No Change	2472	Koetsveld Drive	37	End if seal	2509	MAP 9-B3
Livingston Court	ACCESS	ACCESS	No Change	65	Lock Drive	0	EDR	65	MAP 31-C4
Lloyd Street	ACCESS	ACCESS	No Change	222	Fredrick Street	0	Black Street Nyah West	222	MAP 25-A6
Lloyd Street	ACCESS	ACCESS	No Change	33	Black Street Nyah West	222	Station Street Nyah West	255	MAP 25-B6
Lloyd Street	SECONDARY	ACCESS	Reclassify	1387	Dusty Road	0	Lucies Road	1387	MAP 7-C2
Lloyd Street	ACCESS	ACCESS	Reclassify	1804	Burns Road	0	Sea Lake-Swan Hill Road	1804	MAP 7-F4
Lloyd Street	ACCESS	ACCESS	No Change	88	Murlong Street	0	Livingston Court	88	MAP 31-C4
Lloyd Street	ACCESS	ACCESS	No Change	215	Livingston Court	0	Murison Street	303	MAP 31-C4
Lloyd Street	ACCESS	ACCESS	No Change	279	Pritchard Street Swan Hill	0	Pritchard Street Swan Hill	279	MAP 31-D2
Lloyd Street	ACCESS	ACCESS	No Change	374	Lake Bega Uthman Road	0	KU57	374	MAP 9-B4
Lloyd Street	ACCESS	ACCESS	No Change	742	KU57	374	Lake Bega Road	1116	MAP 9-B4
Lloyd Street	ACCESS	ACCESS	No Change	1689	KU68	1116	Back Boga Road	2805	MAP 9-B4
Lloyd Street	ACCESS	ACCESS	No Change	643	Back Boga Road	2805	King Lane	3448	MAP 9-B4
Lloyd Street	ACCESS	ACCESS	No Change	253	King Lane	3448	Murray Valley Highway	3701	MAP 9-B4
Lloyd Street	ACCESS	ACCESS	No Change	176	Albert Street	0	Lane 456 Campbell St Swan Hill	176	MAP 31-B6
Lloyd Street	ACCESS	ACCESS	No Change	60	Lane 456 Campbell St Swan Hill	176	Cambell Street	236	MAP 31-B6

Segment No	Proposed Class	Amendment	Length	From/Disc	From/CH	To/Disc	To/Chan	Map Ref
Lower Lane	UNSEALED LANEWAY	Upgrade	189	189 Bryan Street Swan Hill	0 EDR	189	189	MAR 32-C7
Loy Road	ACCESS	No Change	344	344 Laje Road	0 Deam Road	344	344	MAR 16-D8
Lucas Lane	SECONDARY	UNREGISTER	3216	3216 Cocomb-Miralie Road	0 Flame Road	3216	3216	REQUIRED FOR PROPERTY ACCESS (POTI) MAR 6-A4
Lucas Lane	SECONDARY	UNREGISTER	3246	3246 Flame Road	3210 Mallee Highway	6436	6436	REQUIRED FOR PROPERTY ACCESS MAR 6-A4
Lusty Lane	ACCESS	RECLASSIFY	312	312 Nyah West Road	0 EDR	312	312	MAR 25-F6
Luzes Road	SECONDARY	RECLASSIFY	1715	1715 Sea Lake-Swan Hill Road	0 Road outside LGA boundary	1715	1715	NOT required for residential access MAR 7-B4
Luzes Road	SECONDARY	RECLASSIFY	1668	1668 Road outside LGA boundary	3715 Wakefield Road	2921	2921	NOT required for residential access MAR 7-B4
Luzes Road	SECONDARY	RECLASSIFY	1206	1206 Wakefield Road	2921 Collier Road	4589	4589	MAR 7-B3
Luzes Road	SECONDARY	RECLASSIFY	3632	3632 Collier Road	4589 Loyds Road	8221	8221	MAR 7-B3
Luzes Road	NOT RESPONSIBLE	OWNERSHIP	2386	2386 Loyds Road	8221 End of licence	10607 UNISED ROAD LICENCE	10607	MAR 7-B2
Luzes Road Ex	NOT MAINTAINED	CLOSE	832	832 End of licence	10607 WTD4	11439 Paper Road only	11439	MAR 7-B2
Luzes Road Ex	SECONDARY	RECLASSIFY	1041	1041 Burns Road	0 Residential Access	1041	1041	MAR 7-C4
Lynden Street	ACCESS	NO CHANGE	855	855 Residential Access	7041 Sea Lake-Swan Hill Road	1896	1896	MAR 31-E1
Lynden Street	ACCESS	NO CHANGE	107	107 Thurla Street	0 Arthur Court	107	107	MAR 31-E1
Macfarlane Road	ACCESS	NO CHANGE	56	56 Arthur Court	107 EDR	163	163	MAR 21-F8
Macfarlane Road	ACCESS	NO CHANGE	127	127 Bolton-Kooloonong Road	0 Porous Road	3044	3044	MAR 21-F8
Macfarlane Road	ACCESS	RECLASSIFY	937	937 Porous Road	127 Residential Access	3375	3375	NOT required for residential access MAR 21-F8
Macfarlane Road	SECONDARY	RECLASSIFY	2331	2331 Residential Access	3044 Tin Dog Road	7599	7599	MAR 21-F7
Macfarlane Road	SECONDARY	RECLASSIFY	4228	4228 Tin Dog Road	3375 Wabdown Road	1274	1274	MAR 4-F5
Mackay Road	ACCESS	RECLASSIFY	1274	1274 Fletcher Road Eureka	0 Lea Road Chintapook	3320	3320	MAR 4-F5
Mackay Road	SECONDARY	RECLASSIFY	208	208 Lea Road Chintapook	3320 EDR	6796	6796	MAR 5-A6
Mackay Road	SECONDARY	RECLASSIFY	3478	3478 EDR	6796 Meridian Road	8855	8855	MAR 5-A6
Mackay Road	SECONDARY	RECLASSIFY	2055	2055 Meridian Road	8855 Waban Road	1805	1805	MAR 8-D3
Mackay Road	ACCESS	NO CHANGE	1805	1805 Cumrock Road	0 Old Trocco Road	3203	3203	MAR 8-D3
Mackay Road	SECONDARY	RECLASSIFY	2203	2203 Mason Road	0 Residential Access	3213	3213	MAR 8-D3
Mackay Road	ACCESS	NO CHANGE	1036	1036 Residential Access	3213 Property Road	9860	9860	MAR 8-D3
Mackay Road	ACCESS	NO CHANGE	3154	3154 Snygg Ridge Road	3233 Woodsmain-Geehan Road	3194	3194	MAR 10-F7
Mackay Road	ACCESS	NO CHANGE	146	146 Snygg Ridge Road	3194 Bogavale Road	3134	3134	MAR 10-F7
Mackay Road	ACCESS	NO CHANGE	653	653 Bogavale Road	3134 Bogavale Road	3134	3134	MAR 10-F7
Mackay Road	ACCESS	NO CHANGE	255	255 Thea Road	2134 Apsle Road	3785	3785	MAR 32-C9
Mackay Road	ACCESS	NO CHANGE	1295	1295 Chillingah Road	0 EDR	1295	1295	MAR 31-A5
Mackay Road	ACCESS	NO CHANGE	103	103 Murray Valley Highway	0 Murray Valley Highway	103	103	MAR 9-B2
Mackay Road	ACCESS	NO CHANGE	1463	1463 Cornwell Lane	0 Cornwell Lane	1564	1564	MAR 9-B2
Mackay Road	ACCESS	NO CHANGE	264	264 Chillingah Road	0 Property access	764	764	MAR 6-A8
Mackay Road	SECONDARY	RECLASSIFY	1225	1225 Property access	764 Standen Road	1979	1979	MAR 6-A8
Mackay Road	NOT RESPONSIBLE	OWNERSHIP	2133	2133 Kenley Road	0 Fulford Court	2133 UNISED ROAD LICENCE	2133	MAR 31-E8
Mackay Road	ACCESS	NO CHANGE	99	99 Rutherford Street	0 Fulford Court	99	99	MAR 31-E4
Mackay Road	ACCESS	NO CHANGE	42	42 Fulford Court	99 Lanbridge Court	141	141	MAR 31-E3
Mackay Road	ACCESS	NO CHANGE	60	60 Lanbridge Court	141 Barwick Court	201	201	MAR 31-E3
Mackay Road	ACCESS	NO CHANGE	65	65 Barwick Court	201 Waver Drive Swan Hill	266	266	MAR 31-E3
Mackay Road	ACCESS	RECLASSIFY	1098	1098 New Britain Road	0 Darwin Road	1098	1098	MAR 10-E3
Mackay Road	ACCESS	NO CHANGE	374	374 Darwin Road	0 Darwin Road	2072	2072	MAR 10-E3
Mackay Road	ACCESS	NO CHANGE	295	295 Timor Road	2072 Kokoda Court	2362	2362	MAR 10-D3
Mackay Road	ACCESS	NO CHANGE	722	722 Kokoda Court	2362 Gona Road	3084	3084	MAR 10-D3
Mackay Road	ACCESS	NO CHANGE	1216	1216 Gona Road	3084 Bogadjim Road	4294	4294	MAR 10-D4
Mackay Road	ACCESS	NO CHANGE	1177	1177 Bogadjim Road	4294 Wau Road	5471	5471	MAR 10-D4
Mackay Road	ACCESS	NO CHANGE	1034	1034 Wau Road	5471 Finchhafen Road	6503	6503	MAR 10-C5
Mackay Road	ACCESS	NO CHANGE	3886	3886 Finchhafen Road	6503 Finchhafen Road	10339	10339	MAR 10-B5
Mackay Road	ACCESS	NO CHANGE	193	193 Church Hill Road	0 School Hill Road	193	193	MAR 21-C7
Mackay Road	ACCESS	NO CHANGE	166	166 School Hill Road	193 Hayes Hill Road	359	359	MAR 21-C7
Mackay Road	ACCESS	NO CHANGE	204	204 Hayes Hill Road	359 Cobb Coach Lane	563	563	MAR 21-C6
Mackay Road	ACCESS	NO CHANGE	333	333 Leonora Street	0 Herbert Street	333	333	MAR 15-F3
Mackay Road	NOT RESPONSIBLE	VICROADS	62418	62418 Murray Valley Highway	0 Lettler School Road	62418 Declared Main Road - VICROADS	62418	MAR 4-F3
Mackay Road	NOT MAINTAINED	UNREGISTER	2375	2375 Knight Road	0 Property access	2375	2375	NOT required for property access MAR 10-D7
Mackay Road	ACCESS	NO CHANGE	2022	2022 Property access	2375 Happy Valley Road	4397	4397	MAR 10-C6
Mackay Road	ACCESS	NO CHANGE	166	166 Coubath Street	0 Akacia Street	160	160	MAR 30-E3
Mackay Road	ACCESS	NO CHANGE	148	148 Mortoo Street Swan Hill	0 EDR	148	148	MAR 31-C3
Mackay Road	ACCESS	NO CHANGE	61	61 Robin Street	0 EDR	61	61	MAR 15-E2
Mackay Road	ACCESS	NO CHANGE	2854	2854 Amuelio Wernem Road	0 McQueen Road	2854	2854	NOT required for property access MAR 15-E3
Mackay Road	UNREGISTER	UNREGISTER	123	123 Old Street Robinnale	0 Herbert Street	123	123	MAR 15-E3
Mackay Road	ACCESS	NO CHANGE	70	70 Poole Boulevard	0 EDR	70	70	MAR 31-F7
Mackay Road	ACCESS	NO CHANGE	254	254 Dallas Street	0 Spaulin Street	254	254	MAR 35-C7
Mackay Road	ACCESS	RECLASSIFY	64	64 Soudan Street	254 Lane 36 Labort Rd	318	318	MAR 35-C7
Mackay Road	ACCESS	RECLASSIFY	63	63 Lane 36 Labort Rd	318 Boga Street	881	881	MAR 35-C7
Mackay Road	ACCESS	RECLASSIFY	62	62 Boga Street	381 Lane 30	443	443	MAR 35-C7
Mackay Road	ACCESS	RECLASSIFY	63	63 Lane 30	443 Tyrrell Street	506	506	MAR 35-D7
Mackay Road	ACCESS	RECLASSIFY	63	63 Tyrrell Street	506 Lane 22	569	569	MAR 35-D7

Segment No	Proposed Class	Amendment	Length	From/Disc	From/CH	To/Disc	To/Chan	Comments	Map Ref
Maraboor Street Lake Boga	ACCESS	RECLASSIFY	63 Lane 22		569 Murray Street Lake Boga		632		MAP 35-D7
Maraboor Street Lake Boga	ACCESS	COLLECTOR	62 Murray Street Lake Boga				694		MAP 35-D6
Maraboor Street Lake Boga	ACCESS	COLLECTOR	63 Lane 14		694 Kerang Street		757		MAP 35-D6
Maraboor Street Lake Boga	ACCESS	COLLECTOR	65 Kerang Street				820		MAP 35-D6
Maraboor Street Lake Boga	ACCESS	COLLECTOR	62 Lane 4		820 Station Street Lake Boga		882		MAP 35-D6
Maraboor Street Swan Hill	ACCESS	NO CHANGE	381 Bryan Street Swan Hill		0 Gregg Street		381		MAP 32-C7
Maraboor Street Swan Hill	ACCESS	NO CHANGE	90 Gregg Street		381 Mitchell Street Swan Hill		471		MAP 32-C6
Maraboor Street Swan Hill	NOT MAINTAINED	NO CHANGE	5751 Buckley Road		0 Wandown Road Koorakab		5751	Not required for property access	MAP 2-E6
Maraboor Street Swan Hill	SECONDARY	NEW SLIP	31 Marshall Road		0 Wandown Road Koorakab		31		MAP 2-E7
Maraboor Street Swan Hill	ACCESS	UNREGISTER	1756 Jampot Road		0 Back Quarry Road		1756		MAP 9-B5
Mary Court	ACCESS	UNREGISTER	238 Anniversary Drive		0 EDR		239		MAP 15-F7
Mary Street Nugh West	NOT MAINTAINED	NO CHANGE	87 Lane 7		0 Monash Avenue Nugh West westbound		87	Not on Road Reserve	MAP 24-F5
Mary Street Nugh West	ACCESS	NO CHANGE	21 Monash Avenue Nugh West westbound		87 Monash Avenue Nugh West Eastbound		108		MAP 24-F6
Mary Street Nugh West	ACCESS	NO CHANGE	63 Monash Avenue Nugh West Eastbound		108 Lane 14		171		MAP 24-F6
Mary Street Nugh West	NOT MAINTAINED	NO CHANGE	67 Lane 14		171 Allan Street		233		MAP 24-F6
Mary Street Nugh West	ACCESS	NO CHANGE	231 Lane 21 Allan St Nugh West				300		MAP 24-F6
Mary Street Nugh West	ACCESS	NO CHANGE	300 Gray Street Nugh West		353 Donald Street Nugh West		353		MAP 24-F6
Mary Street Nugh West	ACCESS	NO CHANGE	55 Lane 21 Allan St Nugh West		488 Elizabeth St		571	Paper Road only	MAP 24-F6
Mary Street Nugh West	NOT MAINTAINED	UNREGISTER	125 Donald Street Nugh West		0 Murray Valley Highway		606	Crossed	MAP 2-E4
Mary Street Pundill	ACCESS	NO CHANGE	606 Church St		0 Chapman Street		100		MAP 25-B9
Mary Street Swan Hill	ACCESS	NO CHANGE	100 Curlews Street		0 Pt Road		2969		MAP 8-D4
Mason Road	SECONDARY	ACCESS	2945 Lake Boga Ultima Road		2949 Macpherson Road		3025		MAP 8-D3
Mason Road	SECONDARY	ACCESS	76 Pt Road		3025 Devine Road		3209		MAP 8-D3
Mason Road	SECONDARY	ACCESS	2184 Macpherson Road		3029 Property access		3608		MAP 8-D3
Mason Road	SECONDARY	ACCESS	935 Devine Road		3608 Devine Road		3880		MAP 8-D3
Mason Road	ACCESS	NO CHANGE	272 Property access		3880 Devine Road		748		MAP 8-D3
Mason Road	ACCESS	NO CHANGE	1868 Dalrymple Road		5865 Sea Lakes/Swan Hill Road		19		MAP 8-D3
Mason Court	ACCESS	NO CHANGE	88 George Street Washvale		16 George Street Robinson		30		MAP 15-A9
Mason Road	ACCESS	NO CHANGE	1885 Murray Road		0 EDR		1385		MAP 11-E6
Matteson Road	SECONDARY	UNREGISTER	3266 O'Meara Road		0 Murrumbidgee Road		3266	SHRC Responsibility refer Boundary on MAP 8-A9	MAP 8-A9
Matteson Tank Road	SECONDARY	UNREGISTER	4854 Murrumbidgee Road		3266 EA boundary		7920	SHRC Responsibility refer Boundary on MAP 8-A8	MAP 8-A8
Matteson Lane	ACCESS	UNREGISTER	264 North West Road		0 Sikes Lane		264		MAP 12-A3
Matteson Lane	UNSEALED LANEWAY	UNREGISTER	244 Sikes Lane		0 EDR		478		MAP 12-A1
Matteson Lane	NOT MAINTAINED	UNREGISTER	81 Murray Street		0 EDR		81	Private use?	MAP 22-D4
MB02	NOT RESPONSIBLE	CLOSE	1617 Mason Road		0 MB05		1617	Paper road only	MAP 8-D4
MB02	NOT RESPONSIBLE	CLOSE	1703 MB05		1617 Forryth Road		3119	UNUSED ROAD LICENCE	MAP 8-B4
MB02	NOT MAINTAINED	CLOSE	1548 Forryth Road		3119 MB07		4867	Paper road only	MAP 8-E4
MB03	NOT RESPONSIBLE	CLOSE	1618 Dog Netting Fence Road		0 MB05		1618	UNUSED ROAD LICENCE	MAP 8-D5
MB03	NOT MAINTAINED	CLOSE	1583 MB05		3201 Tavor Road		3201	Not required for property access	MAP 8-D5
MB03	NOT RESPONSIBLE	CLOSE	1655 Taylor Road		3201 MB07		4860	Not required for property access	MAP 8-D5
MB03	NOT RESPONSIBLE	CLOSE	2123 MB07		4860 MB27		6983	UNUSED ROAD LICENCE	MAP 8-E5
MB05	NOT RESPONSIBLE	CLOSE	546 MB27		6983 Donald Swan Hill Road		7523		MAP 8-E5
MB05	NOT RESPONSIBLE	CLOSE	1636 MB12		0 MB26		1630	UNUSED ROAD LICENCE	MAP 8-D5
MB05	NOT RESPONSIBLE	CLOSE	1633 MB26		3263 UNUSED ROAD LICENCE		3263	UNUSED ROAD LICENCE	MAP 8-D5
MB05	NOT RESPONSIBLE	CLOSE	1621 Brown Road		3263 MU11		4884	UNUSED ROAD LICENCE	MAP 8-D5
MB05	NOT RESPONSIBLE	CLOSE	1636 MU11		4884 Johnson Road		6520	UNUSED ROAD LICENCE	MAP 8-D5
MB05	NOT MAINTAINED	CLOSE	1596 Johnson Road		8110 Not required for property access		8110	Not required for property access	MAP 8-D5
MB05	NOT RESPONSIBLE	CLOSE	1628 MB03		6520 MB03		9738	UNUSED ROAD LICENCE	MAP 8-D4
MB05	NOT RESPONSIBLE	CLOSE	1654 Lake Boga Ultima Road		8110 Lake Boga Ultima Road		11396	UNUSED ROAD LICENCE	MAP 8-D4
MB05	NOT MAINTAINED	CLOSE	1646 MB02		9738 MB02		13036	Not required for property access	MAP 8-D4
MB05	NOT RESPONSIBLE	CLOSE	2136 MacPhersons Road		13036 MacPhersons Road		15166	UNUSED ROAD LICENCE	MAP 8-D3
MB07	NOT MAINTAINED	CLOSE	1622 MU11		13036 Devine Road		1622	Not required for property access	MAP 8-E5
MB07	NOT RESPONSIBLE	CLOSE	1598 Johnson Road		0 Johnson Road		3220	UNUSED ROAD LICENCE	MAP 8-E5
MB07	NOT RESPONSIBLE	CLOSE	1236 MB09		3220 Lake Boga Ultima Road		4456	UNUSED ROAD LICENCE	MAP 8-E4
MB07	NOT MAINTAINED	CLOSE	2052 Lake Boga Ultima Road		4456 MB02		6508	UNUSED ROAD LICENCE	MAP 8-E4
MB07	NOT MAINTAINED	CLOSE	1608 MB02		6508 Macpherson Road		8117	Not required for property access	MAP 8-E4
MB07	NOT RESPONSIBLE	CLOSE	2546 Donald Swan Hill Road		10312 UNUSED ROAD LICENCE		2540	UNUSED ROAD LICENCE	MAP 8-E3
MB07	NOT MAINTAINED	CLOSE	1143 Donald Swan Hill Road		0 Dog Netting Fence Road		1143	Not required for property access	MAP 8-D6
MB07	NOT MAINTAINED	CLOSE	1638 Taylor Road		0 Taylor Road		2782	UNUSED ROAD LICENCE	MAP 8-D6
MB07	NOT RESPONSIBLE	CLOSE	1606 MB05		1143 MB05		4388	UNUSED ROAD LICENCE	MAP 8-D6
MB07	NOT RESPONSIBLE	CLOSE	1038 MB03		2782 Dog Netting Fence		3038	UNUSED ROAD LICENCE	MAP 8-E4
MB07	NOT RESPONSIBLE	CLOSE	316 KW03		0 Lake Boga Ultima Road		316	Not required for property access	MAP 8-F3
MB09	NOT MAINTAINED	CLOSE	1965 CD01		316 Almbury Road		2285	Not required for property access	MAP 8-F3
MB09	NOT RESPONSIBLE	CLOSE	2017 Almbury Road		2285 Woolmen-Gochlen Road		4302	UNUSED ROAD LICENCE	MAP 8-F3
MB29	NOT RESPONSIBLE	CLOSE	2169 Macpherson Road		0 Devine Road		2169	UNUSED ROAD LICENCE	MAP 8-E3
McClain Court	ACCESS	NO CHANGE	136 Murrumbidgee Street		0 EDR		136		MAP 31-D1

Register of Public Roads

April 2021

Swan Hill Rural City Council

Segment No	Proposed Class	Previous Class	Amendment	Length	From/Disc	From/CH	To/Disc	To/Chan	Comments	Map Ref
McAlister Road	ACCESS	ACCESS	No Change	217	Quinn Drive	0 Servier Road Sea Lake Road Industrial Estate	0 Coaster Lane	217		MAR 31-A4
McAlpine Lane	ACCESS	ACCESS	No Change	274	Stradbroke Avenue Nwh	0 Coaster Lane	0 Coaster Lane	274		MAR 21-B8
McAlpine Lane	ACCESS	ACCESS	No Change	566	Coaster Lane	274 EDR	0 Fraser Street	840		MAR 6-B6
McBain Street	ACCESS	ACCESS	No Change	55	EDR	0 Fraser Street	0 Fraser Street	55		MAR 31-C3
McBain Street	ACCESS	ACCESS	No Change	46	Fraser Street	0 Fraser Street	0 Fraser Street	101		MAR 31-C3
McCabe Road	SECONDARY	CLOSE	Upgrade	351	Lakeside Drive	0 Rob Roy Road	0 Rob Roy Road	551		MAR 14-C4
McCallum Street	NOT RESPONSIBLE	VICROADS	No Change	2025	Murray River Bridge	2025 Declared Main Road - VICROADS	2025 Declared Main Road - VICROADS	34		MAR 31-E2
McCallum Street Service Road	ACCESS	ACCESS	New	34	McCullum Street	0 Cockerell Court	0 Cockerell Court	34		MAR 31-E3
McCallum Street Service Road	ACCESS	ACCESS	New	84	Cockerell Court	34 Stradbroke Avenue Swan Hill	34 Stradbroke Avenue Swan Hill	118		MAR 31-E3
High Street Swan Hill Northbound	NOT RESPONSIBLE	VICROADS	No Change	34	McCullum Street	935 McCullum Street	935 McCullum Street	969		MAR 31-A2
High Street Swan Hill Southbound	NOT RESPONSIBLE	VICROADS	No Change	34	McCullum Street	939 McCullum Street	939 McCullum Street	973		MAR 31-A2
McCalman Road	SECONDARY	UNREGISTER	Upgrade	3263	McCalman Road Waitchie	0 Springfield Road	0 Springfield Road	3263	Required for property access	MAR 7-D3
McCalman Street	ACCESS	ACCESS	No Change	62	Station Street	0 Lane 20 Station St Woolleen Sh	0 Lane 20 Station St Woolleen Sh	62		MAR 26-B8
McCalman Street	ACCESS	ACCESS	No Change	176	114 Lane 20 Station St Woolleen Sh	62 Bright Street	62 Bright Street	176		MAR 26-B7
McCalman Street	ACCESS	ACCESS	No Change	247	71 Bright Street	176 Recreation Reserve access	176 Recreation Reserve access	247		MAR 26-B7
McCalman Street	NOT MAINTAINED	CLOSE	No Change	104	Recreation Reserve access	247 Caffey Street	247 Caffey Street	351		MAR 26-B7
McCannery Court	ACCESS	ACCESS	No Change	50	Leonora Street	0 EDR	0 EDR	50		MAR 15-E4
McCannery Court	ACCESS	ACCESS	No Change	3197	Gowanford West Road	3197 Property access	3197 Property access	4823		MAR 7-E2
McClelland Road	ACCESS	ACCESS	No Change	1628	Dundas Road	4823 Waitchie Road	4823 Waitchie Road	5428		MAR 7-E2
McClelland Road	ACCESS	ACCESS	No Change	605	Property access	0 Canderby Street	0 Canderby Street	379		MAR 21-C3
McClelland Street	ACCESS	ACCESS	No Change	158	Comely Street	179 Dilon Street	179 Dilon Street	337		MAR 21-C3
McClelland Street	ACCESS	ACCESS	No Change	107	Chillingall Road	0 Haydon Road Tynnyder West	0 Haydon Road Tynnyder West	1617		MAR 12-B5
McClelland Street	ACCESS	ACCESS	Reclassify	1617	Chillingall Road	1617 Wolluply Road	1617 Wolluply Road	4407		MAR 12-B4
McClelland Street	ACCESS	ACCESS	Reclassify	1028	Winnindoo Road	0 EDR	0 EDR	1028	Required for Residential Access	MAR 14-D2
McClelland Street	ACCESS	ACCESS	Upgrade	98	Stradbroke Avenue Swan Hill	0 Stewart Street Swan Hill	0 Stewart Street Swan Hill	98		MAR 31-F3
McClelland Street	ACCESS	ACCESS	Upgrade	58	Stradbroke Avenue Swan Hill	0 Stewart Street Swan Hill	0 Stewart Street Swan Hill	58		MAR 31-F3
McClelland Street	ACCESS	ACCESS	No Change	74	Stewart Street Swan Hill	58 Stewart Street Swan Hill	58 Stewart Street Swan Hill	74		MAR 31-F3
McClelland Street	ACCESS	ACCESS	No Change	58	Stewart Street Swan Hill	74 Stewart Street Swan Hill	74 Stewart Street Swan Hill	58		MAR 31-F3
McClelland Street	ACCESS	ACCESS	No Change	46	Stewart Street Swan Hill	74 Stewart Street Swan Hill	74 Stewart Street Swan Hill	114		MAR 31-F3
McClelland Street	ACCESS	ACCESS	No Change	43	Stewart Street Swan Hill	74 Stewart Street Swan Hill	74 Stewart Street Swan Hill	115		MAR 31-F3
McClelland Street	ACCESS	ACCESS	No Change	21	Beverton Lane	114 Lane 38	114 Lane 38	136		MAR 31-F3
McClelland Street	ACCESS	ACCESS	No Change	115	Lane 38	136 Chicholm Street Swan Hill	136 Chicholm Street Swan Hill	201		MAR 31-F3
McClelland Street	ACCESS	ACCESS	No Change	65	Lane 38	201 Lane 4 Gummow St Swan Hill	201 Lane 4 Gummow St Swan Hill	268		MAR 31-F3
McClelland Street	ACCESS	ACCESS	No Change	67	Chicholm Street Swan Hill	268 Gummow Street	268 Gummow Street	330		MAR 31-F3
McClelland Street	ACCESS	ACCESS	No Change	62	Lane 4 Gummow St Swan Hill	330 Gummow Street	330 Gummow Street	340		MAR 31-F3
McClelland Street	ACCESS	ACCESS	No Change	30	Gummow Street	340 High Street Swan Hill	340 High Street Swan Hill	456		MAR 31-F3
McClelland Street	ACCESS	ACCESS	No Change	30	Gummow Street	456 Spilatt Street	456 Spilatt Street	566		MAR 32-A3
McClelland Street	ACCESS	ACCESS	Upgrade	113	High Street Swan Hill	457 Spilatt Street	457 Spilatt Street	568		MAR 32-A3
McClelland Street	ACCESS	ACCESS	Upgrade	70	McCrae St	457 High St	457 Round About	568		MAR 32-A3
McClelland Street	ACCESS	ACCESS	Upgrade	113	Spilatt Street	566 Beveridge Street Swan Hill	566 Beveridge Street Swan Hill	678		MAR 32-A3
McClelland Street	ACCESS	ACCESS	Upgrade	71	McCrae St	568 Spilatt St	568 Round about	680		MAR 32-A3
McClelland Street	ACCESS	ACCESS	Upgrade	113	Spilatt Street	568 Beveridge Street Swan Hill	568 Beveridge Street Swan Hill	680		MAR 32-A3
McClelland Street	ACCESS	ACCESS	Upgrade	113	Beveridge Street Swan Hill	678 Campbell Street	678 Campbell Street	788		MAR 32-B3
McClelland Street	ACCESS	ACCESS	Upgrade	62	McCrae St	680 Beveridge St	680 Roundabout	789		MAR 32-B3
McClelland Street	ACCESS	ACCESS	Upgrade	109	Beveridge Street Swan Hill	680 Campbell Street	680 Campbell Street	839		MAR 32-B3
McClelland Street	ACCESS	ACCESS	Upgrade	51	Campbell Street	789 Pino Lane	789 Pino Lane	839		MAR 32-B3
McClelland Street	ACCESS	ACCESS	Upgrade	50	Campbell Street	839 Lane Way Rear 2-24 McCrae Street	839 Lane Way Rear 2-24 McCrae Street	859		MAR 32-B3
McClelland Street	ACCESS	ACCESS	Upgrade	60	Pino Lane	859 End Divided Road	859 End Divided Road	910		MAR 32-B3
McClelland Street	ACCESS	ACCESS	Upgrade	51	Lane Way Rear 2-24 McCrae Street	859 Curlews St	859 Curlews St	910		MAR 32-B3
McClelland Street	ACCESS	ACCESS	Upgrade	1557	Bank Quarry Road	0 Property access	0 Property access	1557	Not required for property access	MAR 9-B5
McClelland Street	ACCESS	ACCESS	Upgrade	1068	Property access	2825 Not required for property access	2825 Not required for property access	1577		MAR 9-B5
McClelland Street	ACCESS	ACCESS	Upgrade	76	Murford Street	0 EDR	0 EDR	76		MAR 26-D8
McClelland Street	ACCESS	ACCESS	No Change	292	Aerodrome Extension Road	0 EDR	0 EDR	292		MAR 26-D8
McClelland Street	ACCESS	ACCESS	Owncorp	13	Murray St Pangel	0 Murray St Servier Road	0 Murray St Servier Road	13	VICROADS	MAR 22-D4
McGrady Street	ACCESS	ACCESS	No Change	258	Murray St Service Road	33 High Street Pangel	33 High Street Pangel	271		MAR 22-D5
McGrady Street	ACCESS	ACCESS	No Change	179	High Street Pangel	0 EDR	0 EDR	450		MAR 22-D5
McGregor Lane	ACCESS	ACCESS	No Change	757	Hobson Road	0 EDR	0 EDR	757		MAR 12-A2
McInnes Road	ACCESS	ACCESS	No Change	612	Murraydale Road	0 Property access	0 Property access	612		MAR 11-E5
McKenzie Road	ACCESS	ACCESS	No Change	238	Creameary Road	0 Residential Access	0 Residential Access	238		MAR 11-B7
McKenzie Road	ACCESS	ACCESS	Upgrade	1031	Residential Access	238 Residential Access	238 Residential Access	1269		MAR 11-B6

Register of Public Roads

April 2021

Swan Hill Rural City Council

Segment No	Proposed Class	Previous Class	Amendment	Length	From/Disc	From/Ch	To/Disc	To/Ch	Comments	Map Ref
Mckenzie Road	ACCESS	ACCESS	No Change	99	Residential Access	1269 1742		1368		MAR 13-B6
Mckenzie Road	ACCESS	ACCESS	No Change	105	T/Y42			1473		MAR 13-B6
Mckenzie Road	ACCESS	ACCESS	No Change	841	Wearne Road	3473 Chillingolih Road		2314		MAR 28-C6
Mckenzie Road	SECONDARY	UNREGISTERED	Upgrade	408	Kearne Street			408	Required for property access	MAR 6-B8
Mckenzie Road	NOT MAINTAINED	CLOSE	No Change	2435	Bulge Road			5212	Not required for property access	MAR 6-B8
Mckenzie Road	NOT MAINTAINED	CLOSE	No Change	2777	Barry Road			455	Not required for property access	MAR 12-A3
Mckenzie Lane	ACCESS	ACCESS	No Change	455	Willoughby Road			864		MAR 12-B3
Mckenzie Lane	ACCESS	ACCESS	No Change	409	Munro Lane			1159		MAR 12-B2
Mckenzie Lane	ACCESS	ACCESS	No Change	295	Shadbill Lane			2015		MAR 12-B2
Mckenzie Lane	ACCESS	ACCESS	No Change	856	Heywood Lane			5321	Not required for property access	MAR 12-B2
Mckenzie Lane	NOT MAINTAINED	CLOSE	No Change	5321	Murray Valley Highway			5441		MAR 12-B2
Mckenzie Lane	ACCESS	ACCESS	No Change	126	Erlinton Road			8383		MAR 15-D1
Mckenzie Lane	ACCESS	ACCESS	No Change	2942	AM07			345		MAR 15-D1
Mckenzie Lane	ACCESS	NEW	New	116	Murray Valley Highway			580		MAR 15-E1
Mckenzie Lane	ACCESS	ACCESS	No Change	235	Boat Ramp - Robinvale Bridge			1746		MAR 32-B3
Mckenzie Lane	ACCESS	ACCESS	No Change	335	Caravan Park Entrance			210	Not on road reserve	MAR 32-B3
Mckenzie Lane	ACCESS	ACCESS	No Change	1186	Robin Street			2286	Not required for residential access	MAR 32-B3
Mckenzie Lane	SEALED LANEWAY	ACCESS	Reclassify	580	Lafie Road			56		MAR 4-D3
Mckenzie Lane	ACCESS	ACCESS	No Change	2258	Robinvale - Sea Lake Road			925		MAR 11-D6
Mckenzie Lane	SECONDARY	NEW SLIP	New	56	McLeod Road			47		MAR 32-B9
Mckenzie Lane	ACCESS	ACCESS	No Change	925	Flaith-Hobbinvale Road			142		MAR 31-C1
Mckenzie Lane	SECONDARY	ACCESS	Reclassify	1884	Residential Access			3483	UNUSED ROAD LICENCE	MAR 11-F6
Mckenzie Lane	ACCESS	ACCESS	No Change	47	Murray Valley Highway			142		MAR 11-F6
Mckenzie Lane	ACCESS	NEW ACCESS	New	95	McNeill Court			142		MAR 11-F6
Mckenzie Lane	ACCESS	ACCESS	No Change	215	Douglas Avenue			3483	UNUSED ROAD LICENCE	MAR 11-F6
Mckenzie Lane	ACCESS	ACCESS	No Change	315	Anglova Road			3483	UNUSED ROAD LICENCE	MAR 11-F6
Mckenzie Lane	NOT RESPONSIBLE	DEWAP	No Change	125	AM01			3483	UNUSED ROAD LICENCE	MAR 11-F6
Mckenzie Lane	NOT RESPONSIBLE	CLOSE	No Change	315	Anglova Road			3483	UNUSED ROAD LICENCE	MAR 11-F6
Mckenzie Lane	NOT MAINTAINED	CLOSE	No Change	101	Robinvale Street			3483	UNUSED ROAD LICENCE	MAR 11-F6
Mckenzie Lane	NOT MAINTAINED	CLOSE	No Change	325	Dog Barking Fence Road			3483	UNUSED ROAD LICENCE	MAR 11-F6
Mckenzie Lane	NOT MAINTAINED	CLOSE	No Change	333	Morgan North Road			3483	UNUSED ROAD LICENCE	MAR 11-F6
Mckenzie Lane	NOT MAINTAINED	CLOSE	No Change	1457	Douglas Swan Hill Road			3483	UNUSED ROAD LICENCE	MAR 11-F6
Mckenzie Lane	COLLECTOR	COLLECTOR	No Change	3201	Dog Barking Fence Road			4658		MAR 8-D7
Mckenzie Lane	ACCESS	ACCESS	No Change	3125	Morgan East Road			3125		MAR 8-C6
Mckenzie Lane	ACCESS	ACCESS	No Change	2815	Stumpy Lane			6056		MAR 8-C6
Mckenzie Lane	ACCESS	ACCESS	No Change	2927	Four Mile Road			8978		MAR 8-C6
Mckenzie Lane	ACCESS	ACCESS	No Change	2935	Two Mile Road			8978		MAR 8-C6
Mckenzie Lane	ACCESS	ACCESS	No Change	2612	LGA boundary			2612		MAR 8-A7
Mckenzie Lane	ACCESS	NEW SLIP	New	38	Meatham West Road			38		MAR 8-A7
Mckenzie Lane	COLLECTOR	COLLECTOR	No Change	2105	Hancock Road			4717		MAR 8-A7
Mckenzie Lane	COLLECTOR	COLLECTOR	No Change	1516	Old School Road Murrumbidgee			6227		MAR 8-A7
Mckenzie Lane	COLLECTOR	COLLECTOR	No Change	1894	O'Brien Road Ultima			8121		MAR 8-B7
Mckenzie Lane	COLLECTOR	COLLECTOR	No Change	1646	O'Neira Road			9767		MAR 8-B7
Mckenzie Lane	COLLECTOR	COLLECTOR	No Change	3136	Grew Road			12903		MAR 8-C7
Mckenzie Lane	ACCESS	ACCESS	Reclassify	106	Ginnore Lane			13003		MAR 8-C7
Mckenzie Lane	ACCESS	ACCESS	No Change	211	Adams Road			211		MAR 28-B8
Mckenzie Lane	ACCESS	ACCESS	No Change	435	Chapman Street			435		MAR 28-C9
Mckenzie Lane	COLLECTOR	COLLECTOR	No Change	753	Dead Horse Lane			753		MAR 30-D3
Mckenzie Lane	COLLECTOR	COLLECTOR	No Change	1317	Blackwire Road			3070		MAR 27-D9
Mckenzie Lane	ACCESS	ACCESS	No Change	3297	Chinkapook-Nyah West Road			3291		MAR 5-A6
Mckenzie Lane	ACCESS	ACCESS	No Change	2303	Mackay Road			5794		MAR 5-A5
Mckenzie Lane	ACCESS	ACCESS	No Change	359	Ryan Road Eureka			6333		MAR 5-A5
Mckenzie Lane	ACCESS	ACCESS	No Change	1854	TU02			8187		MAR 5-A5
Mckenzie Lane	SECONDARY	ACCESS	Reclassify	3216	Cocamba-Miralle Road			13403		MAR 5-A4
Mckenzie Lane	SECONDARY	ACCESS	Reclassify	3186	Cowan Road			14571		MAR 5-A4
Mckenzie Lane	SECONDARY	ACCESS	Reclassify	1403	Malilee Highway			19031		MAR 5-A3
Mckenzie Lane	UNREGISTERED	Upgrade	Upgrade	4466	Malilee Highway			20869	UNUSED ROAD LICENCE	MAR 5-A2
Mckenzie Lane	NOT RESPONSIBLE	CLOSE	No Change	1838	Millers Tank Road			24807	Not required for property access	MAR 5-A1
Mckenzie Lane	NOT MAINTAINED	CLOSE	No Change	3938	Continuar Road			27702	Not required for property access	MAR 5-A1
Mckenzie Lane	SECONDARY	ACCESS	Reclassify	2895	Bolton-Nahya Road			30298		MAR 2-D9
Mckenzie Lane	SECONDARY	ACCESS	Reclassify	2596	Bolton-Koolooming Road			34112		MAR 2-D8
Mckenzie Lane	SECONDARY	ACCESS	Reclassify	3814	KB10			38185		MAR 2-D7
Mckenzie Lane	SECONDARY	ACCESS	Reclassify	4073	Tin Dog Road			43491	Not required for property access	MAR 2-D6
Mckenzie Lane	NOT MAINTAINED	UNREGISTERED	No Change	5306	Koorbak Road			46470	Not required for property access	MAR 2-D5
Mckenzie Lane	NOT MAINTAINED	UNREGISTERED	No Change	2975	Buckley Road			43491	Not required for property access	MAR 2-D4
Mckenzie Lane	SECONDARY	UNREGISTERED	Upgrade	3556	YU17			50026	Permit to close	MAR 30-F3
Mckenzie Lane	ACCESS	ACCESS	No Change	73	Hakes Street			170		MAR 30-F3
Mckenzie Lane	ACCESS	ACCESS	No Change	97	Toten Way			2600		MAR 7-F5
Mckenzie Lane	ACCESS	ACCESS	No Change	2600	Creek Road			2600		MAR 7-F5

Segment No	Proposed Class	Previous Class	Amendment	Length	From/Disc	From/Ch	To/Chain	Comments	Map Ref
Merritt Road	SECONDARY	ACCESS	Reclassify	2417	Hancock Road	2600	Residential Access	5011	MAR 8 A5
Merritt Road	ACCESS	ACCESS	No Change	1216	Residential Access	5011	O'Brien Road	6221	MAR 8 A5
MG03	NOT RESPONSIBLE	CLOSE	Ownership	2207	Robinvale-Sea Lake Road	2207	Lake Powell Road	UNUSED ROAD LICENCE	MAR 2 A6
MG03	NOT RESPONSIBLE	CLOSE	Ownership	2436	Lake Powell Road	2207	Lake Powell Road	UNUSED ROAD LICENCE	MAR 2 A7
MG04	SECONDARY	CLOSE	Upgrade	100	Robinvale-Sea Lake Road	100	Check level crossing status	100	MAR 1 F6
MG04	NOT MAINTAINED	CLOSE	No Change	952	Property Access	100	LDOR	1063	MAR 1 F6
MG05	NOT RESPONSIBLE	CLOSE	Ownership	2201	Lake Carful Road	2201	Lake Powell Road	UNUSED ROAD LICENCE	MAR 2 B5
MG05	NOT MAINTAINED	CLOSE	No Change	4078	Buckley Road	4078	UNUSED ROAD LICENCE	4078	MAR 2 B5
MG06	NOT RESPONSIBLE	CLOSE	Ownership	3299	Bolton Kooloonong Road	3299	Bolton Kooloonong Road	UNUSED ROAD LICENCE	MAR 2 E9
MG06	NOT MAINTAINED	CLOSE	No Change	1026	Bolton Kooloonong Road	1026	Paper Road only	1026	MAR 3 A8
MG11	NOT MAINTAINED	CLOSE	No Change	3262	Lightbourne Road	3262	Paper Road only	3262	MAR 3 B9
MG12	NOT RESPONSIBLE	NEW	New	605	Boundary Bend - Kooloonong Rd	605	Crown land licence	605	MAR 3 A8
MG13	NOT RESPONSIBLE	CLOSE	Ownership	381	M122	381	LDOR Via Gill Road	381	MAR 3 A8
MG14	NOT MAINTAINED	CLOSE	No Change	75	Gill Road	75	Paper Road Only	75	MAR 3 A8
MG15	NOT MAINTAINED	ACCESS	Reclassify	809	Larkin Road	809	Not required for property access	809	MAR 3 A8
MG16	NOT RESPONSIBLE	CLOSE	Ownership	545	LDOR	545	Crown land licence	545	MAR 3 A8
MG17	NOT RESPONSIBLE	CLOSE	Ownership	726	Boundary Bend Kooloonong Road	726	Crown land licence	726	MAR 3 A8
MG18	NOT RESPONSIBLE	CLOSE	Ownership	755	Bolton-Kooloonong Road	755	PAPER ROAD ONLY	755	MAR 3 A8
MG19	NOT MAINTAINED	CLOSE	Ownership	367	M125	367	CROWN LAND	367	MAR 3 A8
MG20	NOT MAINTAINED	CLOSE	No Change	557	Lightbourne Road	557	Paper Road only	557	MAR 3 B9
MG21	NOT MAINTAINED	CLOSE	No Change	1222	Hayesdale-Kooloonong Road	1222	Not required for property access	1222	MAR 3 A8
MG22	ACCESS	ACCESS	No Change	48	Fraser Street	48	LDOR	48	MAR 3 C3
MG23	ACCESS	UNREGISTER	Upgrade	207	Woodmen Road	207	Residential Access	207	MAR 8 F1
MG24	NOT MAINTAINED	UNREGISTER	No Change	1351	Residential Access	207	Bin Road	1560	MAR 2 C3
MG25	ACCESS	ACCESS	No Change	3217	O'Shanassy Road	3217	Merridan Road	3217	MAR 5 A2
MG26	ACCESS	ACCESS	No Change	3474	Merridan Road	3217	Watsons Road	6091	MAR 5 A2
MG27	SECONDARY	ACCESS	Reclassify	3986	Millers Road	6691	Frangli West Road	10071	MAR 3 B5
MG28	ACCESS	ACCESS	No Change	64	Millers Road	64	LDOR	64	MAR 3 B5
MG29	ACCESS	ACCESS	No Change	392	Millers Road	392	LDOR	392	MAR 3 C3
MG30	ACCESS	ACCESS	No Change	213	Millers Road	213	LDOR	213	MAR 3 C3
MG31	SECONDARY	ACCESS	Reclassify	2413	Chinapook-Mitlyack Road	2413	Chinapook-Mitlyack Road	2413	MAR 4 D7
MG32	ACCESS	ACCESS	No Change	865	Duiven Road	865	New British Road	865	MAR 4 D5
MG33	ACCESS	ACCESS	No Change	1154	Visita Road	1154	LDOR	1154	MAR 10 E3
MG34	SECONDARY	CLOSE	Reclassify	3532	Fox Road	3532	Fox Road	3532	MAR 5 B5
MG35	NOT MAINTAINED	CLOSE	No Change	1965	T1001	1965	LDOR	1965	MAR 5 B5
MG36	NOT RESPONSIBLE	CLOSE	Ownership	1026	end of fence	1026	end of fence	1026	MAR 5 E5
MG37	NOT MAINTAINED	CLOSE	No Change	3316	T1037	3316	8676	Paper road only	MAR 5 C5
MG38	ACCESS	ACCESS	No Change	122	Gray Street Swain Hill	122	Gray Street Swain Hill	122	MAR 32 G6
MG39	ACCESS	ACCESS	No Change	275	Gray Street Swain Hill	275	Gray Street Swain Hill	275	MAR 32 G6
MG40	UNSEALED LANEWAY	CLOSE	Upgrade	47	End of Court	401	LDOR	401	MAR 32 C5
MG41	NOT MAINTAINED	CLOSE	No Change	159	Robinvale-Sealake Road	159	LDOR	159	MAR 2 A7
MG42	NOT RESPONSIBLE	UNREGISTER	No Change	264	Cocamba Miralite Road	264	Paper road only	264	MAR 6 A5
MG43	NOT MAINTAINED	UNREGISTER	No Change	2419	Curr Road	2419	UNUSED ROAD LICENCE	2419	MAR 4 C4
MG44	NOT RESPONSIBLE	CLOSE	Ownership	637	Mallee Highway	637	Water authority	637	MAR 1 F7
MG45	NOT RESPONSIBLE	CLOSE	Ownership	1341	Sport Street	1341	recreation reserve	1341	MAR 4 E3
MG46	NOT RESPONSIBLE	CLOSE	Ownership	2953	Doytrap Road	2953	back of rec reserve	2953	MAR 4 E3
MG47	NOT MAINTAINED	UNREGISTER	No Change	524	Monash Road	524	Paper road only	524	MAR 9 A2
MG48	SECONDARY	ACCESS	Reclassify	2814	Bryan Road Castle Domingon	2814	Dead Horse Lane	2814	MAR 9 A2
MG49	SECONDARY	ACCESS	Reclassify	3266	Rigny Road	3266	Chinapook-Mitlyack Road	3266	MAR 4 C7
MG50	COLLECTOR	COLLECTOR	No Change	125	Ross Road	125	Monash Avenue Nyah West	125	MAR 24 E5
MG51	COLLECTOR	COLLECTOR	No Change	121	Stafford Street	121	Olive Street	121	MAR 24 E5
MG52	COLLECTOR	COLLECTOR	Reclassify	246	Olive Street	121	Mary Street Nyah West	341	MAR 24 E6
MG53	COLLECTOR	COLLECTOR	No Change	121	520 Monash Avenue Nyah West	121	Olive Street	341	MAR 24 E6
MG54	COLLECTOR	COLLECTOR	No Change	246	Olive Street	246	Mary Street Nyah West	246	MAR 24 E5
MG55	COLLECTOR	COLLECTOR	No Change	246	Mary Street Nyah West	246	Mary Street Nyah West	246	MAR 24 E5
MG56	COLLECTOR	COLLECTOR	Reclassify	241	Mary Street Nyah West	341	Frederick Street	341	MAR 24 FE
MG57	COLLECTOR	COLLECTOR	No Change	142	Mary Street Nyah West	466	Leigh Street	608	MAR 24 FE
MG58	COLLECTOR	COLLECTOR	Reclassify	194	Frederick Street	562	Station Street Nyah West	756	MAR 25 AE
MG59	COLLECTOR	COLLECTOR	No Change	79	Leigh Street	608	Frederick Street	687	MAR 25 AE
MG60	COLLECTOR	COLLECTOR	Upgrade	28	Frederick Street	687	O'Connor Street Nyah West	715	MAR 25 AE
MG61	COLLECTOR	COLLECTOR	Upgrade	165	O'Connor Street Nyah West	715	Station Street Nyah West	880	MAR 25 AE
MG62	COLLECTOR	COLLECTOR	Upgrade	103	Station Street Nyah West	880	Hansen Lane	983	MAR 25 B5
MG63	COLLECTOR	COLLECTOR	Upgrade	152	Hansen Lane	983	Birwood Avenue	1335	MAR 25 B6
MG64	COLLECTOR	COLLECTOR	Reclassify	215	Birwood Avenue	1335	Laur Crescent	1245	MAR 25 B6
MG65	COLLECTOR	COLLECTOR	Upgrade	225	Birwood Avenue	1335	Frederick Street	1360	MAR 25 C6
MG66	COLLECTOR	COLLECTOR	Reclassify	177	Laur Crescent	1335	Alma Street Nyah West	1472	MAR 25 C6
MG67	COLLECTOR	COLLECTOR	Upgrade	122	Prescott Lane	1335	Alma Street Nyah West	1532	MAR 25 C6
MG68	COLLECTOR	COLLECTOR	Reclassify	152	Alma Street Nyah West	1532	Laur Crescent	1574	MAR 25 D6

Segment No	Proposed Class	Previous Class	Amendment	Length	From/Disc	From/Ch	To/Disc	To/Ch	Comments	Map Ref
Monash Avenue	LINK	COLLECTOR	Upgrade	37	Alma Street Nyah West	352	Monash Avenue Nyah West	1549		MAP 25-C6
Monash Avenue	LINK	COLLECTOR	Upgrade	124	Monash Avenue Nyah West	1549	Laurer Crescent	1673		MAP 25-D6
Monash Avenue Service Road	ACCESS	COLLECTOR	Reclassify	294	Laurer Crescent	3574	Monash Avenue Nyah West	3868		MAP 25-D6
Monash Avenue	LINK	COLLECTOR	Upgrade	287	Laurer Crescent	3673	S 40 Monash Avenue Nyah West	3960		MAP 25-D6
Monash Avenue	LINK	COLLECTOR	Upgrade	121	S 40 Monash Avenue Nyah West	3960	Nyah West Road	2081		MAP 25-E6
Monash Drive Swan Hill	ACCESS	ACCESS	No Change	817	Mitchell Street Swan Hill	817	Riverside Caravan Park Swan Hill	817		MAP 32-C5
Monash Drive Swan Hill	ACCESS	ACCESS	No Change	338	Riverside Caravan Park Swan Hill	817	Riverside Park Road Swan Hill	1136		MAP 32-C3
Monash Drive Swan Hill	ACCESS	ACCESS	No Change	136	Riverside Park Road Swan Hill	1136	Mccallum Road	1269		MAP 32-C2
Monash Drive Tymbinder West	ACCESS	ACCESS	No Change	1366	Chillingallah Road	1366	Glouwer Road	1360		MAP 12-E5
Monash Drive Tymbinder West	ACCESS	ACCESS	No Change	144	Glouwer Road	1360	Glouwer Road	1609		MAP 12-E5
Monash Drive Tymbinder West	ACCESS	ACCESS	No Change	1044	TW67	1609	North Spauld Road	2653		MAP 12-E5
Monday Street	ACCESS	ACCESS	No Change	145	Palmer Street	145	Smith Street	145		MAP 26-C7
Monday Street	UNSEALED LANEWAY	CLOSE	Upgrade	70	Smith Street	145	EDR	215		MAP 26-D7
Monday Court	ACCESS	ACCESS	No Change	97	Sugrwood Avenue	97	EDR	97		MAP 30-F2
Moondah Road	ACCESS	ACCESS	No Change	1417	Robinnale-Sea Lake Road	3417	Johns Road	3417		MAP 17-F3
Moondah Road	ACCESS	ACCESS	No Change	1906	Johns Road	3417	Liston Road Manangatang	3313		MAP 4-E3
Moondah Road	ACCESS	ACCESS	No Change	4993	Elison Road Manangatang	3323	Ambleside Road	7716		MAP 4-F2
Moondah Road	ACCESS	ACCESS	No Change	364	Ambleside Road	7716	O'Shannassy Road	8080		MAP 15-E6
Moore Street	ACCESS	ACCESS	No Change	518	Aboriginal Settlement Road	518	David Street Robinnale	518		MAP 15-D4
Moore Street	ACCESS	ACCESS	No Change	805	David Street Robinnale	518	Coach Road	1321		MAP 15-D2
Moore Street	ACCESS	ACCESS	No Change	151	Coach Road	1321	Johnson Road Robinnale	1472		MAP 15-D2
Moreen Road	NOT MAINTAINED	UNREGISTER	No Change	75	Johnson Road Robinnale	1472	Murray Valley Highway	1547		MAP 5-B8
Moreen Road	SECONDARY	UNREGISTER	Upgrade	1991	Springfield Road	3472	Murray Valley Highway	3991		MAP 5-B8
Moreen Road	NOT MAINTAINED	UNREGISTER	Upgrade	336	Blinop Road	3472	Wentworth Tank Road	5321		MAP 5-L8
Moreen Road	NOT MAINTAINED	UNREGISTER	No Change	3262	Wentworth Tank Road	5321	Baichler Road	6863		MAP 5-L8
Moreen Road	NOT MAINTAINED	UNREGISTER	No Change	3246	Baichler Road	6863	Stratford Road	11839		MAP 5-L8
Moreen Road	NOT MAINTAINED	UNREGISTER	No Change	3333	Stratford Road	11839	Roberts Road	13172		MAP 5-L8
Morens Road	ACCESS	ACCESS	Reclassify	13839	Roberts Road	13172	Box Lagoon Road	4837		MAP 2-B9
Morens Road	ACCESS	ACCESS	Reclassify	3973	Box Lagoon Road	4837	Box Lagoon Road	4837		MAP 2-B9
Morens Road	ACCESS	ACCESS	Reclassify	2973	Box Lagoon Road	4837	Box Lagoon Road	4837		MAP 2-B9
Morens Road	SECONDARY	ACCESS	Reclassify	3863	Ti Tree Tank Road	4837	Ti Tree Tank Road	7114	Property access only	MAP 2-B8
Morens Road	ACCESS	ACCESS	Reclassify	7234	Ti Tree Tank Road	7114	Ti Tree Tank Road	10576	Not required for residential access	MAP 2-B8
Morens Street	ACCESS	ACCESS	No Change	105	George Street Robinnale	10576	George Street Robinnale	119		MAP 1E-AS
Morens Street	ACCESS	ACCESS	No Change	205	George Street Robinnale	10576	George Street Robinnale	119		MAP 1E-AS
Morens Street	ACCESS	ACCESS	No Change	166	Murtagh Street	19	EDR	308		MAP 1E-AS
Morens Street	ACCESS	ACCESS	No Change	143	Loak Drive	19	Loak Drive	166		MAP 31-C4
Morens Street	ACCESS	ACCESS	No Change	166	Murtagh Street	308	Loak Drive	166		MAP 31-C4
Morens Street	ACCESS	ACCESS	No Change	193	Marcella Court	308	Loak Drive	166		MAP 31-B4
Moscop Lane	NOT MAINTAINED	UNREGISTER	No Change	764	Murray Valley Highway	764	EDR	764		MAP 6-A1
Moscop Lane	NOT RESPONSIBLE	CLOSE	Ownership	1053	Rover	1817	UNUSED ROAD LICENCE	6408		MAP 1-E5
Mossbank-Wennen Road	ACCESS	ACCESS	No Change	6408	Hettah-Robinnale Road	6408	McQueen Road	6596		MAP 1-E5
Mossbank-Wennen Road	ACCESS	ACCESS	No Change	188	McQueen Road	6408	Annuello-Wennen Road	2097		MAP 1-E6
Mossbank-Wennen Road	ACCESS	ACCESS	Reclassify	2097	Webster Road	2097	Webster Road	2097		MAP 4-B1
Mossbank-Wennen Road	NEW SUP	ACCESS	New	31	Webster Road	2097	Mowatville Road	31		MAP 4-B1
Mowatville Road	SECONDARY	ACCESS	No Change	3733	Cullen Road	2097	Box Lagoon Road	5828		MAP 1-E9
Mowatville Road	SECONDARY	ACCESS	Reclassify	3802	Box Lagoon Road	5828	West Exchange Road	9630		MAP 1-E9
MU11	NOT MAINTAINED	UNREGISTER	No Change	3258	Dog Nettle Fence Road	5828	West Exchange Road	9630	Not required for property access	MAP 8-D5
MU12	NOT MAINTAINED	UNREGISTER	No Change	2988	Taylor Road	3259	Donald Swan Hill Road	6247	Not required for property access	MAP 8-E5
MU13	SECONDARY	CLOSE/Unregister	Upgrade	174	Power Road	3259	Donald Swan Hill Road	6247	Not required for property access	MAP 8-E5
Mulbar Street	ACCESS	ACCESS	No Change	2527	unused road licence	174	mathies Tank Road	174	required for property access	MAP 8-A8
Mulbar Street	ACCESS	ACCESS	Ownership	163	Thurlo Street	174	mathies Tank Road	174	required for property access	MAP 8-A8
Mulga Lane	ACCESS	ACCESS	No Change	163	Mundara Street	163	Mundara Street	163		MAP 2-E8
Mulga Lane	ACCESS	ACCESS	No Change	163	Mundara Street	163	Stradbroke Avenue Swan Hill	328		MAP 2-E8
Mulga Lane	ACCESS	ACCESS	No Change	133	Pine Lane	163	Dumosa Drive	133		MAP 31-A2
Mulga Lane	ACCESS	ACCESS	No Change	100	Dumosa Drive	133	Heath Lane	233		MAP 31-A2
Mundara Street	ACCESS	ACCESS	No Change	133	Heath Lane	233	Murrill Avenue	111		MAP 28-F3
Mundara Street	ACCESS	ACCESS	No Change	133	Chapman Street	111	Murrill Avenue	111		MAP 28-F3
Mundara Street	ACCESS	ACCESS	No Change	107	Murrill Avenue	111	Murrill Avenue	220		MAP 28-F3
Mundara Street	ACCESS	ACCESS	No Change	102	Mundilla Avenue	220	Mulbar Street	322		MAP 28-F3
Murrolle Avenue	ACCESS	ACCESS	No Change	71	EDR	71	Mundara Street	140		MAP 28-F3
Murrolle Avenue	ACCESS	ACCESS	No Change	69	Mundara Street	140	EDR	910		MAP 28-F3
Murrolle Avenue	ACCESS	ACCESS	Upgrade	910	McLean Lane Tymbinder West	910	McLean Lane Tymbinder West	910		MAP 12-A2
Murrolle Avenue	SECONDARY	UNREGISTER	Upgrade	4541	Hasting Tank Road	4541	Property access	4541		MAP 2-F9
Murrolle Avenue	ACCESS	ACCESS	No Change	572	Unipar School Road	4541	Property access	573		MAP 4-A4
Murrolle Avenue	ACCESS	ACCESS	Reclassify	3857	Property access	4430	Property access	4430		MAP 4-B4
Murrolle Avenue	ACCESS	ACCESS	Reclassify	93	Gray Street Swan Hill	93	Lock Drive	93		MAP 31-C4
Murrolle Avenue	ACCESS	ACCESS	No Change	21	Lock Drive	93	Guardian Court	114		MAP 31-C4
Murrolle Avenue	ACCESS	ACCESS	No Change	99	Guardian Court	114	Dellar Street	213		MAP 31-C4
Murrolle Avenue	ACCESS	ACCESS	No Change	36	Dellar Street	213	Morroo Street	229		MAP 31-C4
Murrolle Avenue	ACCESS	ACCESS	No Change	67	Morroo Street	229	Rutherford Street	316		MAP 31-D4
Murrolle Avenue	ACCESS	ACCESS	No Change	23	Rutherford Street	316	Fraser Street	339		MAP 31-D4
Murrolle Avenue	ACCESS	ACCESS	No Change	184	Fraser Street	339	Ashton Street	523		MAP 31-D3

Segment No	Proposed Class	Previous Class	Amendment	Length	From/Disc	From/CH	To/Disc	To/CH	Comments	Map Ref
Muriong Street	COLLECTOR	COLLECTOR	No Change	146	Athorn Street	523	McCallum Street	663		MAP 31-D3
Muriong Street	COLLECTOR	COLLECTOR	No Change	101	McCallum Street	663	Boldewood Drive	764		MAP 31-D2
Muriong Street	COLLECTOR	COLLECTOR	No Change	94	Boldewood Drive	764	Eyre Court	858		MAP 31-D2
Muriong Street	COLLECTOR	COLLECTOR	No Change	89	Eyre Court	858	Hawdon Court	947		MAP 31-D2
Muriong Street	COLLECTOR	COLLECTOR	No Change	78	Hawdon Court	947	Pritchard Street	1025		MAP 31-D1
Muriong Street	COLLECTOR	COLLECTOR	No Change	11	Pritchard Street	1025	McAdam Court	1036		MAP 31-D1
Muriong Street	COLLECTOR	COLLECTOR	No Change	83	McAdam Court	1036	Currie Street	1119		MAP 31-D1
Muriong Street	COLLECTOR	COLLECTOR	No Change	11	Currie Street	1119	Pascoe Street	1130		MAP 31-D1
Muriong Street	COLLECTOR	COLLECTOR	No Change	162	Pascoe Street	1130	Pye Street	1292		MAP 31-D1
Muriong Street	COLLECTOR	COLLECTOR	No Change	58	Pye Street	1292	Butterworth Street	1350		MAP 31-D1
Muriong Street	COLLECTOR	COLLECTOR	No Change	235	Butterworth Street	1350	Chapman Street	1580		MAP 28-D9
Muriong Street	COLLECTOR	COLLECTOR	No Change	86	Chapman Street	1580	Gordon Court	1666		MAP 28-D9
Muriong Street	COLLECTOR	COLLECTOR	No Change	83	Gordon Court	1666	McDonald Court	1749		MAP 28-D8
Muriong Street	COLLECTOR	COLLECTOR	No Change	98	McDonald Court	1749	Byrnes Street Swan Hill	1847		MAP 28-D8
Muriong Street	COLLECTOR	COLLECTOR	No Change	76	Byrnes Street Swan Hill	1847	Clark Street Swan Hill	1923		MAP 28-D8
Muriong Street	COLLECTOR	COLLECTOR	No Change	288	Clark Street Swan Hill	1923	Kernie Street	2211		MAP 28-D7
Muriong Street	ACCESS	ACCESS	No Change	1052	Woodville Road	0	Property access	3052		MAP 8-A7
Murumugh Road	SECONDARY	UNREGISTERED	Upgrade	2708	Power Road	3070	MtLake Tank Road	5778		MAP 8-A8
Murumugh Road	ACCESS	ACCESS	Upgrade	845	Wandown Road	845	Residential Access	845		MAP 2-F7
Muruph Lane	NOT MAINTAINED	UNREGISTERED	Upgrade	1028	Residential Access	845	Property access	873		MAP 2-F6
Muruph Lane	ACCESS	ACCESS	No Change	1931	Property access	873	Property access	3806		MAP 2-F5
Muruph Lane	ACCESS	ACCESS	No Change	2193	Murray Valley Highway	1873	1015	2193		MAP 28-C3
Muruph Lane	ACCESS	ACCESS	No Change	1894	Bth Road	2193	Willow Road	4085		MAP 27-C2
Muruph Lane	ACCESS	ACCESS	No Change	78	Drummond Street	0	GOR	76		MAP 31-E1
Muruph Lane	ACCESS	ACCESS	No Change	281	Libert Road	0	Murrumbidgee Street Lake Boga	281		MAP 31-D7
Muruph Lane	NOT RESPONSIBLE	ACCESS	No Change	222	Murrumbidgee Street Lake Boga	281	Kona Street	330		MAP 31-D6
Muruph Lane	ACCESS	ACCESS	No Change	132	Lower Entrance	0	Town Entrance	132		MAP 31-D4
Muruph Lane	ACCESS	ACCESS	New	131	Moscow Street	134	Hill Street Flagell	245		MAP 31-D4
Muruph Lane	ACCESS	ACCESS	New	133	Hill Street	245	Stirling Street Flagell	378		MAP 31-D4
Muruph Lane	NOT RESPONSIBLE	ACCESS	No Change	1600E	Buller Road Tress	0	Murray River Bridges Robinvale	3600D		MAP 3-B9
Muruph Lane	ACCESS	ACCESS	New	338	Murray Valley Highway	142	Murray Valley Highway	338		MAP 3-E7
Muruph Lane	ACCESS	ACCESS	New	192	Jaracra Crescent	192	Jaracra Crescent	192		MAP 35-D3
Muruph Lane	NOT RESPONSIBLE	ACCESS	No Change	146	Murray Valley Highway	142	Murray Valley Highway	146		MAP 14-A5
Muruph Lane	ACCESS	ACCESS	Upgrade	51	River Road	51	Douglas Road	51		MAP 28-E3
Muruph Lane	ACCESS	ACCESS	No Change	1628	Douglas Road	51	River Road	1680		MAP 28-F1
Muruph Lane	ACCESS	ACCESS	No Change	724	River Road	1680	Balliff Road	2404		MAP 13-E9
Muruph Lane	ACCESS	ACCESS	No Change	868	Balliff Road	2404	Runciman Road	3272		MAP 13-E8
Muruph Lane	ACCESS	ACCESS	No Change	491	Runciman Road	3272	Woodgate Road	3763		MAP 13-E8
Muruph Lane	ACCESS	ACCESS	No Change	1091	Woodgate Road	3763	Butler Road	4854		MAP 13-E7
Muruph Lane	ACCESS	ACCESS	No Change	653	Butler Road	4854	Creamery Road	5509		MAP 13-E7
Muruph Lane	ACCESS	ACCESS	No Change	903	Creamery Road	5509	Murpherson Road	6412		MAP 13-E6
Muruph Lane	ACCESS	ACCESS	No Change	1094	Mathison Road	6412	Tymlynder Central Road	7506		MAP 13-E6
Muruph Lane	ACCESS	ACCESS	No Change	1068	Tymlynder Central Road	7506	McInnes Road	8575		MAP 13-E5
Muruph Lane	ACCESS	ACCESS	No Change	702	McInnes Road	8575	Schmidt Road	9277		MAP 13-E5
Muruph Lane	ACCESS	ACCESS	No Change	735	Schmidt Road	9277	GOR	10012		MAP 13-E5
Muruph Lane	ACCESS	ACCESS	No Change	71	Mundra Street	0	Shepherd Road	71		MAP 28-E9
Muruph Lane	ACCESS	ACCESS	No Change	4440	Donald Swan Hill Road	0	Property access	4440		MAP 8-E7
Muruph Lane	ACCESS	ACCESS	No Change	3172	Shepherd Road	4440	Property access	7752		MAP 8-E7
Muruph Lane	ACCESS	ACCESS	No Change	4109	Property access	7752	Quambatook-Swan Hill Road	11861		MAP 8-F7
Muruph Lane	NOT RESPONSIBLE	ACCESS	Owenship	3711	Quambatook-Swan Hill Road	11861	Jamport Road	13572		MAP 9-A7
Muruph Lane	NOT RESPONSIBLE	ACCESS	Owenship	1778	Jamport Road	13572	Steer Road	17350		MAP 9-B7
Muruph Lane	NOT RESPONSIBLE	ACCESS	Owenship	3244	Steer Road	17350	Cummock Road	20594		MAP 9-B7
Muruph Lane	NOT RESPONSIBLE	ACCESS	Owenship	4594	Murray Valley Highway	0	GOR	4594		MAP 3-E5
Muruph Lane	NOT RESPONSIBLE	ACCESS	Owenship	796	Pe19	4594	Coomb Road Koolbarrong	6929		MAP 3-C6
Muruph Lane	NOT RESPONSIBLE	ACCESS	Owenship	1545	Coomb Road Koolbarrong	6929	Unised Road Licence	5384		MAP 3-B6
Muruph Lane	ACCESS	ACCESS	No Change	1103	Happy Valley Road	0	Sannanda Road	1103		MAP 10-D5
Muruph Lane	ACCESS	ACCESS	No Change	325	Werril Street	329	Cleveland Drive	329		MAP 31-A9
Muruph Lane	ACCESS	ACCESS	No Change	116	Cleveland Drive	329	GOR	445		MAP 31-F9
Muruph Lane	ACCESS	ACCESS	No Change	136	Curfews Street	0	Hastings Street	130		MAP 32-B1
Muruph Lane	ACCESS	ACCESS	No Change	315	Hastings Street	130	Cohn Street	445		MAP 29-B9
Muruph Lane	ACCESS	ACCESS	No Change	175	Cohn Street	445	Channel	620		MAP 29-B8
Muruph Lane	NOT MAINTAINED	ACCESS	No Change	146	Channel	620	Armidiff Street	760		MAP 29-C8
Muruph Lane	ACCESS	ACCESS	No Change	54	Perrin Street	0	Natalie Lane & Carpark	182		MAP 15-E3
Muruph Lane	ACCESS	ACCESS	New	111	Natalie Lane & Carpark	0	Property access	293		MAP 15-E3

Segment No	Proposed Class	Amendment	Length	From/Disc	From/CH	To/Disc	To/Chan	Comments	Map Ref
Nyaya Road	COLLECTOR	No Change	2702	Murray Valley Highway	0 Heath Road	2702			MAR 3-D9
Nyaya Road	COLLECTOR	No Change	4458	Heath Road	2702 N173	7160			MAR 5-F1
Nyaya Road	COLLECTOR	No Change	222	N173	7160 Bolton-Nyaya Road	7382			MAR 5-F1
NE02	NOT MAINTAINED	No Change	2923	Murray Valley Highway	0 EDR	2923		Paper road only	MAR 2-B4
NE03	NOT MAINTAINED	No Change	2407	Murray Valley Highway	0 EDR	2407		Paper road only	MAR 2-D4
NE08	NOT RESPONSIBLE	Ownership	5435	Lake Carup Road	0 Annuello-Nenandle Road	1394		UNISED ROAD LICENCE	MAR 2-C5
NE09	NOT RESPONSIBLE	Ownership	1394	Murray Valley Highway	0 EDR	1394		UNISED ROAD LICENCE	MAR 2-C4
NE11	NOT RESPONSIBLE	Ownership	2895	Berg Lane	0 Annuello-Nenandle Road	2895		UNISED ROAD LICENCE	MAR 2-C5
NE14	NOT MAINTAINED	No Change	3031	Murray Valley Highway	0 EDR	3031		Paper road only	MAR 2-D4
NE17	NOT MAINTAINED	No Change	1484	Lake Powell Road	0 NE04	1484			MAR 2-B4
Nellon Street	UNREGISTER	No Change	122	Wisdom Street	Chillingollah	122			MAR 19-D5
Nellon Street	ACCESS	No Change	231	Chinkapook Nyah West Road	0 Raphani Lane Chinkapook	331			MAR 18-D6
Nellon Street	ACCESS	No Change	126	Raphani Lane Chinkapook	331 last house	351			MAR 18-D6
Nellon Street	UNREGISTER	No Change	147	last house	351 U157	498		Paper road only	MAR 18-D7
New Britain Road	ACCESS	No Change	84	Robingale-Sea Lake Road	0 Anzac Road	84			MAR 10-F3
New Britain Road	ACCESS	No Change	901	Anzac Road	84 Millie Bay Road	993			MAR 10-E3
New Britain Road	ACCESS	No Change	605	Millie Bay Road	993 Singapore Road	1598			MAR 10-E3
New Britain Road	ACCESS	No Change	187	Singapore Road	1598 Kenneth Road	1785			MAR 10-E3
New Britain Road	ACCESS	No Change	145	Kenneth Road	1785 West Road	3390			MAR 10-E3
New Guinea Road	ACCESS	No Change	1217	Hoop Valley Road	0 BM40	1217			MAR 10-E5
New Guinea Road	ACCESS	No Change	325	BM40	3217 Robinson-Sea Lake Road	3976			MAR 10-E5
Nicholls Road	NOT MAINTAINED	No Change	3215	Smith Road	0 Cottle Road	3215			MAR 7-F1
Nicholls Street	ACCESS	No Change	145	Warkin Street	0 Donald Street	149			MAR 16-A3
Nicholls Street	ACCESS	No Change	54	Donald Street	149 EDR	203			MAR 16-A3
Nienman Road	ACCESS	No Change	1576	Willow Road	0 Residential Access	1576			MAR 11-B9
Nienman Road	SECONDARY	Upgrade	166	Residential Access	1576 Willow Road	1742			MAR 11-B9
Nolan Road	ACCESS	No Change	3165	Connam Road	0 Bolton-Nyaya Road	4105			MAR 5-B1
Nolan Road	ACCESS	No Change	331	Connam Road	0 Property Access	4107			MAR 5-B1
Nolan Road	NOT MAINTAINED	No Change	2973	Property Access	4103	4872			MAR 5-B1
North Road	NEW SLIP	New	3215	Tripartite Road	0 Lake Macleod Road	3525			MAR 5-A8
North Road	SECONDARY	New	114	North Road	0 Lake Macleod Road	3525			MAR 5-A8
North South Road	COLLECTOR	No Change	602	Hunter Road	0 Lake Road	600			MAR 26-C5
North South Road	COLLECTOR	No Change	872	Lake Road	600 Reserve Road Tyntynder	1477			MAR 26-C3
North South Road	COLLECTOR	No Change	915	Reserve Road Tyntynder	1477 Brynes Road	2393			MAR 11-F7
North South Road	COLLECTOR	No Change	902	Brynes Road	2393 Chillingollah Road	3313			MAR 12-F0
North South Road	COLLECTOR	No Change	1170	Chillingollah Road	3313 Goodman Road	4483			MAR 12-E5
North South Road	COLLECTOR	No Change	375	Goodman Road	4483 Minash Drive	4858			MAR 12-E5
North South Road	COLLECTOR	No Change	266	Minash Drive	4858 Bay Road	5124			MAR 12-E5
North South Road	COLLECTOR	No Change	596	Bay Road	5124 School Road	5714			MAR 12-E4
North South Road	COLLECTOR	No Change	468	School Road	5714 White Road	6182			MAR 12-E4
North South Road	COLLECTOR	No Change	1203	White Road	6182 Murray Valley Highway	7883			MAR 12-E4
Notch Road	ACCESS	No Change	345	Williams Road Swan Hill	0 Hocking Drive Swan Hill	345			MAR 28-A8
Notch Road	ACCESS	No Change	36	Hocking Drive Swan Hill	0 Property Access	361			MAR 27-F8
Nowie Road	ACCESS	No Change	2458	Waichie Road	0 Property Access	2458			MAR 8-B2
Nowie Road	SECONDARY	Reclassify	796	Property Access	2458 Hinton Road	3248			MAR 8-B2
Nowie Road	SECONDARY	Reclassify	3242	Hinton Road	3248 Blackwire Road	6490			MAR 8-B1
Nowie Road	ACCESS	No Change	3244	Blackwire Road	6490 Bulga Road	9734			MAR 8-B1
Nowie Road	ACCESS	No Change	3233	Bulga Road	9734 Standin Road	12967			MAR 5-F9
Nowie Road	ACCESS	No Change	1976	Standin Road	12967 Chillingollah Road	14943			MAR 5-F8
Nowie Street	ACCESS	No Change	168	Kima Street	0 Cobham Avenue	168			MAR 32-B9
Nowie Street	ACCESS	No Change	156	Cobham Avenue	168 Blake Court	318			MAR 32-A9
Nowie Street	ACCESS	No Change	146	Blake Court	318 Cleveland Drive	458			MAR 32-A8
NT20	NOT MAINTAINED	No Change	659	Bolton nyaya road	0 Possum Flat road	659		Paper road only	MAR 5-F1
NT22	NOT MAINTAINED	No Change	397	Nyaya Road	0 N173	397		Paper road only	MAR 5-F1
NT23	NOT MAINTAINED	No Change	486	Nyaya Road	486 510 Access not on road reserve	486		510 Access not on road reserve	MAR 5-F1
NT27	NOT MAINTAINED	No Change	363	Bolton-Nyaya Road	0 EDR	363		Not required for property access	MAR 5-E1
Nully Drive	ACCESS	No Change	286	Renald Street	0 Arnett Street	286			MAR 15-E5
NW02	NOT RESPONSIBLE	Ownership	4892	Chillingollah Road	0 Nyrraby Road	4892		UNISED ROAD LICENCE	MAR 5-D8
NW06	NOT RESPONSIBLE	Ownership	3168	NW02	3168 NW02	5051		UNISED ROAD LICENCE	MAR 5-D8
NW06	NOT RESPONSIBLE	Ownership	1883	Nyrraby Road	5051 Hopkins Lane	8302		UNISED ROAD LICENCE	MAR 5-D8
NW06	NOT RESPONSIBLE	Ownership	3251	NW02	8302 Cockfield Road	11553		UNISED ROAD LICENCE	MAR 5-F8
NW06	NOT RESPONSIBLE	Ownership	3222	Cockfield Road	11553 Evans Road	14775		UNISED ROAD LICENCE	MAR 5-F8
NW06	NOT RESPONSIBLE	Ownership	2461	Evans Road	14775 Evans Road	17236		UNISED ROAD LICENCE	MAR 6-A8
Nyah Road Northbound	UNK	Upgrade	125	Campbell Street	0 Beveridge Street Swan Hill	125			MAR 32-A1
Nyah Road Southbound	UNK	Upgrade	124	Campbell Street	0 Beveridge Street Swan Hill	124			MAR 32-A1
Nyah Road Southbound	UNK	Upgrade	128	Beveridge Street Swan Hill	124 King Street Swan Hill	253			MAR 29-A9
Nyah Road Northbound	UNK	Upgrade	146	Beveridge Street Swan Hill	125 Chapman Street Swan Hill	265			MAR 29-A9

Segment No	Proposed Class	Amendment	Length	From/Disc	From/CH	To/Disc	To/Chan	Comments	Map Ref
Nyah Road Southbound	LNK	Upgrade	181	King Street Swan Hill	253	Zaetta Street Swan Hill	436		MAP 29-A8
Nyah Road Northbound	LNK	Upgrade	181	Chapman Street Swan Hill	265	Zaetta Street Swan Hill	446		MAP 29-A8
Nyah Road Southbound	LNK	Upgrade	91	Zaetta Street Swan Hill	446	George Street Swan Hill	527		MAP 29-A8
Nyah Road Northbound	LNK	Upgrade	91	Zaetta Street Swan Hill	448	George Street Swan Hill	539		MAP 29-A8
Nyah Road Southbound	LNK	Upgrade	308	George Street Swan Hill	835	Stradbroke Avenue Swan Hill	848		MAP 29-A8
Nyah Road Northbound	LNK	Upgrade	308	George Street Swan Hill	835	Stradbroke Avenue Swan Hill	848		MAP 29-A8
Nyah Road Southbound	LNK	Upgrade	81	Stradbroke Avenue Swan Hill	848	Curlew Street	916		MAP 28-F7
Nyah Road Northbound	LNK	Upgrade	83	Stradbroke Avenue Swan Hill	848	Karline Street	931		MAP 28-F7
Nyah Road Access	LNK	New	16	King St	343	Chapman St	343		MAP 29-A8
Nyah Sporting Complex	ANCILLARY	ACCESS	No Change	1223 Cobb Cough Lane	1223	River Street	1223		MAP 23-C6
Nyah Sporting Complex	ANCILLARY	ACCESS	No Change	191 River Street	1223	Trotting track toilets	1414		MAP 23-C6
Nyah West Road	LNK	Upgrade	302	Kinghorn Lane	302	Lusty Lane	302		MAP 25-E6
Nyah West Road	LNK	Upgrade	345	Lusty Lane	647	Matson Lane	647		MAP 12-A1
Nyah West Road	LNK	Upgrade	1024	Matson Lane	1673	Murray Valley Highway	1673		MAP 12-A1
Nyrraby Road	COLLECTOR	Upgrade	1675	Chillingall Road	3675	NV06	3675		MAP 5-D8
Nyrraby Road	COLLECTOR	Upgrade	3216	NV06	4885	Nyrraby Road	4885		MAP 5-D7
O Bree Road Cooninur	UNREG/STER	Upgrade	3573	Rynaby Road	4885	Chinapeok-Nyah West Road	4885		MAP 5-D7
O Bree Road Cooninur	UNREG/STER	Upgrade	4993	Cooninur Road	4939	Andrew Lane	4939		MAP 5-F2
O Bree Road Cooninur	UNREG/STER	Upgrade	2186	Andrew Lane	5553	Canby Road	5553		MAP 5-E1
O Bree Road Cooninur	UNREG/STER	Upgrade	4058	Boundary Bend-Kooloonong Road	4058	Not required for residential access	3345		MAP 3-A5
O Bree Road Funglera	UNREG/STER	Upgrade	2196	Brooklyn Lane	4058	Brooklyn Lane	4058		MAP 3-A5
O Brien Road	UNREG/STER	Upgrade	3115	Meatian West Road	4058	Ferry Road	6248		MAP 2-F5
O Brien Road	UNREG/STER	Upgrade	2923	Stumpy Lane	3119	Stumpy Lane	3119		MAP 8-B6
O Brien Road	UNREG/STER	Upgrade	2933	Merrett Road	6042	Merrett Road	6042		MAP 8-B6
O Brien Road	UNREG/STER	Upgrade	394	O'Brien Road Slip	6881	O'Brien Road Slip	6881		MAP 8-B5
O Brien Road Slip	UNREG/STER	Upgrade	394	O'Brien Road Slip	6881	Two Mile Road	6975		MAP 8-B5
O Brian Road	UNREG/STER	Upgrade	302	Merrett Road	6975	Two Mile Road	6975		MAP 8-B5
O Brian Road	UNREG/STER	Upgrade	465	Chinapeok-Mitryack Road	465	O'Brien Road Slip	465		MAP 4-D6
O Brian Road	UNREG/STER	Upgrade	1725	O'Brien Road Slip	3089	3089	3089		MAP 4-D6
O Cannon Lane	UNREG/STER	Upgrade	1693	Redback Road	2089	Blair Road	2089		MAP 4-D6
O Cannon Lane	UNREG/STER	Upgrade	282	Murray Valley Highway	717	Prospecty access	717		MAP 11-E8
O Cannon Road	UNREG/STER	Upgrade	863	Prospecty access	1599	Prospecty access	1599		MAP 11-E8
O Cannon Road	UNREG/STER	Upgrade	815	Blackwattle Road	819	Blackwattle Road	819		MAP 8-D1
O Cannon Road	UNREG/STER	Upgrade	2403	Property access	3242	Property access	3242		MAP 12-A8
O Cannon Road	UNREG/STER	Upgrade	2415	Bulga Road	3242	Barry Road	5677		MAP 12-A8
O Cannon Road	UNREG/STER	Upgrade	2778	Barry Road	8455	Chillingall Road	8455		MAP 12-A8
O Cannon Street Nyah West	UNREG/STER	Upgrade	65	Monash Avenue Nyah West	65	Monash Avenue Nyah West	65		MAP 25-A3
O Cannon Street Nyah West	UNREG/STER	Upgrade	323	Carpark 2 Monash Avenue Nyah West	388	Leigh Street	388		MAP 25-A3
O Cannon Street Ultima	UNREG/STER	Upgrade	81	Twinner Street	388	Leigh Street	388		MAP 25-A3
O Cannon Street Ultima	UNREG/STER	Upgrade	235	Twinner Street	219	POTENTIAL TO CLOSE RAILWAY KING AN	219		MAP 21-D6
O Cannon Street Ultima	UNREG/STER	Upgrade	223	Cannon Street Ultima	442	Hayes Street Ultima	442		MAP 21-D5
O Cannon Street Ultima	UNREG/STER	Upgrade	618	Cannon Street Ultima	663	Vernon Street Ultima	663		MAP 21-D5
O Cannon Street Ultima	UNREG/STER	Upgrade	496	Property access	616	Property access	616		MAP 14-A7
O Cannon Street Ultima	UNREG/STER	Upgrade	1670	Jeffer Road	1112	Jeffer Road	1112		MAP 14-A7
O Cannon Street Ultima	UNREG/STER	Upgrade	1503	KU05	2782	ANDERSON ROAD	2782		MAP 14-A8
O Cannon Street Ultima	UNREG/STER	Upgrade	2105	Winnambol Road	2109	Not required for property access	2109		MAP 14-A8
O Cannon Street Ultima	UNREG/STER	Upgrade	5785	Webster Road	7898	Residential Access	7898		MAP 4-D2
O Cannon Street Ultima	UNREG/STER	Upgrade	3216	Residential Access	8218	Residential Access	8218		MAP 4-D1
O Cannon Street Ultima	UNREG/STER	Upgrade	1429	Chinapeok-Nyah West Road	11434	Robinvale-Sea Lake Road	11434		MAP 2-A9
O Cannon Street Ultima	UNREG/STER	Upgrade	2193	Sea Road Chinapeok	3622	Cocamba-Miralle Road	3622		MAP 18-B3
O Cannon Street Ultima	UNREG/STER	Upgrade	5743	Fletcher Road Eureka	9363	Fletcher Road Eureka	9363		MAP 4-F6
O Cannon Street Ultima	UNREG/STER	Upgrade	87	Manangatang Road	11081	Not required, Close Level Crossing	11081		MAP 4-E5
O Cannon Street Ultima	UNREG/STER	Upgrade	1718	Cocamba-Miralle Road	77	Woodville Road	3077		MAP 8-A7
O Cannon Street Ultima	UNREG/STER	Upgrade	3077	Meatian West Road	1731	Hayward Road	1731		MAP 22-B7
O Cannon Street Ultima	UNREG/STER	Upgrade	367	Bolton Kooloonong Road	63	Markovic Lane Robinvale	63		MAP 4-E1
O Cannon Street Ultima	UNREG/STER	Upgrade	63	Bromley Road	91	Herbert Street	246		MAP 15-E4
O Cannon Street Ultima	UNREG/STER	Upgrade	28	Markovic Lane Robinvale	12	Stradbroke Avenue Swan Hill	12		MAP 15-E4
O Cannon Street Ultima	UNREG/STER	Upgrade	155	Carrington Street	87	Tresco Road	341		MAP 31-E3
O Cannon Street Ultima	UNREG/STER	Upgrade	75	Stradbroke Avenue Swan Hill	1132	Bostock Avenue	1132		MAP 31-E3
O Cannon Street Ultima	UNREG/STER	Upgrade	341	Tresco Road	341	Bostock Avenue	341		MAP 31-E3
O Cannon Street Ultima	UNREG/STER	Upgrade	791	Bostock Avenue	1132	Bostock Avenue	1132		MAP 31-E3

Segment No	Proposed Class	Previous Class	Amendment	Length	From/Disc	From/Ch	To/Disc	To/Ch	Comments	Map Ref
Old Trecco Road	ACCESS	ACCESS	No Change	167	Garner Road	1132	Bairi Bairi Road	1295		MAR 36-A2
Old Trecco Road	ACCESS	ACCESS	No Change	354	Bairi Bairi Road	1295	Macraughtan Road	1649		MAR 14-B6
Old Trecco Road	ACCESS	ACCESS	No Change	2883	Macraughtan Road	1649	Cummock Road	4232		MAR 14-B6
Oliver Street	ACCESS	NEW ACCESS	New	23	Monash Avenue Nyah West	0	240 Monash Avenue Nyah West	23		MAR 24-F5
Oliver Street	ACCESS	ACCESS	No Change	123	S20 Monash Avenue Nyah West	23	Allan Street	146		MAR 24-E6
Oliver Street	UNSEALED LANEWAY	UNREGISTER	Upgrade	86	Allan Street	146	LDR	232		MAR 24-E6
Oliver Road Gerahmin	SECONDARY	NEW SLIP	New	113	Smith Road Gerahmin	0	Property access	1118		MAR 4-E5
Oliver Road Gerahmin	ACCESS	ACCESS	No Change	1811	Property access	1118	White Road	2929		MAR 4-E5
Oliver Road Gerahmin	ACCESS	ACCESS	No Change	1828	White Road	2929	Turner Road	4757		MAR 4-E5
Oliver Road Gerahmin	ACCESS	ACCESS	No Change	1267	Turner Road	4757	Daytrap Road	6024		MAR 4-E5
Oliver Road Gerahmin	SECONDARY	UNREGISTER	Upgrade	1619	Daytrap Road	6024	Plant Road	7663		MAR 4-D5
Oliver Road Murnungin	ACCESS	ACCESS	Reclassify	895	LGA boundary	0	Property access	895		MAR 7-F7
Oliver Road Murnungin	ACCESS	ACCESS	No Change	1382	Property access	895	Gond Lane Murnungin	2277		MAR 8-A7
Oliver Road Murnungin	ACCESS	ACCESS	No Change	1031	Good Lane Murnungin	2277	Hancock Road	3288		MAR 8-A7
Oliver Road Murnungin	ACCESS	ACCESS	No Change	335	Latie Road	0	LDR	3070		MAR 8-B7
O'Meara Road	ACCESS	ACCESS	No Change	3076	Meatran West Road	0	Woodville Road	4437		MAR 8-B7
O'Meara Road	ACCESS	ACCESS	No Change	1367	Woodville Road	4437	Power Road	6164		MAR 8-B8
O'Meara Road	ACCESS	ACCESS	No Change	1707	Power Road	6164	US & C Olivers Road	6393		MAR 8-E0
O'Meara Road	ACCESS	ACCESS	No Change	245	Power Road	6164	Property access	982		MAR 8-E0
Opendander Road	SECONDARY	UNREGISTER	Upgrade	942	Donald-Swan Hill Road	0	Property access	2411		MAR 8-E0
Opendander Road	SECONDARY	UNREGISTER	Upgrade	1371	Property access	2411	Brandslaw Road	4802		MAR 8-F6
Opendander Road	SECONDARY	UNREGISTER	Upgrade	291	Brandslaw Road	4802	KW23	6593		MAR 8-F6
Opendander Road	SECONDARY	UNREGISTER	Upgrade	1416	KW23	6593	KW16	6743		MAR 8-F6
Opendander Road	SECONDARY	UNREGISTER	Upgrade	1305	KW16	6743	Quamabook Road	8243		MAR 8-F6
O'Shannassy Road	ACCESS	NEW SLIP	New	163	O'Shannassy Road	0	Property access	2013		MAR 4-E2
O'Shannassy Road	ACCESS	ACCESS	No Change	215	Prattall Road	0	Property access	323		MAR 4-E2
O'Shannassy Road	ACCESS	ACCESS	Reclassify	2771	Prattall Road	323	Property access	5514		MAR 4-F1
O'Shannassy Road	ACCESS	ACCESS	Reclassify	2952	Bolton-Nyah Road	5514	Bolton-Eschoonog Road	8471		MAR 4-F1
O'Shannassy Road	NOT MAINTAINED	UNREGISTER	Upgrade	1745	Bolton-Eschoonog Road	8471	Not required for property access	10190		MAR 2-D9
Oswin Road	ACCESS	ACCESS	No Change	332	Murray Valley Highway	8471	Burton Road Tynhynder	332		MAR 11-A4
Oswin Road	ACCESS	ACCESS	No Change	618	Burton Road Tynhynder	332	Residential Access	970		MAR 11-A4
Oswin Road	ACCESS	ACCESS	No Change	412	Residential Access	970	Residential Access	1402	Boat ramp access	MAR 11-A3
O'Toole Road	SECONDARY	NEW SLIP	New	4838	Clayfield Road	0	Sleep Road	4838		MAR 4-D2
O'Toole Road	ACCESS	ACCESS	Reclassify	66	Clayfield Road	4838	O'Toole Road Manangatang	66	NATURAL MATERIAL BUT HOUSE AT	MAR 4-D2
Palaroo Street	ACCESS	COLLECTOR	Reclassify	87	Arnold Street	87	Elwood Court	200		MAR 29-B8
Palaroo Street	ACCESS	COLLECTOR	Reclassify	113	Elwood Court	200	Adams Road	200		MAR 29-B8
Palaroo Street	ACCESS	COLLECTOR	Reclassify	205	Adams Road	200	Parnee Street	405		MAR 29-B9
Palaroo Street	ACCESS	COLLECTOR	Reclassify	243	Parnee Street	405	Hastings Street	648		MAR 29-B9
Palraman Lane	ACCESS	ACCESS	Reclassify	684	Back Boga Road	684	Residential Access	684		MAR 9-B3
Palraman Lane	ACCESS	ACCESS	Reclassify	1034	Residential Access	684	Murray Valley Highway	1718		MAR 9-B3
Palmer Avenue Trecco	ACCESS	ACCESS	No Change	194	Falkner Avenue	194	Angus Avenue	194		MAR 36-D6
Palmer Avenue Trecco	ACCESS	ACCESS	No Change	265	Angus Avenue	194	Benjeroop Trecco Road	459		MAR 36-D5
Palmer Avenue Trecco	NOT MAINTAINED	CLOSE	No Change	277	Benjeroop Trecco Road	459	Benjeroop Avenue	731	Not required for property access	MAR 36-D5
Palmer Street	COLLECTOR	COLLECTOR	No Change	146	Lane 20 Station St Woorinen Sh	0	Lane 20 Station St Woorinen Sh	94		MAR 26-C8
Palmer Street	COLLECTOR	COLLECTOR	No Change	27	Alma Street	234	Bright Street	261		MAR 26-C7
Palmer Street	COLLECTOR	COLLECTOR	No Change	167	Bright Street	261	Caffrey Street	428		MAR 26-C7
Palmer Street	COLLECTOR	COLLECTOR	No Change	27	Caffrey Street	428	Monday Street	451		MAR 26-C7
Palmer Street	COLLECTOR	COLLECTOR	No Change	86	Monday Street	451	McQueen Street	666		MAR 26-C6
Palmer Street	COLLECTOR	COLLECTOR	No Change	125	McQueen Street	666	Harvey Road	541		MAR 26-C6
Parallel Road	SECONDARY	ACCESS	Reclassify	5882	Boothley Road	0	Presley Road	5882		MAR 4-B2
Parallel Road	SECONDARY	ACCESS	Reclassify	3801	Presley Road	5882	Sleep Road	9383		MAR 4-C2
Parallel Road	SECONDARY	ACCESS	Reclassify	3373	Sleep Road	9383	Winnambou Road	12756		MAR 4-C2
Parallel Road	SECONDARY	ACCESS	Reclassify	2806	Winnambou Road	12756	Robinvale Sea Lake Road	15556		MAR 4-D2
Parallel Road	ACCESS	ACCESS	Reclassify	2946	Robinvale Sea Lake Road	15556	Jones Road	18496		MAR 4-E2
Parallel Road	ACCESS	ACCESS	Reclassify	268	Jones Road	18496	Residential Access	18764	residential access	MAR 4-E2
Parallel Road	SECONDARY	ACCESS	Reclassify	2925	Residential Access	18764	Robinson Road	21693		MAR 4-F2
Parallel Road	SECONDARY	ACCESS	Reclassify	3102	Robinson Road	21693	O'Shannassy Road	24795		MAR 5-A2
Parallel Road	SECONDARY	ACCESS	Reclassify	2663	O'Shannassy Road	24795	Coominur Road	331		MAR 16-A3
Parks Street	ACCESS	ACCESS	No Change	331	Warkins Street	0	Latie Road	963		MAR 16-A3
Parks Street	ACCESS	NEW ACCESS	New	32	Latie Road	963	Latie Road	963		MAR 16-B3
Parke Avenue	ACCESS	ACCESS	Reclassify	223	Sea Lake-Swan Hill Road	0	Tower Avenue	223		MAR 31-A3
Parke Avenue	ACCESS	ACCESS	No Change	64	Tower Avenue	223	Pinne Lane	287		MAR 31-A2

Segment No	Proposed Class	Previous Class	Amendment	Length	From/Disc	From/Ch	To/Disc	To/Ch	Comments	Map Ref
Parkside Avenue	ACCESS	ACCESS	No Change	101 Pine Lane	0 EDR	388 EDR	0 EDR	464		MAP 31-A2
Parkside Avenue	ACCESS	ACCESS	No Change	76 Dumosa Drive	0 EDR	388 EDR	0 EDR	464		MAP 31-A2
ParkView Drive	ACCESS	ACCESS	No Change	94 Coronation Avenue	0 EDR	434	0 Holland Court	434		MAP 31-FE
ParkView Drive	ACCESS	ACCESS	No Change	58 Holland Court	0 EDR	434	0 Swinton Court	529		MAP 31-FE
ParkView Drive	ACCESS	ACCESS	No Change	82 Swinton Court	0 EDR	529	0 Fountain Court	611		MAP 31-FE
ParkView Drive	ACCESS	ACCESS	No Change	107 Fountain Court	0 EDR	611	0 Coronation Avenue	712		MAP 31-FE
Parnee Street	ACCESS	ACCESS	No Change	148 Palaroo Street	0 EDR	148	0 EDR	148		MAP 29-B9
Parsons Road	ACCESS	ACCESS	No Change	2251 Back Boge Road	0 EDR	2251	0 EDR	2251		MAP 9-A3
Parsons Road	ACCESS	ACCESS	No Change	1152 CDOS	0 EDR	2251	0 EDR	3403		MAP 9-A3
Pascoe Street	ACCESS	ACCESS	No Change	87 Murling Street	0 EDR	87	0 Stanidin Street	87		MAP 31-D1
Pascoe Street	ACCESS	ACCESS	No Change	103 Stanidin Street	0 EDR	87	0 Lena Close	190		MAP 31-D1
Pascoe Street	ACCESS	ACCESS	No Change	37 Lena Close	0 EDR	227	0 Douglas Avenue	227		MAP 31-C1
Pascoe Street	ACCESS	ACCESS	No Change	55 Douglas Avenue	0 EDR	282	0 Holloway Grove	282		MAP 31-C1
Pascoe Street	ACCESS	ACCESS	No Change	52 Holloway Grove	0 EDR	334	0 EDR	334		MAP 31-C1
Paul Lane	ACCESS	ACCESS	No Change	988 Murray Valley Highway	0 EDR	988	0 EDR	988		MAP 2 E4
Paul Lane	ACCESS	ACCESS	No Change	2492 Licence	0 EDR	988	0 EDR	988		MAP 2 E4
Pavane Street	NOT RESPONSIBLE	ACCESS	Ownership	3751 Property access	0 EDR	988	0 UNISED ROAD LICENCE	3480		MAP 2 E4
Pavane Street	NOT RESPONSIBLE	ACCESS	Ownership	3923 Ferry Road	0 EDR	988	0 UNISED ROAD LICENCE	4327		MAP 2 E5
Pavane Street	NOT RESPONSIBLE	ACCESS	Ownership	3723 Chillingollian Road	0 EDR	988	0 UNISED ROAD LICENCE	8158		MAP 2 E5
Pavane Street	NOT RESPONSIBLE	ACCESS	Ownership	1458 Residential Access	0 EDR	3723	0 Residential Access	3723		MAP 5-C7
Paynter Road	SECONDARY	ACCESS	Reclassify	1443 Rymaly Road	0 EDR	5181	0 Property access	6624		MAP 5-C7
Paynter Road	SECONDARY	ACCESS	Reclassify	3165 Property access	0 EDR	5181	0 Property access	6624		MAP 5-C7
Paynter Road	NOT MAINTAINED	CLOSE	Ownership	1086 Murray Valley Highway	0 EDR	6624	0 Property access	6624		MAP 5-D6
Paynter Road	NOT MAINTAINED	CLOSE	Ownership	1688 Coghill Rd	0 EDR	6624	0 Property access	6624		MAP 3-C6
Paynter Road	NOT RESPONSIBLE	CLOSE	Ownership	406 Coghill Road	0 EDR	6624	0 Property access	6624		MAP 3-E7
Paynter Road	NOT MAINTAINED	CLOSE	Ownership	281 Angill Road	0 EDR	6624	0 Property access	6624		MAP 3-E7
Paynter Road	NOT MAINTAINED	CLOSE	Ownership	3058 Murray Valley Highway	0 EDR	6624	0 Property access	6624		MAP 3-E7
Paynter Road	NOT RESPONSIBLE	UNREGISTER	Ownership	3058 Murray Valley Highway	0 EDR	6624	0 Property access	6624		MAP 3-E7
Paynter Road	NOT RESPONSIBLE	CLOSE	Ownership	4671 Prill Road	0 EDR	6624	0 Property access	6624		MAP 3-E7
Paynter Road	NOT RESPONSIBLE	CLOSE	Ownership	2046 Koolba Road	0 EDR	6624	0 Property access	6624		MAP 3-E7
Paynter Road	NOT MAINTAINED	CLOSE	No Change	1734 UNISED ROAD LICENCE	0 EDR	6624	0 UNISED ROAD LICENCE	3789		MAP 3-E7
Paynter Road	NOT RESPONSIBLE	CLOSE	Ownership	2105 M809	0 EDR	6624	0 UNISED ROAD LICENCE	3789		MAP 3-E7
Paynter Road	NOT RESPONSIBLE	CLOSE	Ownership	2116 Fenner Road	0 EDR	6624	0 UNISED ROAD LICENCE	4241		MAP 3-E7
Paynter Road	NOT MAINTAINED	UNREGISTER	No Change	2883 Ernd of Licence	0 EDR	6624	0 UNISED ROAD LICENCE	6624		MAP 3-E7
Paynter Road	NOT MAINTAINED	UNREGISTER	No Change	1889 P013	0 EDR	6624	0 UNISED ROAD LICENCE	6624		MAP 3-E7
PE09 South	NOT MAINTAINED	CLOSE	No Change	217 Pentall Island Road	0 EDR	6624	0 UNISED ROAD LICENCE	6624		MAP 14-E1
PE09 North	NOT MAINTAINED	CLOSE	No Change	987 Pentall Island Road	0 EDR	6624	0 UNISED ROAD LICENCE	987		MAP 9-D3
PE10 North	NOT MAINTAINED	CLOSE	No Change	1125 Pentall Island Road	0 EDR	6624	0 UNISED ROAD LICENCE	1125		MAP 9-E3
PE10 South	NOT MAINTAINED	CLOSE	No Change	1491 Pentall Island Road	0 EDR	6624	0 UNISED ROAD LICENCE	1491		MAP 9-E3
PE14	NOT MAINTAINED	CLOSE	No Change	375 Pentall Island Road	0 EDR	6624	0 UNISED ROAD LICENCE	375		MAP 14-F1
PE15	NOT MAINTAINED	UNREGISTER	No Change	1381 Pentall Island Road	0 EDR	6624	0 UNISED ROAD LICENCE	1381		MAP 9-C3
PE28	NOT MAINTAINED	UNREGISTER	No Change	156 Greenham Lane	0 EDR	6624	0 UNISED ROAD LICENCE	156		MAP 9-D2
PE29	NOT MAINTAINED	ACCESS	Reclassify	71 Pentall Island Road	0 EDR	6624	0 UNISED ROAD LICENCE	71		MAP 9-B2
PE30	NOT MAINTAINED	UNREGISTER	No Change	196 Pentall Island Road	0 EDR	6624	0 UNISED ROAD LICENCE	196		MAP 9-B2
Pearce Lane	SECONDARY	ACCESS	Upgrade	795 Mallie Highway	0 EDR	795	0 EDR	795		MAP 5-C3
Pearce Road	ACCESS	ACCESS	Upgrade	302 Speneva Point Road	0 EDR	302	0 EDR	302		MAP 13-B3
Pearson Lake Road	SECONDARY	ACCESS	Reclassify	1610 Chinkapook Nymph West Road	0 EDR	1610	0 EDR	1610		MAP 6-A6
Pearson Lake Road	SECONDARY	ACCESS	Reclassify	3187 Yarraby Road	0 EDR	4801	0 EDR	4801		MAP 6-A6
Pearson Lake Road	SECONDARY	ACCESS	Reclassify	4801 Cocamba Mirralie Road	0 EDR	4801	0 EDR	4801		MAP 6-A5
PEAR Road	SECONDARY	ACCESS	Upgrade	223 Robinson-Sea Lake Road	0 EDR	223	0 EDR	223		MAP 11-A9
PEAR Road	SECONDARY	UNREGISTER	Upgrade	2496 Bend	0 EDR	223	0 EDR	223		MAP 11-A9
Pear Road extension	SECONDARY	UNREGISTER	Upgrade	337 Bend	0 EDR	223	0 EDR	223		MAP 11-A8
Pental Island Road	COLLECTOR	ACCESS	Upgrade	233 Murray Valley Highway	0 EDR	233	0 EDR	233		MAP 11-A8
Pental Island Road	COLLECTOR	ACCESS	Upgrade	172 Herriot Lane	0 EDR	233	0 EDR	233		MAP 32-C9
Pental Island Road	COLLECTOR	ACCESS	No Change	1804 James Lane	0 EDR	405	0 EDR	405		MAP 34-E1
Pental Island Road	COLLECTOR	COLLECTOR	No Change	387 Khan Lane	0 EDR	2596	0 EDR	2596		MAP 9-B2
Pental Island Road	COLLECTOR	COLLECTOR	No Change	1135 Bryant Lane	0 EDR	3731	0 EDR	3731		MAP 9-B2
Pental Island Road	COLLECTOR	COLLECTOR	No Change	5845 Whitlock Lane	0 EDR	9580	0 EDR	9580		MAP 9-B2
Pental Island Road	COLLECTOR	COLLECTOR	No Change	302 Schultz Lane	0 EDR	9580	0 EDR	9580		MAP 14-B1
Pental Island Road	COLLECTOR	COLLECTOR	No Change	3822 Ingram Lane	0 EDR	13464	0 EDR	13464		MAP 9-C3
Pental Island Road	COLLECTOR	COLLECTOR	No Change	42 Greenham Lane	0 EDR	13464	0 EDR	13464		MAP 9-D2
Pental Island Road	COLLECTOR	COLLECTOR	No Change	988 Fletcher Lane	0 EDR	14994	0 EDR	14994		MAP 9-D2
Pental Island Road	COLLECTOR	COLLECTOR	No Change	6125 Cabell Lane	0 EDR	20619	0 EDR	20619		MAP 9-D3
Peppercorn Mews	UNREGISTER	ACCESS	No Change	248 Yana Street	0 EDR	57	0 EDR	57		MAP 31-C9
Perrin Street	UNREGISTER	ACCESS	Upgrade	57 Bronley Road	0 EDR	57	0 EDR	57		MAP 31-C9
Perrin Street Slip	UNREGISTER	ACCESS	Upgrade	41 Perrin Street	0 EDR	57	0 EDR	57		MAP 31-E3
Perrin Street	UNREGISTER	ACCESS	Upgrade	156 Ginn Lane	0 EDR	213	0 EDR	213		MAP 15-E3

Segment No	Proposed Class	Previous Class	Amendment	Length	From/Disc	From/Ch	To/Disc	To/Ch	Comments	Map Ref
Perrins Street	LINK	ACCESS	Upgrade	43	Perrins Street	213	George Street/Robinvale	256	0 Property access	MAR 15-E3
Perris Road	ACCESS	ACCESS	No Change	1382	Culgoola Ultima Road	1382	0 Property access	1382	0 Property access	MAR 21-A7
Perris Road	SECONDARY	UNREGISTER	Upgrade	1736	Property access	1382	Ford Road/Koro-Ganell	3312	0 Property access	MAR 8-A4
Pethard Road	COLLECTOR	COLLECTOR	No Change	71	Robinvale-Sea Lake Road	0	Aboriginal Settlement Road	71	0 Aboriginal Settlement Road	MAR 15-E8
Pethard Road	COLLECTOR	COLLECTOR	No Change	674	Aboriginal Settlement Road	71	Hunt Drive	745	0 Hunt Drive	MAR 15-D8
Pethard Road	COLLECTOR	COLLECTOR	No Change	181	Hunt Drive	393	Weir Road	926	0 Weir Road	MAR 15-B8
Pethard Road	COLLECTOR	COLLECTOR	No Change	393	Weir Road	926	New Britain Road	1319	0 New Britain Road	MAR 15-B9
Pethrick Road	SECONDARY	ACCESS	Reclassify	3244	Smith Road/Gerahmin	3244	Gleeson Lane/Larundel	3244	0 Gleeson Lane/Larundel	MAR 4-CE
Pethrick Road	ACCESS	ACCESS	Reclassify	2465	Gleeson Lane/Larundel	3244	Turner Road/Gerahmin	5713	0 Turner Road/Gerahmin	MAR 4-CE
Pethrick Road	ACCESS	ACCESS	No Change	2433	Turner Road/Gerahmin	5713	O Bryan Road/Eureka	8146	0 Bryan Road/Eureka	MAR 4-D6
PG01	NOT MAINTAINED	CLOSE	No Change	3222	Cocamba/Miralle Road	0	Flume Road	3222	0 Flume Road	MAR 5-F4
PG01	NOT RESPONSIBLE	CLOSE	Ownership	3246	Flume Road	3222	Mallenhighway	6468	UNISED ROAD LICENCE	MAR 5-F4
PG01	NOT MAINTAINED	CLOSE	Ownership	2172	Mallenhighway	6468	End of fence	8640	UNISED ROAD LICENCE	MAR 5-F3
PG05	NOT MAINTAINED	CLOSE	No Change	1006	End of fence	8640	Parrigi west road	9646	0 Paper road only	MAR 5-F3
PG07	NOT MAINTAINED	CLOSE	No Change	555	Coonimur/Pingli Road	0	EDR	559	0 Paper road only	MAR 5-F2
PG08	NOT MAINTAINED	CLOSE	No Change	3285	Murray Valley/Highway	0	EDR	3285	0 Paper road only	MAR 6-A2
PG08	NOT MAINTAINED	CLOSE	No Change	698	PG09	0	EDR	698	0 Paper road only	MAR 6-A2
PG12	NOT RESPONSIBLE	UNREGISTER	Ownership	1923	Start of Road reserve	0	EDR v4 PG08	1929	0 Paper road only	MAR 6-A2
PG20	NOT MAINTAINED	CLOSE	Ownership	1306	Murray Valley Highway	0	EDR	1300	UNISED ROAD LICENCE	MAR 6-A3
PG22	NOT MAINTAINED	CLOSE	No Change	1068	PG22	0	Innogen Road	1068	0 Paper road only	MAR 6-A5
PG22	NOT MAINTAINED	CLOSE	No Change	492	Cocamba/Miralle Road	0	PG20	492	0 Paper road only	MAR 6-A5
PG28	NOT MAINTAINED	UNREGISTER	No Change	717	PG28	492	Highway line	1209	0 Paper road only	MAR 6-A5
PG59	NOT MAINTAINED	UNREGISTER	No Change	363	Murray Valley/Highway	0	EDR	363	0 Paper road only	MAR 6-B4
PG62	NOT MAINTAINED	CLOSE	No Change	702	Cocamba/Miralle Road	0	Jager Road	702	0 Paper road only	MAR 6-B5
PG72	NOT MAINTAINED	CLOSE	No Change	146	Murray Street	0	EDR	146	0 Paper road only	MAR 21-G4
PG72	NOT MAINTAINED	UNREGISTER	No Change	146	Murray Valley Highway	0	EDR	146	0 Paper road only	MAR 6-B5
PG73	NOT MAINTAINED	UNREGISTER	No Change	180	Second Road	160	Second Road	290	0 Paper road only	MAR 6-B5
PG73	NOT MAINTAINED	CLOSE	No Change	358	First Road	0	First Road	28	0 Paper road only	MAR 6-B5
PG88	NOT MAINTAINED	CLOSE	No Change	483	Murray Valley/Highway	0	PG88	483	0 Paper road only	MAR 21-E5
PG88	NOT MAINTAINED	CLOSE	No Change	425	PG88	0	PG88	425	0 Paper road only	MAR 21-E5
PG89	UNSEALED LANEWAY	CLOSE	Upgrade	143	MG/Grade st	0	Smith St	143	0 Paper road only	MAR 21-E4
PG91	NOT MAINTAINED	CLOSE	No Change	142	Adams St	142	Adams St	293	0 Paper road only	MAR 21-E4
PG91	NOT MAINTAINED	CLOSE	No Change	146	Adams St	293	Byrhe St	433	0 Paper road only	MAR 21-E4
PG92	NOT MAINTAINED	CLOSE	No Change	66	Byrhe St	433	PG89	424	0 Paper road only	MAR 21-E4
PG93	UNSEALED LANEWAY	CLOSE	Upgrade	125	PG91	0	PG92	125	0 Paper road only	MAR 21-E5
PG94	NOT MAINTAINED	CLOSE	No Change	145	PG91	0	PG92	145	0 Paper road only	MAR 21-E5
PG95	NOT MAINTAINED	CLOSE	No Change	163	PG91	0	PG92	163	0 Paper road only	MAR 21-E5
PG96	NOT MAINTAINED	CLOSE	No Change	425	MG/Grade St	0	Byrhe St	425	0 Paper road only	MAR 21-E5
PG97	NOT MAINTAINED	CLOSE	No Change	424	MG/Grade st	0	Byrhe St	424	0 Paper road only	MAR 21-E5
PG98	NOT MAINTAINED	CLOSE	No Change	44	PG96	0	PG97	44	0 Paper road only	MAR 21-E5
PG99	NOT MAINTAINED	CLOSE	No Change	45	PG96	0	PG97	45	0 Paper road only	MAR 21-E5
Phean Lane	ACCESS	ACCESS	No Change	766	Willoughby Road	0	Hungerford Lane	760	0 Paper road only	MAR 12-B3
Phillips Road	ACCESS	ACCESS	No Change	612	Robinvale-Sea Lake Road	0	Residential Access	612	Residential Access	MAR 1-F4
Phillips Road	SECONDARY	ACCESS	Reclassify	2893	Residential Access	612	Austin Road	3505	0 Austin Road	MAR 2-A4
Phyland Court	ACCESS	ACCESS	No Change	3516	Lake Powell Road	3505	Lake Powell Road	7021	Not required for property access	MAR 2-A4
Pingli West Road	NOT MAINTAINED	UNREGISTER	No Change	88	Stradbroke Avenue/Swan Hill	0	EDR	88	0 Paper road only	MAR 28-F0
Pingli West Road	SECONDARY	UNREGISTER	No Change	3441	Coonimur Road	0	Langly Road	3441	Not required for property access	MAR 5-B2
Pingli West Road	ACCESS	ACCESS	Reclassify	1652	Langly Road	335	Langly Road	1987	0 Paper road only	MAR 5-B3
Pingli West Road	SECONDARY	ACCESS	Reclassify	4868	Kookoomboo Road	335	Kookoomboo Road	6855	0 Paper road only	MAR 5-C3
Pingli West Road	SECONDARY	ACCESS	Reclassify	3417	Hayden Lane	3987	Hayden Lane	10272	0 Paper road only	MAR 5-D3
Pingli West Road	SECONDARY	ACCESS	Reclassify	4278	Fire Access Road	6855	Fire Access Road	14550	0 Paper road only	MAR 5-D2
Pingli West Road	ACCESS	ACCESS	No Change	715	Residential Access	10272	Residential Access	15265	0 Paper road only	MAR 5-E3
Pingli West Road	ACCESS	ACCESS	No Change	2462	Jager Lane	14550	Jager Lane	17227	0 Paper road only	MAR 5-E3
Pingli West Road	ACCESS	ACCESS	No Change	2328	Cramer Lane	15265	Cramer Lane	20055	0 Paper road only	MAR 5-F3
Pier Millan-Chinkapook Road	SECONDARY	ACCESS	Reclassify	4671	LGA boundary	17727	Coonimur/Pingli Road	4671	0 Paper road only	MAR 4-C7
Pier Millan-Chinkapook Road	SECONDARY	NEW SLIP	New	54	Pier Millan-Chinkapook Road	0	Rigney Road	54	0 Paper road only	MAR 4-D7
Pier Millan-Chinkapook Road	SECONDARY	ACCESS	Reclassify	2365	Rigney Road	4671	Umbers Road	7036	0 Paper road only	MAR 4-D7
Pier Millan-Chinkapook Road	SECONDARY	ACCESS	Reclassify	2133	Umbers Road	7036	Templton Road/Eureka	9169	0 Paper road only	MAR 4-D7
Pier Millan-Chinkapook Road	ACCESS	ACCESS	Reclassify	1583	Templton Road/Eureka	9169	Residential Access	10758	0 Paper road only	MAR 4-E7
Pier Millan-Chinkapook Road	ACCESS	ACCESS	No Change	581	Residential Access	10758	Bennett Road	14308	0 Paper road only	MAR 4-E7
Pier Millan-Chinkapook Road	ACCESS	ACCESS	No Change	2769	Bennett Road	14308	Sutherland Road	15793	0 Paper road only	MAR 18-A6
Pier Millan-Chinkapook Road	ACCESS	ACCESS	No Change	1625	Sutherland Road	14108	Robinvale-Sea Lake Road	49	0 Paper road only	MAR 31-A2
Pine Lane	ACCESS	ACCESS	No Change	61	Mulga Lane	0	Mulga Lane	110	0 Paper road only	MAR 31-A2
Pine Lane	ACCESS	ACCESS	No Change	186	Sugarwood Avenue	110	Sugarwood Avenue	296	0 Paper road only	MAR 30-E2
Pino Lane	SEALED LANEWAY	ACCESS	Reclassify	29	McCreas Street	0	EDR	29	0 Paper road only	MAR 31-B3

Segment No	Proposed Class	Previous Class	Amendment	Length	From/Disc	From/Ch	To/Disc	To/Ch	Comments	Map Ref
Pioneer Settlement	ANCILLARY	RD/ROAD	No Change	1091	Monash Road	0 Internal roads	0 Internal roads	1091		MAR 32-C5
Pioneer Street	ACCESS	ACCESS	No Change	157	Larundel Street	157 Larundel Street	0 Laneway Adjacent 20 Church Street Manamangatang	157		MAR 17-D7
Pioneer Street Slip	NEW SUP	NEW SUP	New	44	Pioneer Street	0 Sutton Lane	0 Sutton Lane	44		MAR 17-D4
Pioneer Street	ACCESS	ACCESS	No Change	106	Laneway Adjacent 20 Church Street Manamangatang	263 Rose Street	0 Rainbows Street	263		MAR 17-D7
Pioneer Street	ACCESS	ACCESS	No Change	331	Rose Street	331 Copgill Street	331 Copgill Street	331		MAR 17-D6
Pioneer Street	ACCESS	ACCESS	No Change	29	Copgill Street	488 Laneway Adjacent 46 Pioneer Street Manamangatang	488 Laneway Adjacent 46 Pioneer Street Manamangatang	488		MAR 17-D6
Pioneer Street	ACCESS	ACCESS	No Change	48	Laneway Adjacent 46 Pioneer Street Manamangatang	517 Lane 2 Copgill St Manamangatang	517 Lane 2 Copgill St Manamangatang	517		MAR 17-D6
Pioneer Street	ACCESS	ACCESS	No Change	186	Lane 2 Copgill St Manamangatang	565 Sackville Street	565 Sackville Street	565		MAR 17-D5
Pioneer Street	ACCESS	ACCESS	No Change	171	Sackville Street	751 Excelsior Street	751 Excelsior Street	751		MAR 17-D5
Pioneer Street	ACCESS	ACCESS	No Change	226	Excelsior Street	922 Sutton Lane	922 Sutton Lane	922		MAR 17-D4
Pira Road	ACCESS	ACCESS	No Change	1700	Chillingoluh Road	0 Glenison Road Tynnynder West	0 Glenison Road Tynnynder West	1700		MAR 6-BB
Pira Road	ACCESS	ACCESS	No Change	3188	Glenison Road Tynnynder West	1700 Willoughby Road	1700 Willoughby Road	4888		MAR 6-BB
Pira Road	ACCESS	ACCESS	No Change	1165	Willoughby Road	4888 Hobson Road	4888 Hobson Road	6093		MAR 6-B7
Pira Road	ACCESS	ACCESS	No Change	999	Hobson Road	6093 Harris Road Tynnynder North	6093 Harris Road Tynnynder North	7052		MAR 6-B7
Pira Road	ACCESS	ACCESS	No Change	743	Harris Road Tynnynder North	7052 Birdwood Avenue	7052 Birdwood Avenue	7795		MAR 25-D8
Pira Road	ACCESS	ACCESS	Reclassify	3235	Mason Road	0 Coverl Road	0 Coverl Road	3219		MAR 8-D3
Pira Road	ACCESS	ACCESS	Reclassify	1385	Ball Road	3219 Ball Road	3219 Ball Road	6458		MAR 8-C3
Pira Road	ACCESS	ACCESS	Reclassify	1073	Cocamba-Lelpur Road	6458 Sea Lakes-Swan Hill Road	6458 Sea Lakes-Swan Hill Road	7823		MAR 8-B5
Pira Road	ACCESS	ACCESS	Reclassify	2874	Property access	3073 Other Road Gerahmin	3073 Other Road Gerahmin	3073		MAR 4-D5
Pira Road	ACCESS	ACCESS	Upgrade	1968	Polstead Road	0 Licence	0 Licence	1968		MAR 4-D5
Pira Road	ACCESS	ACCESS	Ownership	412	Ubence	3968 Watene Tank Road	3968 Watene Tank Road	3967		MAR 5-C3
Pira Road	ACCESS	ACCESS	Ownership	3238	Roberts Road	0 Whita Road	0 Whita Road	3239		MAR 5-C3
Pira Road	ACCESS	ACCESS	Ownership	105	Polstead Road	2380 Watene Tank Road	2380 Watene Tank Road	3486		MAR 5-D9
Pira Road	ACCESS	ACCESS	Ownership	49	Whita Road	3239 Stratford Road	3239 Stratford Road	3486		MAR 5-D9
Pira Road	ACCESS	ACCESS	No Change	3138	Stratford Road	3288 Bolsher Road	3288 Bolsher Road	6479		MAR 5-D9
Pira Road	ACCESS	ACCESS	No Change	1388	Bolsher Road	6528 Bolsher Road Wewin	6528 Bolsher Road Wewin	8375		MAR 5-B9
Pira Road	ACCESS	ACCESS	No Change	2538	Smith Road Wewin	8374 POZ	8374 POZ	11012	Not required for property access	MAR 5-C3
Pira Road	ACCESS	ACCESS	Reclassify	1853	POZ	11012 Bishop Road	11012 Bishop Road	12663	POTENTIAL TO CLOSE RAILWAY XING	MAR 5-C9
Pira Road	ACCESS	ACCESS	Reclassify	65	Polstead Road	12663 Bishop Road	12663 Bishop Road	13238		MAR 5-C9
Pira Road	ACCESS	ACCESS	Ownership	1563	Bishop Road	14266 Unisied Road Licence	14266 Unisied Road Licence	295		MAR 5-C8
Pira Road	ACCESS	ACCESS	No Change	346	Residential Access	296 EDR	0 Residential Access	295		MAR 12-D6
Pira Road	ACCESS	ACCESS	No Change	93	Coronation Avenue	0 Green Court	0 Green Court	93		MAR 13-F7
Pira Road	ACCESS	ACCESS	No Change	88	Goyne Crescent	93 Goyne Crescent	93 Goyne Crescent	182		MAR 31-F7
Pira Road	ACCESS	ACCESS	No Change	182	Goyne Crescent	364 Bambrick Court	364 Bambrick Court	364		MAR 31-F6
Pira Road	ACCESS	ACCESS	No Change	453	Bambrick Court	815 Coronation Avenue	815 Coronation Avenue	815		MAR 31-E7
Pira Road	ACCESS	ACCESS	No Change	90	Marks Court	0 MacFarlane Road Kooloonong	0 MacFarlane Road Kooloonong	905		MAR 31-F7
Pira Road	ACCESS	ACCESS	Upgrade	6508	Meridian Road	6508 Meridian Road	6508 Meridian Road	6508		MAR 2-E8
Pira Road	ACCESS	ACCESS	No Change	2148	Bolton-Narya Road	0 Residential Access	0 Residential Access	2146		MAR 5-D1
Pira Road	ACCESS	ACCESS	Reclassify	4066	Residential Access	2146 Wilkins Road Narya	2146 Wilkins Road Narya	6212		MAR 5-D2
Pira Road	ACCESS	ACCESS	Reclassify	2094	Wilkins Road Narya	6212 Good Lane Coonimur	6212 Good Lane Coonimur	8306		MAR 5-E1
Pira Road	ACCESS	ACCESS	Reclassify	1091	Good Lane Coonimur	9397 Property access	9397 Property access	9397		MAR 5-E1
Pira Road	ACCESS	ACCESS	No Change	362	O'Byrne Road Coonimur	9759 Andrew Lane	9759 Andrew Lane	12029		MAR 5-E1
Pira Road	ACCESS	ACCESS	No Change	2270	Property access	12029 Bolton-Narya Road	12029 Bolton-Narya Road	12555		MAR 5-F1
Pira Road	ACCESS	ACCESS	No Change	524	Andrew Lane	0 Good Lane Murrungin	0 Good Lane Murrungin	2230		MAR 7-F8
Pira Road	ACCESS	ACCESS	Reclassify	2236	LG A boundary	2230 MU13	2230 MU13	3146		MAR 8-A8
Pira Road	ACCESS	ACCESS	Reclassify	3243	MU13	3146 Murrungin Road	3146 Murrungin Road	6389		MAR 8-A8
Pira Road	ACCESS	ACCESS	Reclassify	3276	Murrungin Road	6389 O'Neera Road	6389 O'Neera Road	9659		MAR 8-B8
Pira Road	ACCESS	ACCESS	Reclassify	3265	Greamere Road	0 Budge Lane	0 Budge Lane	3265	UNISIED ROAD LICENCE	MAR 5-C4
Pira Road	ACCESS	ACCESS	Ownership	1384	Budge Lane	4849 Unisied Road Licence	4849 Unisied Road Licence	4139		MAR 5-C4
Pira Road	ACCESS	ACCESS	Reclassify	4138	Bolton-Narya Road	0 Highben Road	0 Highben Road	905		MAR 3-C3
Pira Road	ACCESS	ACCESS	No Change	905	Monash Avenue Nyah West	0 Jury Lane	0 Jury Lane	905		MAR 25-C4
Pira Road	ACCESS	ACCESS	No Change	686	Jury Lane	905 Yarraby Road	905 Yarraby Road	1591		MAR 25-C2
Pira Road	ACCESS	ACCESS	No Change	1282	Malline Highway	0 Residential Access	0 Residential Access	1282		MAR 4-B2
Pira Road	ACCESS	ACCESS	New	56	Presley Road	0 Cullen Road	0 Cullen Road	56		MAR 4-C1
Pira Road	ACCESS	ACCESS	Reclassify	1374	Residential Access	1282 Kulywne Tank Road	1282 Kulywne Tank Road	2656		MAR 4-B2
Pira Road	ACCESS	ACCESS	Reclassify	2144	Paralle Road	2656 Parallel Road	2656 Parallel Road	3773		MAR 4-B2
Pira Road	ACCESS	ACCESS	No Change	643	Property access	5917 Webster Road	5917 Webster Road	5917		MAR 4-B1
Pira Road	ACCESS	ACCESS	Reclassify	3176	Webster Road	6560 Cullen Road	6560 Cullen Road	9736		MAR 4-B1
Pira Road	ACCESS	ACCESS	No Change	1471	Murray Valley Highway	0 Bish Road	0 Bish Road	1471		MAR 13-D9
Pira Road	ACCESS	ACCESS	No Change	745	Blah Road	1471 Cook Road Tynnynder	1471 Cook Road Tynnynder	2216		MAR 13-C9
Pira Road	ACCESS	ACCESS	No Change	367	Cook Road Tynnynder	2216 Drescher Road	2216 Drescher Road	2583		MAR 13-C9

Segment No	Proposed Class	Previous Class	Amendment	Length	From/Disc	To/Disc	From/CH	To/Chan	Comments	Map Ref
Pritchard Street	ACCESS	ACCESS	No Change	1172 Dressler Road	0 Logan Street	2583 Willow Road	3755	86		MAP 31-C9
Pritchard Street	COLLECTOR	ACCESS	Upgrade	86 Murlong Street	86 Murlong Street	0 Logan Street		86		MAP 31-D2
Pritchard Street	COLLECTOR	ACCESS	Upgrade	86 Murlong Street	0 Logan Street	0 Logan Street		86		MAP 31-D2
Pritchard Street	COLLECTOR	ACCESS	Upgrade	86 Dunstone Street	86 Dunstone Street	86 Dunstone Street		201		MAP 31-D2
Pritchard Street	COLLECTOR	ACCESS	Upgrade	113 Logan Street	113 Logan Street	86 Dunstone Street		199		MAP 31-E2
Pritchard Street	COLLECTOR	ACCESS	Upgrade	101 Durstone Street	101 Durstone Street	199 Thurla Street		300		MAP 31-E2
Pritchard Street	COLLECTOR	ACCESS	Upgrade	100 Durstone Street	100 Durstone Street	201 Thurla Street		301		MAP 31-E2
Pritchard Street	COLLECTOR	ACCESS	Upgrade	302 Thurla Street	302 Thurla Street	300 Stradbroke Avenue		620		MAP 31-E2
Pritchard Street	NEW ACCESS	NEW ACCESS	New	318 Thurla Street	318 Thurla Street	301 Stradbroke Avenue		619		MAP 31-E2
Pritchard Street	NEW ACCESS	NEW ACCESS	New	16 Pritchard Street	16 Pritchard Street	374 Pritchard Street		374		MAP 31-E2
Pritchard Street	NEW ACCESS	NEW ACCESS	New	16 Pritchard Street	16 Pritchard Street	455 Pritchard Street		455		MAP 31-E2
Pritchard Street	NEW ACCESS	NEW ACCESS	New	296 Pritchard Street	296 Pritchard Street	430		430		MAP 31-F2
Pritchard Street	COLLECTOR	ACCESS	Upgrade	24 Stradbroke Avenue	24 Stradbroke Avenue	620 High Street		916		MAP 32-A2
Pritchard Street	COLLECTOR	ACCESS	Upgrade	74 High Street	74 High Street	916 High Street		930		MAP 32-A2
Pritchard Street	COLLECTOR	ACCESS	Upgrade	59 High Street	59 High Street	930 Lane 1 High St		988		MAP 32-A2
Pritchard Street	COLLECTOR	ACCESS	Upgrade	58 High Street	58 High Street	930 Lane 1 High St		989		MAP 32-A2
Pritchard Street	COLLECTOR	ACCESS	Upgrade	67 Lane 1 High St	67 Lane 1 High St	988 Spilatt Street		1055		MAP 32-A2
Pritchard Street	NEW SUP	NEW SUP	New	34 Pritchard St	34 Pritchard St	989 Spilatt Street		989		MAP 32-A2
Pritchard Street	COLLECTOR	ACCESS	Upgrade	131 Spilatt Street	131 Spilatt Street	3053 Beveridge Street		1186		MAP 32-A1
Pritchard Street	COLLECTOR	ACCESS	Upgrade	132 Spilatt Street	132 Spilatt Street	3056 Beveridge Street		1188		MAP 32-A1
Pritchard Street	COLLECTOR	ACCESS	Upgrade	134 Beveridge Street	134 Beveridge Street	3188 Campbell Street		1322		MAP 32-B1
Pritchard Street	COLLECTOR	ACCESS	Upgrade	132 Campbell Street	132 Campbell Street	3122 Curwens Street		1454		MAP 32-B1
Pritchard Street	ACCESS	ACCESS	No Change	205 Watchle Road	205 Watchle Road	0 Cobham Street		209		MAP 20-D5
Pritchard Street	ACCESS	ACCESS	No Change	130 Cobham Street	130 Cobham Street	Watchle		339		MAP 20-D5
Pritchard Street	ACCESS	ACCESS	No Change	131 Murray Valley Highway	131 Murray Valley Highway	0 Intersection		338		MAP 20-D5
Pritchard Street	ACCESS	ACCESS	No Change	246 Intersection	246 Intersection	0 Intersection		58		MAP 21-A1
Pritchard Street	ACCESS	ACCESS	No Change	58 Spilatt Street	58 Spilatt Street	538 COK		58		MAP 21-A1
Pritchard Street	ACCESS	ACCESS	No Change	65 Lane 1 High St	65 Lane 1 High St	58 Spilatt Street		58		MAP 21-A1
Pritchard Street	ACCESS	ACCESS	No Change	17 Spilatt Street	17 Spilatt Street	118 Spilatt Street		135		MAP 21-A1
Pritchard Street	NOT RESPONSIBLE	NOT RESPONSIBLE	Ownership	3246 Pinnell West Road	0 Malles Highway	3226 UNUSED ROAD LICENCE				MAP 5-B3
Pritchard Street	NOT RESPONSIBLE	NOT RESPONSIBLE	Ownership	3205 Cowamba Merride Road	0 Flume Road	4822 Not required for property access				MAP 5-D4
Pritchard Street	NOT RESPONSIBLE	NOT RESPONSIBLE	Ownership	1613 Flume Road	3205 Bernshaw Road	4822 Not required for property access				MAP 5-D4
Pritchard Street	NOT RESPONSIBLE	NOT RESPONSIBLE	Ownership	1601 Flume Road	0 end of licence	1601 UNUSED ROAD LICENCE				MAP 5-E4
Pritchard Street	NOT RESPONSIBLE	NOT RESPONSIBLE	Ownership	1846 end of licence	1601 Malles Highway	1987 Not required for property access				MAP 5-E3
Pritchard Street	NOT RESPONSIBLE	NOT RESPONSIBLE	Ownership	1861 Malles Highway	2987 Road licence	4848 Not required for property access				MAP 5-E3
Pritchard Street	NOT RESPONSIBLE	NOT RESPONSIBLE	Ownership	1588 Road licence	4848 Pinnell West Road	6436 UNUSED ROAD LICENCE				MAP 5-E3
Pritchard Street	NOT RESPONSIBLE	NOT RESPONSIBLE	Ownership	487 Pinnell West Road	6436 road licence	6923 Not required for property access				MAP 5-E3
Pritchard Street	NOT RESPONSIBLE	NOT RESPONSIBLE	Ownership	1995 road licence	6923 road licence	8918 UNUSED ROAD LICENCE				MAP 5-E2
Pritchard Street	NOT RESPONSIBLE	NOT RESPONSIBLE	Ownership	3998 Malles Highway	8918 Coonimur Road	8918 UNUSED ROAD LICENCE				MAP 5-E2
Pritchard Street	NOT RESPONSIBLE	NOT RESPONSIBLE	Ownership	1627 Pinnell West Road	0 Pinnell West Road	3998 UNUSED ROAD LICENCE				MAP 5-E3
Pritchard Street	NOT RESPONSIBLE	NOT RESPONSIBLE	Ownership	1483 Road Licence	3998 Road Licence	7108 UNUSED ROAD LICENCE				MAP 5-C2
Pritchard Street	NOT RESPONSIBLE	NOT RESPONSIBLE	Ownership	1596 Pearce Lane	5625 Coonimur Road	5625				MAP 5-C2
Pritchard Street	COLLECTOR	ACCESS	Upgrade	99 Murlong Street	0 Currie Street	7108 UNUSED ROAD LICENCE				MAP 5-C4
Pitchard Street	COLLECTOR	ACCESS	Upgrade	104 Currie Street	99 Drummond Street	1596 UNUSED ROAD LICENCE				MAP 31-D1
Pitchard Street	COLLECTOR	ACCESS	Upgrade	94 Drummond Street	203 Thurla Street	203				MAP 31-D1
Pitchard Street	COLLECTOR	ACCESS	Upgrade	158 Thurla Street	297 Elizabeth Street	297				MAP 31-E1
Pitchard Street	COLLECTOR	ACCESS	Upgrade	165 Elizabeth Street	455 Stradbroke Avenue	455				MAP 31-F1
Pitchard Street	COLLECTOR	ACCESS	Upgrade	221 Stradbroke Avenue	620 High Street	620				MAP 31-F1
Pitchard Street	COLLECTOR	ACCESS	Upgrade	60 High Street	841 Lane 1 High St	841				MAP 32-A1
Pitchard Street	COLLECTOR	ACCESS	Upgrade	77 Lane 1 High St	901 Spilatt Street	901				MAP 32-A1
Pitchard Street	COLLECTOR	ACCESS	Upgrade	55 Spilatt Street	978 Lane 14 Beveridge St	1033				MAP 32-A1
Pitchard Street	COLLECTOR	ACCESS	Upgrade	63 Lane 14 Beveridge St	1033 Beveridge Street	1096				MAP 32-A1
Pitchard Street	COLLECTOR	ACCESS	Upgrade	69 Beveridge Street	2096 Carmichael Lane	1165				MAP 32-A1
Pitchard Street	COLLECTOR	ACCESS	Upgrade	65 Carmichael Lane	1165 Nyah Road	1280				MAP 32-B1
Pitchard Street	COLLECTOR	COLLECTOR	No Change	131 Nyah Road	1320 Curwens Street	1361				MAP 32-B1
Pitchard Street	COLLECTOR	COLLECTOR	No Change	22 Donald Swan Hill Road	0 Bushy Road	22				MAP 9-A3
Pitchard Street	COLLECTOR	COLLECTOR	No Change	2697 Bushy Road	22 K146	2719				MAP 9-A3
Pitchard Street	COLLECTOR	COLLECTOR	No Change	1441 K146	2719 Rosewood Road	4160				MAP 9-A4
Pitchard Street	COLLECTOR	COLLECTOR	No Change	376 Rosewood Road	4160 Greenham Road	4536				MAP 9-A4
Pitchard Street	COLLECTOR	COLLECTOR	No Change	1808 Greenham Road	4536 Lake Boga - Ultima Road	6344				MAP 9-A5
Pitchard Street	COLLECTOR	COLLECTOR	No Change	2264 Lake Boga - Ultima Road	6344 Fox Road	9928				MAP 9-A5
Pitchard Street	COLLECTOR	COLLECTOR	No Change	9928 Fox Road	9928 Oppenlander Road	12192				MAP 9-A5
Pitchard Street	COLLECTOR	COLLECTOR	No Change	1518 Oppenlander Road	13710 Holmes Road	13779				MAP 9-A6
Pitchard Street	COLLECTOR	COLLECTOR	No Change	69 Quarry Road	13710 Holmes Road	13779				MAP 9-A6
Pitchard Street	COLLECTOR	COLLECTOR	No Change	3182 Holmes Road	13779 Mystic Park - Meaitan Road	18961				MAP 9-A6

Segment No	Proposed Class	Previous Class	Amendment	Length	From/Disc	From/CH	To/Disc	To/CH	Comments	Map Ref
Quarry Road	ACCESS	ACCESS	No Change	3696	Quambrook Road	3696	Jamport Road	3696		MAR 9 AG
Quarry Road	ACCESS	ACCESS	No Change	1762	Jamport Road	3696	Back Quarry Road	5438		MAR 9 AG
Quarry Road	COLLECTOR	COLLECTOR	No Change	3262	Back Quarry Road	5438	Cummock Road	8720		MAR 9 B6
Queen Street	ACCESS	ACCESS	No Change	192	Curlewis Street	192	Chapman Street	192		MAR 29-A3
Quin Drive	ACCESS	ACCESS	No Change	133	Gray Street Swain Hill	133	McCallister Road	643		MAR 31-A4
Quin Drive	ACCESS	ACCESS	No Change	516	McCallister Road	643	Service Road Sea Lake Road Industrial Estate	643		MAR 31-A4
Quin Drive	ACCESS	ACCESS	No Change	22	Service Road Sea Lake Road Industrial Estate	643	Sea Lake-Swan Hill Road	665		MAR 31-A3
Rail Crossing 596 Anzac Road North	ACCESS	ACCESS	No Change	147	Robinvale-Sea Lake Road	147	Anzac Road	147		MAR 10-FF
Rail Crossing 596 Anzac Road South	ACCESS	ACCESS	No Change	89	Robinvale-Sea Lake Road	147	Anzac Road	89		MAR 10-FF
Railway Avenue Swain Hill West	ACCESS	ACCESS	No Change	183	Birdwood Avenue	183	Lauer Crescent	183		MAR 25-C6
Railway Avenue Swain Hill	ACCESS	ACCESS	No Change	147	Curlewis Street	147	End of seal	147		MAR 32-C4
Rainbow Street	UNSEALED LANEWAY	UNREGISTER	Upgrade	146	End of seal	147	Campbell Street	287		MAR 32-C5
Rainbow Street	ACCESS	ACCESS	No Change	78	Wattle Street	78	Lane 1 Wattle St Manangatang	78		MAR 17-D7
Ramsay Court	ACCESS	ACCESS	No Change	60	Weaver Drive	60	Pioneer Street	152		MAR 31-D3
Randell Street	ACCESS	ACCESS	No Change	43	Chapman Street	43	End of seal	43		MAR 28-E9
Randell Street	ACCESS	ACCESS	No Change	32	Scott Lane	43	Scott Lane	75		MAR 28-E9
Rankin Street	ACCESS	ACCESS	No Change	103	Campbell Street	103	Wilson Street Swain Hill	103		MAR 32-C6
Rankin Street	ACCESS	ACCESS	No Change	56	Wilson Street Swain Hill	103	End of seal	159		MAR 32-C6
Rapraet Lane	NOT MAINTAINED	ACCESS	Necessity	145	William Street Chinkapook	145	William Street Chinkapook	149	Not required for property access	MAR 28-D6
Rapraet Lane	NOT RESPONSIBLE	CLOSE	Ownership	385	William Street Chinkapook	145	William Street Chinkapook	219		MAR 28-D6
Raven Lane	NOT MAINTAINED	CLOSE	Ownership	144	Murray Valley Highway	144	Angle Road	604		MAR 28-C7
Raven Lane	NOT MAINTAINED	CLOSE	No Change	111	Robert Lane	111	Swain Road	1446	Not required for property access	MAR 3 D8
Raven Lane	ACCESS	ACCESS	No Change	1563	North South Road	1563	Swain Road	1503		MAR 11-F5
Ray Road	ACCESS	ACCESS	No Change	35	Swain Road	35	Hessop Road	1822		MAR 11-F5
Raymond Street	ACCESS	ACCESS	No Change	913	Hessop Road	913	Cochran Road	2497		MAR 11-A9
Raymond Street	UNSEALED LANEWAY	UNREGISTER	Upgrade	143	Condon Street	143	Condon Street	427		MAR 33-A3
Reid Street	ACCESS	ACCESS	No Change	856	Milligan Highway	856	Arthur Street	856		MAR 5-B3
Reid Street	NOT MAINTAINED	UNREGISTER	No Change	2316	Milligan Highway	856	Murray Valley Highway	2316	Not required for property access	MAR 5-B3
Reid Street	ACCESS	ACCESS	No Change	1048	North South Road	1048	Church Road Tynnynder	1048		MAR 27-E2
Reid Street	ACCESS	ACCESS	No Change	203	Church Road Tynnynder	1048	Church Road Tynnynder	1343		MAR 27-E2
Reid Street	ACCESS	ACCESS	No Change	116	Ty14	116	Shepherd Road	1457		MAR 11-F7
Richards Road	ACCESS	ACCESS	No Change	197	Kerina Street	197	Shepherd Road	197		MAR 13-F7
Richardson Road	ACCESS	ACCESS	No Change	113	Shepherd Road	197	Webster Drive Swain Hill	310		MAR 28-C7
Ridge Road Lake Boga	COLLECTOR	COLLECTOR	No Change	482	Church Road	482	End of seal	482		MAR 26-F2
Ridge Road Lake Boga	COLLECTOR	COLLECTOR	No Change	404	Benjinloop Trecoo Road	404	Crowe Lane	404		MAR 36-F4
Ridge Road Lake Boga	COLLECTOR	COLLECTOR	No Change	437	Crowe Lane	404	Chapman Lane Lake Boga	841		MAR 36-E3
Ridge Road Lake Boga	COLLECTOR	COLLECTOR	No Change	1445	Chapman Lane Lake Boga	841	Boice Road	2286		MAR 36-E3
Ridge Road Tynnynder	ACCESS	ACCESS	No Change	985	Boice Road	2286	Murray Valley Highway	3275		MAR 14-C6
Ridge Road Tynnynder	ACCESS	ACCESS	No Change	438	Adiborn Road	438	End of seal	438		MAR 12-F5
Ridge Road Tynnynder	NOT MAINTAINED	CLOSE	No Change	4331	Robinvale-Sea Lake Road	4331	Daytrap Road	4331	Not required for property access	MAR 4-D4
Ridge Road Tynnynder	SECONDARY	UNREGISTER	Upgrade	325	Pier Milligan-Chinkapook Road	325	Millstead Road	929		MAR 4-D7
Ridge Road Tynnynder	SECONDARY	UNREGISTER	Upgrade	3212	Millstead Road	3212	Molyneux Road	4141		MAR 4-C7
Ridge Road Tynnynder	ACCESS	ACCESS	Upgrade	1355	Molyneux Road	4141	GA boundary	5486		MAR 4-C7
Ridge Road Tynnynder	ACCESS	ACCESS	No Change	53	Scarlet Street	53	End of seal	53		MAR 30-F2
Ridge Road Tynnynder	ACCESS	ACCESS	No Change	38	Lajle Road	38	Lajle Rd	38		MAR 15-E2
Ridge Road Tynnynder	ACCESS	ACCESS	No Change	129	Lajle Rd	38	End of seal	167		MAR 15-E2
Ridge Road Tynnynder	ACCESS	ACCESS	No Change	193	Herrard Lane	193	Kennon Court	193		MAR 34-C1
Ridge Road Tynnynder	ACCESS	ACCESS	No Change	348	Kennon Court	193	Squire Grove	541		MAR 34-C2
Ridge Road Tynnynder	ACCESS	ACCESS	No Change	336	Squire Grove	541	Kennon Court	877		MAR 34-C2
Ridge Road Tynnynder	ACCESS	ACCESS	No Change	1264	Arnott Street	1264	Douglas Road	1264		MAR 28-D1
Ridge Road Tynnynder	ACCESS	ACCESS	No Change	3352	Douglas Road	1264	Murraydale Road	4799		MAR 28-D1
Ridge Road Tynnynder	ACCESS	ACCESS	Upgrade	1162	Murraydale Road	4799	Murray Valley Highway	5961		MAR 13-D9
Ridge Road Tynnynder	ACCESS	ACCESS	No Change	1156	Murray Valley Highway	4799	Boulton Road	1150		MAR 12-E2
Ridge Road Tynnynder	ACCESS	ACCESS	No Change	1284	Boulton Road	1150	Thwaites Road	2434		MAR 12-B1
Ridge Road Tynnynder	ACCESS	ACCESS	No Change	1011	Thwaites Road	2434	Church Road	226		MAR 23-C9
Ridge Road Tynnynder	ACCESS	ACCESS	No Change	226	Church Road	2434	School Hill Road	226		MAR 23-C7
Ridge Road Tynnynder	ACCESS	ACCESS	No Change	276	School Hill Road	226	Bell Street Nyah	496		MAR 23-C7
Ridge Road Tynnynder	ACCESS	ACCESS	No Change	189	Bell Street Nyah	496	Malcolm Street	685		MAR 21-C6
Ridge Road Tynnynder	ACCESS	ACCESS	No Change	166	Malcolm Street	685	Stradbroke Avenue Nyah	845		MAR 23-B6
Ridge Road Tynnynder	ACCESS	ACCESS	No Change	1533	Coghill Road	845	Boundary Track	1533		MAR 3-E7
Ridge Road Tynnynder	NOT MAINTAINED	UNREGISTER	No Change	5116	FOREST AND RIVER ACCESS	5116	FOREST AND RIVER ACCESS	5116		MAR 3-E7
Ridge Road Tynnynder	NOT MAINTAINED	UNREGISTER	No Change	3583	Boundary Track	1533	End of seal	314		MAR 32-C4
Ridge Road Tynnynder	ACCESS	ACCESS	No Change	1106	Entrance	1106	End of seal	2054		MAR 32-C3
Ridge Road Tynnynder	ACCESS	ACCESS	Upgrade	2054	Fish Point Road	2054	Mccabe Road	2054		MAR 32-C3
Ridge Road Tynnynder	ACCESS	ACCESS	Upgrade	68	Rob Roy Road	68	End of seal	68		MAR 14-E2

Segment No	Proposed Class	Amendment	Length	From/Dsc	From/Ch	To/Dsc	To/Ch	Comments	Map Ref
Rob Roy Road	SECONDARY	Upgrade	2304	McCabe Road	2054	Trinity Road	4338		MAR 14-D3
Roberts Lane	UNREGISTERED	Upgrade	1418	Trinity Road	4338	Winton Road	5776		MAR 14-E3
Roberts Lane	UNREGISTERED	Upgrade	241	Lake Baker Road	0	Residential Access	261		MAR 14-A2
Roberts Road	NOT MAINTAINED	No Change	246	Residential Access	0	LDR	507		MAR 8-A1
Roberts Road	NOT MAINTAINED	No Change	1627	Roberts Road	1627	Not required for property access	2492		MAR 8-A2
Roberts Road	SECONDARY	Reclassify	2492	Walchlie Road	0	Hinton Road	2860		MAR 8-A1
Roberts Road	SECONDARY	Reclassify	368	Hinton Road	2492	Devlin Lane	2860		MAR 8-A2
Roberts Road	SECONDARY	Reclassify	2876	Devlin Lane	2860	Blackwire Road	5730		MAR 8-A1
Roberts Road	SECONDARY	Reclassify	355	Blackwire Road	5730	Grey Road	6089		MAR 8-A1
Roberts Road	SECONDARY	Reclassify	485	Grey Road	6089	Property access	6578		MAR 8-A1
Roberts Road	ACCESS	No Change	2394	Property access	6578	Bulga Road	8974		MAR 5-E9
Roberts Road	ACCESS	No Change	374	Bulga Road	8974	Polibrie Road	9348		MAR 5-E9
Roberts Road	SECONDARY	Reclassify	2866	Polibrie Road	9348	Starrin Road	12208		MAR 5-E9
Roberts Road	SECONDARY	Reclassify	394	Starrin Road	12208	Morrin Road	12602		MAR 5-E8
Roberts Road	SECONDARY	Reclassify	1358	Morrin Road	12602	Chillingolih Road	14190		MAR 5-E8
Roberts Road	ACCESS	No Change	136	Large Road	0	Margaret Street	116		MAR 15-E2
Roberts Road	ACCESS	No Change	40	Margaret Street	116	Robinnvale Recreation Reserve Road	156		MAR 15-E2
Roberts Road	ACCESS	No Change	237	Robinnvale Recreation Reserve Road	156	McCaum Drive	393		MAR 15-E1
Roberts Road	ACCESS	No Change	62	Robinnvale Recreation Reserve Road	156	Paralle Road	3512	Not required for property access	MAR 4-F1
Roberts Road	UNREGISTERED	No Change	2081	Robinnvale Recreation Reserve Road	156	Thompson Road	62	Not required for property access	MAR 2-C3
Roberts Road	UNREGISTERED	No Change	2498	Robinnvale Recreation Reserve Road	156	Thompson Road	5995	Not required for property access	MAR 2-C3
Roberts Road	UNREGISTERED	No Change	7726	Murray Valley Highway	5995	Thompson Road	8993	Not required for property access	MAR 2-C3
Roberts Road	UNREGISTERED	No Change	478	Caravan Park Entrance	0	LDG boundary	478		MAR 15-D1
Roberts Road	UNREGISTERED	No Change	171	Robinnvale Recreation Reserve Road	156	Robinnvale Recreation Reserve Road	170		MAR 15-E1
Roberts Road	UNREGISTERED	No Change	71	End of Carpark	0	End of Carpark	241		MAR 15-E1
Roberts Road	UNREGISTERED	No Change	204	Large Road	0	Reserve entrance	204		MAR 15-E1
Roberts Road	UNREGISTERED	No Change	207	Reserve entrance	0	Reserve entrance	207		MAR 15-E1
Roberts Road	UNREGISTERED	No Change	3218	Caravan Park Entrance	0	LDG boundary	3218		MAR 15-E1
Roberts Road	UNREGISTERED	No Change	18	Robinnvale Recreation Reserve Road	156	Robinnvale Recreation Reserve Road	18		MAR 15-E1
Roberts Road	UNREGISTERED	No Change	18	Robinnvale Recreation Reserve Road	156	Robinnvale Recreation Reserve Road	18		MAR 15-E1
Roberts Road	UNREGISTERED	No Change	216	Service Road	0	Service Road	19		MAR 15-E1
Roberts Road	UNREGISTERED	No Change	112	Nully Drive	112	Nully Drive	234		MAR 15-E1
Roberts Road	UNREGISTERED	No Change	121	Nully Drive	112	Nully Drive	235		MAR 15-E1
Roberts Road	UNREGISTERED	No Change	29	Cherry Drive	29	Cherry Drive	264		MAR 15-F1
Roberts Road	UNREGISTERED	No Change	122	Carrington Street	264	Ronald Street	377		MAR 15-F4
Roberts Road	UNREGISTERED	No Change	121	Carrington Street	264	Ronald Street	365		MAR 15-F4
Roberts Road	UNREGISTERED	No Change	22	Ronald St	377	Ronald St	377		MAR 15-F4
Roberts Road	UNREGISTERED	No Change	155	Ronald Street	377	George Street	532		MAR 15-F4
Roberts Road	UNREGISTERED	No Change	156	Ronald Street	377	George Street	541		MAR 15-F4
Roberts Road	UNREGISTERED	No Change	31	George Street	541	George Street	563		MAR 15-F4
Roberts Road	UNREGISTERED	No Change	42	George Street	563	George Street	583		MAR 15-F4
Roberts Road	UNREGISTERED	No Change	266	George Street	583	Wankin Street	843		MAR 16-A4
Roberts Road	UNREGISTERED	No Change	191	Pioneer Street	0	Church Street	191		MAR 17-D6
Roberts Road	UNREGISTERED	No Change	50	Church Street	191	LDL	241		MAR 17-D6
Roberts Road	UNREGISTERED	Upgrade	68	Allan Street	68	Allan Street	68		MAR 24-F6
Roberts Road	UNREGISTERED	Upgrade	35	Lane 21 Allan St	68	LDL	103		MAR 24-F6
Roberts Road	UNREGISTERED	Upgrade	1427	Quambainook Road	1427	Property access	1427		MAR 9-A4
Roberts Road	UNREGISTERED	Upgrade	2248	Property access	1427	Property access	3675		MAR 9-A4
Roberts Road	UNREGISTERED	Upgrade	809	Monish Avenue	809	Black Road	809		MAR 24-E5
Roberts Road	UNREGISTERED	Upgrade	799	Black Road	809	Tyntinder North	1608		MAR 24-E2
Roberts Road	UNREGISTERED	Upgrade	28	George Street	28	George Street	18		MAR 16-A5
Roberts Road	UNREGISTERED	Upgrade	231	George Street	231	Curtis Court	249		MAR 15-F5
Roberts Road	UNREGISTERED	Upgrade	76	Curtis Court	249	Kennedy Street	325		MAR 15-F5
Roberts Road	UNREGISTERED	Upgrade	35	McCullum Street	0	LDL	35		MAR 32-B2
Roberts Road	UNREGISTERED	Upgrade	2313	Murray Valley Highway	0	Toi Toi Road	2313		MAR 11-C5
Roberts Road	UNREGISTERED	Upgrade	79	Drescher Road	0	Residential Access	79		MAR 11-D8
Roberts Road	UNREGISTERED	Upgrade	1343	Residential Access	79	Murray Valley Highway	1422		MAR 13-C8
Roberts Road	UNREGISTERED	Upgrade	2254	Murray Valley Highway	1422	Murray Valley Highway	3676		MAR 13-D8
Roberts Road	UNREGISTERED	Upgrade	2733	Murray Valley Highway	3676	Murray Valley Highway	6409		MAR 13-F8
Roberts Road	UNREGISTERED	Upgrade	136	Murford Street	136	Murford Street	130		MAR 31-D4
Roberts Road	UNREGISTERED	Upgrade	147	Weaver Drive	147	Weaver Drive	277		MAR 31-D4
Roberts Road	UNREGISTERED	Upgrade	53	Coth Court	53	Coth Court	330		MAR 31-D4
Roberts Road	UNREGISTERED	Upgrade	227	Makepeace Street	227	Makepeace Street	622		MAR 31-E4
Roberts Road	UNREGISTERED	Upgrade	252	Stradbroke Avenue	252	Stradbroke Avenue	634		MAR 31-E4
Roberts Road	UNREGISTERED	Upgrade	115	Stradbroke Avenue	252	Stradbroke Avenue	749		MAR 31-F4

Segment No	Proposed Class	Amendment	Length	From/Disc	From/Ch	To/Disc	To/Ch	Comments	Map Ref
Rutherford Street	COLLECTOR	Upgrade	31	Barrett Street	749	Stewart Street	780		MAR 31-F4
Rutherford Street	COLLECTOR	Upgrade	104	Brown Street	780	Brown Street	884		MAR 31-F4
Rutherford Street	COLLECTOR	Upgrade	90	Brown Street	884	Chisholm Street	914		MAR 31-F4
Rutherford Street	COLLECTOR	Upgrade	123	Chisholm Street	914	Gumnow Street	1037		MAR 31-F4
Rutherford Street	COLLECTOR	Upgrade	134	Gumnow Street	1037	High Street	1171		MAR 31-F4
Rutherford Street	COLLECTOR	Upgrade	139	High Street	1171	Spald Street	1310		MAR 31-F4
Rutherford Street	COLLECTOR	Upgrade	134	Spald Street	1310	Beveridge Street	1444		MAR 31-F4
Rutherford Street	COLLECTOR	Upgrade	66	Beveridge Street	1444	McLeod Lane	1510		MAR 31-F4
Rutherford Street	COLLECTOR	Upgrade	67	McLeod Lane	1510	Campbell Street	1577		MAR 31-F4
Rutherford Street	COLLECTOR	Upgrade	72	Wills Lane	1577	Wills Lane	1709		MAR 31-F4
Rutherford Street	COLLECTOR	Upgrade	305	Meridian Road	1709	Cooper Road	3305		MAR 5-A5
Rutherford Street	COLLECTOR	Upgrade	168	Cooper Road	3305	Shawyer Road	3473		MAR 4-F5
Rutherford Street	COLLECTOR	Upgrade	167	Shawyer Road	3473	Old Managatamf Road	6784		MAR 4-F5
Rutherford Street	COLLECTOR	Upgrade	388	Amuello-Women Road	6784	Residential Access	868		MAR 1-E6
Rutherford Street	COLLECTOR	Upgrade	358	Residential Access	868	UOS	4426	Not required for property access	MAR 1-E6
Rutherford Street	COLLECTOR	Upgrade	438	Laite Road	438	Dean Road	436		MAR 1-E6
Rutherford Street	COLLECTOR	Upgrade	386	Dean Road	436	Cramp Road	822		MAR 1-E6
Rutherford Street	COLLECTOR	Upgrade	2702	Sas Lakes-Swan Hill Road	2702	Canby Road	2702	Not required for property access	MAR 8-D1
Rutherford Street	COLLECTOR	Upgrade	3582	Canby Road	2702	Blackwire Road	6284	Not required for property access	MAR 8-D1
Rutherford Street	COLLECTOR	Upgrade	786	EDR	786	UNREGISTERED ROAD LICENCE	786		MAR 5-C7
Rutherford Street	COLLECTOR	Upgrade	3004	TU16	3004	Paynter Road	3790		MAR 5-C7
Rutherford Street	COLLECTOR	Upgrade	3204	Paynter Road	3790	Myra Road	6994		MAR 5-C7
Rutherford Street	COLLECTOR	Upgrade	147	Rossmore - Sea Lake Road	147	Pioneer Street	147		MAR 11-E5
Rutherford Street	COLLECTOR	Upgrade	137	Pioneer Street	147	EDR	284		MAR 11-E5
Rutherford Street	COLLECTOR	Upgrade	563	Happy Valley Road	563	Laite Road	465		MAR 10-D5
Rutherford Street	COLLECTOR	Upgrade	563	Happy Valley Road	563	EDR	465		MAR 10-D5
Rutherford Street	COLLECTOR	Upgrade	563	Happy Valley Road	563	EDR	465		MAR 10-D5
Rutherford Street	COLLECTOR	Upgrade	563	Happy Valley Road	563	EDR	465		MAR 10-D5
Rutherford Street	COLLECTOR	Upgrade	103	Koehn Street	103	Service Road	1576		MAR 2-E7
Rutherford Street	COLLECTOR	Upgrade	476	Service Road	476	Valley Highway	667		MAR 2-E7
Rutherford Street	COLLECTOR	Upgrade	265	Koehn Street	265	Valley Highway	263		MAR 2-E7
Rutherford Street	COLLECTOR	Upgrade	3245	Flume Road	3245	Highway	3249		MAR 5-F4
Rutherford Street	COLLECTOR	Upgrade	196	Crobbah Street	196	Acacia Street	61		MAR 30-E3
Rutherford Street	COLLECTOR	Upgrade	62	BM43	62	Acacia Street	123		MAR 10-D4
Rutherford Street	COLLECTOR	Upgrade	471	Acacia Street	471	Natasha Road	544		MAR 10-D4
Rutherford Street	COLLECTOR	Upgrade	1014	Natasha Road	1014	Darwin Road	1558		MAR 10-E4
Rutherford Street	COLLECTOR	Upgrade	551	Darwin Road	551	Happy Valley Road	2089		MAR 10-E4
Rutherford Street	COLLECTOR	Upgrade	214	Coobah Street	214	Acacia Street	214		MAR 30-E3
Rutherford Street	COLLECTOR	Upgrade	118	Acacia Street	118	EDR	332		MAR 30-E3
Rutherford Street	COLLECTOR	Upgrade	1568	Mallee Highway	1568	Goominur-Plungli Road	1569		MAR 6-A3
Rutherford Street	COLLECTOR	Upgrade	197	Shaggy Ridge Road	197	ANZAC Road	1917		MAR 10-E6
Rutherford Street	COLLECTOR	Upgrade	197	Shaggy Ridge Road	197	ANZAC Road	1917		MAR 10-E6
Rutherford Street	COLLECTOR	Upgrade	90	Laite Road	90	EDR	90		MAR 15-E2
Rutherford Street	COLLECTOR	Upgrade	38	Laite Rd	38	Laite Rd	39		MAR 15-E2
Rutherford Street	COLLECTOR	Upgrade	109	Fuchsia Drive	109	Ritani Court	109		MAR 30-F2
Rutherford Street	COLLECTOR	Upgrade	108	Ritani Court	108	EDR	217		MAR 30-F2
Rutherford Street	COLLECTOR	Upgrade	914	Murraydale Road	914	EDR	930		MAR 11-D5
Rutherford Street	COLLECTOR	Upgrade	135	Stradbroke Avenue Nymph	135	Malcolm Street	135		MAR 21-B7
Rutherford Street	COLLECTOR	Upgrade	126	Malcolm Street	126	EDR	255		MAR 21-C7
Rutherford Street	COLLECTOR	Upgrade	126	Malcolm Street	126	EDR	255		MAR 21-C7
Rutherford Street	COLLECTOR	Upgrade	224	Murray Valley Highway	224	EDR	226		MAR 11-B2
Rutherford Street	COLLECTOR	Upgrade	1771	North South Road	1771	Heslop Road	1771		MAR 12-F4
Rutherford Street	COLLECTOR	Upgrade	836	Heslop Road	836	Murray Valley Highway	2601		MAR 12-F4
Rutherford Street	COLLECTOR	Upgrade	848	Penit Island Road	848	EDR	848	REQUIRED FOR RESIDENTIAL ACCESS	MAR 14-B1
Rutherford Street	COLLECTOR	Upgrade	83	Thurlie Street	83	EDR	83	Paper road only	MAR 28-E9
Rutherford Street	COLLECTOR	Upgrade	1478	Murray Valley Highway	1478	Property access	1478		MAR 12-E3
Rutherford Street	COLLECTOR	Upgrade	245	Konley Road	245	EDR	245	Investigated for upgrade to	MAR 3-E7
Rutherford Street	COLLECTOR	Upgrade	1546	Wilson Road	1546	Cummock Road	1540		MAR 14-A7
Rutherford Street	COLLECTOR	Upgrade	56515	Woolreen Road	56515	Declared Main Road - VICROADS	56515		MAR 7-F4
Rutherford Street	COLLECTOR	Upgrade	168	Wartie Street	168	EDR	168		MAR 31-F8
Rutherford Street	COLLECTOR	Upgrade	276	Lane First/Second Wood	276	EDR	270	Paper road only	MAR 6-B5
Rutherford Street	COLLECTOR	Upgrade	168	PG72	168	PG72	434	Paper road only	MAR 6-B5
Rutherford Street	COLLECTOR	Upgrade	11	Stradbroke Avenue Swan Hill	11	EDR	92		MAR 31-E4
Rutherford Street	COLLECTOR	Upgrade	81	Stradbroke Avenue Swan Hill	81	EDR	92		MAR 31-E4
Rutherford Street	COLLECTOR	Upgrade	293	Murray Valley Highway	293	EDR	293	Outside rest stop	MAR 3-A4

Segment No	Proposed Class	Previous Class	Amendment	Length	From/Disc	To/Disc	From/CH	To/Chain	Comments	Map Ref
Service Road Beverford	ACCESS	VICROADS	New	229	229 School Road Tyntynder	0 Murray Valley Highway	0	229		MAR 11-A4
Service Road Sea Lake Road Industrial Estate	ACCESS	VICROADS	New	210	210 Sea Lake-Swan Hill Road	0	0	210		MAR 31-B3
Service Road Sea Lake Road Industrial Estate	ACCESS	VICROADS	New	419	209 Quin Drive	230 McAllister Road	0	419		MAR 31-A3
Settlers Court	ACCESS	VICROADS	No Change	109	109 Charles Gray Close	0 EDR	0	109		MAR 31-D8
Shadbrook Lane	UNREGISTER	UNREGISTER	Upgrade	173	173 McLean Lane	0 Property Access	0	173		MAR 12-B3
Shadbrook Lane	SECONDARY	UNREGISTER	Upgrade	687	687 Property Access	0 Property Access	0	687		MAR 12-B3
Shadbrook Lane	ACCESS	UNREGISTER	Upgrade	954	267 TW71	687 Property Access	0	954		MAR 12-B3
Shaggy Ridge Road	ACCESS	UNREGISTER	Upgrade	1288	334 Property Access	954 Hungerford Lane	0	1288		MAR 12-B3
Shaggy Ridge Road	ACCESS	UNREGISTER	No Change	934	934 Anzac Road	0 Tarrakan Road	0	934		MAR 10-F7
Shaggy Ridge Road	ACCESS	UNREGISTER	No Change	1545	611 Tarrakan Road	934 Balklapanan Road	0	1545		MAR 10-F7
Shaggy Ridge Road	ACCESS	UNREGISTER	No Change	2179	634 Balklapanan Road	1545 Wewak Road	0	2179		MAR 10-D7
Shaggy Ridge Road	ACCESS	UNREGISTER	No Change	3190	1011 Wewak Road	2179 Wewak Road	0	3190		MAR 10-D7
Shaggy Ridge Road	ACCESS	UNREGISTER	No Change	4091	901 Mading Road	3190 Wewak Road	0	4091		MAR 10-D6
Shaggy Ridge Road	ACCESS	UNREGISTER	No Change	5099	1008 Warro Road	4091 Saneberg Road	0	5099		MAR 10-D6
Shaggy Ridge Road	ACCESS	UNREGISTER	No Change	6615	1538 Strehlberg Road	5099 Happy Valley Road	0	6615		MAR 10-D5
Shaver Road	NOT MAINTAINED	CLOSE	No Change	421	2436 Cocamba-Miralle Road	0 U154	0	421	2436 Paper road only	MAR 4-F5
Shepherd Road Swan Hill	ACCESS	UNREGISTER	No Change	421	421 Richards Road	0 Webster Drive Swan Hill	0	421		MAR 28-B7
Shepherd Road Swan Hill	ACCESS	UNREGISTER	No Change	551	136 Webster Drive Swan Hill	421 Richards Road	0	551		MAR 28-B7
Showgrounds Road Swan Hill	ACCESS	UNREGISTER	No Change	318	1318 Stradbroke Avenue Swan Hill	0 All roads within Showgrounds	0	318		MAR 31-F2
Sudons Lane	ACCESS	UNREGISTER	No Change	218	218 Stool Road	0 Residential Access	0	218		MAR 11-D6
Sudons Lane	SECONDARY	UNREGISTER	Upgrade	492	228 Residential Access	218 EDR	0	492		MAR 11-D6
Sudons Lane	NOT MAINTAINED	UNREGISTER	No Change	1061	1061 Structural Lane	0 EDR	0	1061	UNREGISTERED LICENCE	MAR 8-F1
Singapore Road	ACCESS	UNREGISTER	No Change	1889	0 New Britain Road	0	0	1889		MAR 10-E3
Singapore Road	ACCESS	UNREGISTER	No Change	1636	1085 Downin Road	0 New Britain Road	0	1636		MAR 4-C3
Singapore Road	ACCESS	UNREGISTER	Reclassify	61	1051 Maline Highway	0 O'Toole Road Manangatang	0	61		MAR 4-C2
Sleep Road	ACCESS	NEW SUP	New	5018	81 Sleep Road	0 Parrhill Road	0	5018		MAR 4-C2
Sleep Road	ACCESS	UNREGISTER	No Change	15	394 O'Toole Road Manangatang	0 EDR	0	15		MAR 21-E5
Smith Road	ACCESS	UNREGISTER	No Change	3150	394 O'Toole Road Manangatang	0 EDR	0	3150		MAR 21-E5
Smith Road	ACCESS	UNREGISTER	Upgrade	3480	3650 Whiteroad Road	0 EDR	0	3480		MAR 4-C5
Smith Road	ACCESS	UNREGISTER	Upgrade	5928	2434 White Road Grahmin	3650 Whiteroad Road	0	5928		MAR 4-C5
Smith Road	ACCESS	UNREGISTER	Upgrade	6853	2432 White Road Grahmin	3480 Whiteroad Road	0	6853	Not required for property access	MAR 4-B6
Smith Road	ACCESS	UNREGISTER	Upgrade	1299	1093 White Road Grahmin	5928 Whiteroad Road	0	1299		MAR 4-B6
Smith Road	ACCESS	UNREGISTER	Upgrade	1299	1295 Robinson-Sea Lake Road	0 All roads within Showgrounds	0	1299		MAR 2-B8
Smith Road	ACCESS	UNREGISTER	No Change	343	343 Lajla Road	0 T1 Tree Tank Road	0	343		MAR 16-D7
Smith Road	ACCESS	UNREGISTER	No Change	666	333 Dean Road	0 Dean Road	0	666		MAR 16-D7
Smith Road	ACCESS	UNREGISTER	No Change	969	965 Vachle Road	343 Dean Road	0	969		MAR 7-E2
Smith Road	ACCESS	UNREGISTER	No Change	4003	3344 Nicholas Road	969 Vachle Road	0	4003		MAR 7-E1
Smith Road	ACCESS	UNREGISTER	No Change	8221	4203 Grey Road	969 Vachle Road	0	8221		MAR 5-C9
Smith St Plangil	UNREGISTER	UNREGISTER	Upgrade	89	89 Murray Valley Highway	0 P691	0	89		MAR 22-E4
Smith St Plangil	ACCESS	UNREGISTER	No Change	456	89 South St	0 Alma Street	0	456	Paper road only	MAR 22-E5
Smith Street	ACCESS	UNREGISTER	No Change	302	302 Woomerin Road	0 Woomerin Road	0	302		MAR 26-C8
Smith Street	ACCESS	UNREGISTER	No Change	526	224 Alma Street	302 Woomerin Road	0	526		MAR 26-C7
Smith Street	ACCESS	UNREGISTER	Upgrade	131	131 Springfield Road	0 Wootton Street Chillingollah	0	131		MAR 19-D5
Smith Street	ACCESS	UNREGISTER	Upgrade	252	346 Cramp Road	131 Springfield Road	0	252		MAR 19-D6
Smith Street	ACCESS	UNREGISTER	No Change	661	346 Cramp Road	0 Dean Road	0	661		MAR 16-E9
Smith Street	ACCESS	UNREGISTER	No Change	792	661 Cramp Road	346 Cramp Road	0	792		MAR 16-F8
Smith Street	ACCESS	UNREGISTER	Upgrade	262	661 Residential Access	661 Cramp Road	0	262		MAR 16-F8
Smith Street	ACCESS	UNREGISTER	No Change	984	984 River Access	661 Residential Access	0	984	river access	MAR 35-C7
Smith Street	ACCESS	UNREGISTER	No Change	474	474 Paper road only	0 Marraboor Street Lake Boga	0	474	Paper road only	MAR 35-C7
Smith Street	ACCESS	UNREGISTER	Upgrade	131	0 Hall Street	262 Kunat St	0	131		MAR 22-C6
Smith Street	ACCESS	UNREGISTER	Upgrade	253	131 Beveridge Street Plangil	0 Hall Street	0	253		MAR 22-D6
Smith Street	ACCESS	UNREGISTER	Upgrade	376	253 McGrade Street	131 Beveridge Street Plangil	0	376		MAR 22-E6
Smith Street	ACCESS	UNREGISTER	Upgrade	1255	376 PGB9	253 McGrade Street	0	1255	866 Paper road only	MAR 13-C6
Smith Street	ACCESS	UNREGISTER	Upgrade	3449	1255 Chillingollah Road	376 PGB9	0	3449		MAR 13-C6
Smith Street	ACCESS	UNREGISTER	Upgrade	3449	1255 Tyntynder Central Road	1255 Chillingollah Road	0	3449		MAR 13-C5
Smith Street	ACCESS	UNREGISTER	Upgrade	4152	307 Tyntynder Central Road	1255 Tyntynder Central Road	0	4152		MAR 13-C4
Smith Street	ACCESS	UNREGISTER	Upgrade	4327	307 Tyntynder Central Road	307 Tyntynder Central Road	0	4327		MAR 13-C4
Smith Street	ACCESS	UNREGISTER	Upgrade	5141	3449 Horsburgh Road	307 Tyntynder Central Road	0	5141		MAR 13-C4
Smith Street	ACCESS	UNREGISTER	Upgrade	45	4152 Pearce Road Tyntynder	3449 Horsburgh Road	0	45		MAR 13-B3
Smith Street	ACCESS	UNREGISTER	No Change	150	45 Cleary Drive	0 EDR	0	150		MAR 15-F5
Smith Street	ACCESS	UNREGISTER	No Change	148	150 Gray Street Swan Hill	0 Burke Street	0	148		MAR 32-B5
Smith Street	ACCESS	UNREGISTER	No Change	78	78 Spilt Street	0 Burke Street	0	78		MAR 32-B5
Smith Street	ACCESS	UNREGISTER	No Change	310	148 Wood Street Swan Hill	78 Spilt Street	0	310		MAR 32-B5
Smith Street	ACCESS	UNREGISTER	No Change	312	162 Burke Street	148 Wood Street Swan Hill	0	312		MAR 32-B5
Smith Street	ACCESS	UNREGISTER	No Change	539	310 Wood Street Swan Hill	162 Burke Street	0	539		MAR 32-A4
Smith Street	ACCESS	UNREGISTER	No Change	540	312 Lutherford Street	310 Wood Street Swan Hill	0	540		MAR 31-A4

Segment No	Proposed Class	Amendment	Length	From/Disc	From/Ch	To/Chain	Comments	Map Ref
Splatt Street	COLLECTOR	Upgrade	221	Rutherford Street	539 McGee Street	760		MAR 32-A3
Splatt Street	ACCESS	Upgrade	226	McCrack Street	226 McCullum Street	980		MAR 32-A3
Splatt Street	COLLECTOR	Upgrade	248	McCullum Street	980 Pritchard Street	1206		MAR 32-A2
Splatt Street	NEW ACCESS	New	35	Pritchard St	1206 Pritchard St	1221		MAR 32-A2
Splatt Street Northbound 2	COLLECTOR	Upgrade	162	Pritchard Street	1384 Pritchard Street	1384		MAR 32-A1
Splatt Street Access 2	NEW ACCESS	New	20	Splatt Street	1299 Splatt Street	1299		MAR 32-A1
Splatt Street Northbound 2	ACCESS	No Change	110	Pae Street	1384 Puriens Lane	1496		MAR 32-A1
Splatt Street Southbound 2	ACCESS	New	18	Splatt Street	1425 Puriens Lane	1484		MAR 32-A1
Splatt Street Access 3	ACCESS	New	702	Laurindell Street	0 MN20	702		MAR 17-E6
Spott Street	ACCESS	No Change	805	MN20	702 Moonah Road	1511		MAR 17-E4
Spring Road	SECONDARY	UNREGISTER	3208	Donald Swan Hill Road	0 Bradshaw Road	3204		MAR 8-F5
Springfield Road	COLLECTOR	No Change	485	Chinkapook Nyah West Road	0 William Street	489		MAR 18-D6
Springfield Road	COLLECTOR	No Change	3923	William Street	489 Hicks Road	4412		MAR 4-F7
Springfield Road	COLLECTOR	No Change	5645	Hicks Road	4412 Hicks Road	10057		MAR 5-A7
Springfield Road	COLLECTOR	No Change	1245	Geary Lane	10057 Lake Wahpool Road	13306		MAR 5-B8
Springfield Road	COLLECTOR	No Change	1421	Lake Wahpool Road	13306 Chillingollah Road	12727		MAR 19-C0
Springfield Road	COLLECTOR	No Change	342	Chillingollah Road	12727 Finlay St	13069		MAR 19-C0
Springfield Road	COLLECTOR	No Change	241	Towns Street	13069 Towns Street	13295		MAR 19-D5
Springfield Road	COLLECTOR	No Change	240	Smyth Street	13295 Smyth Street	13536		MAR 19-D5
Springfield Road	COLLECTOR	No Change	1096	George Street	13536 George Street	13776		MAR 19-D5
Springfield Road	COLLECTOR	No Change	455	Mormon Road	13776 Mormon Road	14866		MAR 19-F7
Springfield Road	COLLECTOR	No Change	3811	Timbaroon Road	14866 Timbaroon Road	15125		MAR 5-B8
Springfield Road	COLLECTOR	No Change	3333	Grey Road	15125 Grey Road	21143		MAR 5-B9
Springfield Road	COLLECTOR	No Change	3293	Walliche Road	21143 Walliche Road	24676		MAR 5-D1
Springfield Road	COLLECTOR	No Change	3292	Walliche Road	24676 Donnan Road	27767		MAR 7-D2
Springfield Road	COLLECTOR	No Change	3568	Donnan Road	27767 Donnan Road	31859		MAR 7-B3
Springfield Road	COLLECTOR	No Change	1446	Glover Road	31859 Glover Road	32458		MAR 7-D3
Springfield Road	COLLECTOR	No Change	21	Moak Road	32458 Moak Road	34298		MAR 7-B4
Springfield Road	COLLECTOR	No Change	2546	Connor Road	34298 Connor Road	34819		MAR 7-D4
Spurline Grove	ACCESS	No Change	93	Blewer Oaks Drive	0 EOR	93		MAR 34-C2
Stafford Street	ACCESS	UNREGISTER	24	Momosh Avenue	0 EOR	24		MAR 24-E5
Stafford Street	ACCESS	UNREGISTER	132	Momosh Avenue	24 Momosh Avenue	146		MAR 24-E6
Stafford Street	NOT MAINTAINED	CLOSE	74	Allan Street	146 EOR	220	Paper road only	MAR 24-E6
Staley Road	ACCESS	No Change	89	Stradbrake Avenue	0 EOR	89		MAR 28-F9
Staley Road	ACCESS	No Change	3127	Hentah Robbivale Road	0 EOR	3127		MAR 1-D5
Standen Road	NOT MAINTAINED	UNREGISTER	3253	French Road	0 Maher Road	3253	Not required for property access	MAR 6-A9
Standen Road	SECONDARY	UNREGISTER	3259	French Road	3253 Nowle Road	6472		MAR 6-A8
Standen Road	ACCESS	UNREGISTER	535	Nowle Road	6472 Property access	7011		MAR 5-F8
Standen Road	SECONDARY	UNREGISTER	3445	Property access	7011 Roberts Street	10456		MAR 5-F8
Standen Street	ACCESS	No Change	226	Pascoe Street	0 Buterworth Street	220		MAR 31-D1
Station Street Lake Boga	ACCESS	Reclassify	293	Lalbert Road	0 Marraboor Street	293		MAR 35-E6
Station Street Lake Boga	ACCESS	No Change	227	Marraboor Street	293 Kunat Street	520		MAR 35-E6
Station Street Lake Boga	ACCESS	No Change	54	Kunat Street	520 Kunat Street	574		MAR 35-D5
Station Street Lake Boga	ACCESS	No Change	77	Kunat Street	574 EOR	651		MAR 35-D5
Station Street Nyah West	ACCESS	No Change	53	Momosh Avenue	0 Service Road	53		MAR 21-A6
Station Street Nyah West	ACCESS	No Change	100	Service Road	53 Momosh Avenue	153		MAR 21-A6
Station Street Nyah West	ACCESS	No Change	158	Lloyd Street	153 Lloyd Street	311		MAR 21-B6
Station Street Nyah West	ACCESS	No Change	166	Gray Street	311 Gray Street	471		MAR 25-B6
Station Street Nyah West	ACCESS	No Change	161	Donald Street	471 Donald Street	632		MAR 25-B7
Station Street Nyah West	ACCESS	No Change	294	Elizabeth Street	632 Elizabeth Street	926		MAR 25-C7
Station Street Plangli	NOT RESPONSIBLE	Ownership	18	Murray Street	0 Service Road	18	VICTROADS	MAR 22-C4
Station Street Plangli	ACCESS	No Change	203	Service Road	18 High Street	221		MAR 22-C4
Station Street Plangli	ACCESS	No Change	79	High Street	221 Change of surface	400		MAR 22-C5
Station Street Plangli	ACCESS	No Change	103	Change of surface	300 South Street	303		MAR 22-C5
Station Street Plangli	SECONDARY	UNREGISTER	186	South Street	403 Hayward Road	583	Required for property access	MAR 22-C6
Station Street Woorinen South	COLLECTOR	No Change	223	Woorinen Road	0 McCallman Street	223		MAR 26-C8
Station Street Woorinen South	COLLECTOR	No Change	365	McCallman Street	223 WO54	592		MAR 26-B7
Steer Road	SECONDARY	Reclassify	844	Maitian Mystic Park Road	0 Quarry entrance	844	Quarry access	MAR 9-B6
Steer Road	ACCESS	Upgrade	2413	Quarry Road	844 Quarry Road	3272	Quarry access	MAR 9-B6
Steinke Road	ACCESS	No Change	1996	Murray Valley Highway	0 Burton Road	1990	EDR	MAR 13-B4
Steinke Road	ACCESS	No Change	726	Burton Road	1990 EDR	2716		MAR 13-B4
Stewart Lane	SECONDARY	Reclassify	982	Conimur-Plangli Road	0 Property access	982	Not required for property access	MAR 6-A2
Stewart Lane	ACCESS	No Change	1721	Property access	982 Murray Valley Highway	2703		MAR 6-A2
Stewart Road	NOT MAINTAINED	UNREGISTER	2121	Wood Road	0 EDR	2121	Paper Road Only	MAR 7-E6
Stewart Street	ACCESS	No Change	126	Rutherford Street	0 Start divided road	120		MAR 31-F4

Segment No	Proposed Class	Previous Class	Amendment	Length	From/Disc	From/Ch	To/Ch	Comments	Map Ref
Stewart Street Northbound	ACCESS	ACCESS	No Change	60 Start divided road	120 Stewart Street Access	180			MAR 31-F4
Stewart Street Southbound	ACCESS	ACCESS	No Change	59 Start divided road	179 McCrae Street	179			MAR 31-F3
Stewart Street Northbound	ACCESS	ACCESS	No Change	40 Stewart Street Access	179 McCrae Street	219			MAR 31-F3
Stewart Street Southbound	ACCESS	ACCESS	No Change	41 Stewart Street Access	179 McCrae Street	221			MAR 31-F3
Stewart Street Northbound	NEW ACCESS	NEW ACCESS	New	30 McCrae St	219 McCrae St	229			MAR 31-F3
Stewart Street Southbound	ACCESS	ACCESS	No Change	30 McCrae St	221 McCrae St	231			MAR 31-F3
Stewart Street Access	ACCESS	ACCESS	No Change	38 Stewart Street	239 Stewart Street	239			MAR 31-F3
Stoll Road	ACCESS	ACCESS	No Change	768 Murray Valley Highway	0 Siddons Lane	768			MAR 11-C6
Storer Court	ACCESS	ACCESS	No Change	2285 Siddons Lane	768 Tol Fal Road	3054			MAR 31-E6
Storer Road	NOT MAINTAINED	CLOSE	No Change	77 Harrison Crescent	0 EDR	77			MAR 4-D3
Stradbroke Avenue Nyah	NOT RESPONSIBLE	VICROADS	No Change	3512 Mallee Highway	0 Town Entrance North end	1316	VICROADS		MAR 23-B7
Stradbroke Avenue Nyah Service Road	ACCESS	COLLECTOR	New	385 Yarraby Road	0 Willick Street	385			MAR 23-B6
Stradbroke Avenue Swan Hill Northbound	COLLECTOR	COLLECTOR	No Change	106 Gray Street Swan Hill	0 Willick Street	106			MAR 31-E5
Stradbroke Avenue Swan Hill Southbound	COLLECTOR	COLLECTOR	No Change	14 Willick Street	106 Boys Street	120			MAR 31-E5
Stradbroke Avenue Swan Hill Northbound	COLLECTOR	COLLECTOR	No Change	88 Boys Street	120 Wallace Street	208			MAR 31-E5
Stradbroke Avenue Swan Hill Southbound	COLLECTOR	COLLECTOR	No Change	108 Wallace Street	208 Rutherford Street	316			MAR 31-E5
Stradbroke Avenue Swan Hill Northbound	COLLECTOR	COLLECTOR	No Change	88 Rutherford Street	316 Sellick Street Swan Hill	322			MAR 31-E5
Stradbroke Avenue Swan Hill Southbound	COLLECTOR	COLLECTOR	No Change	81 Rutherford Street	405 Old Street Swan Hill	405			MAR 31-E5
Stradbroke Avenue Swan Hill Northbound	COLLECTOR	COLLECTOR	No Change	101 Sellick Street Swan Hill	405 Old Street Swan Hill	506			MAR 31-E5
Stradbroke Avenue Swan Hill Southbound	COLLECTOR	COLLECTOR	No Change	95 Sellick Street Swan Hill	404 Ren Lane	573			MAR 31-F4
Stradbroke Avenue Swan Hill Northbound	COLLECTOR	COLLECTOR	No Change	86 Old Street Swan Hill	573 White St	674			MAR 31-E5
Stradbroke Avenue Swan Hill Southbound	COLLECTOR	COLLECTOR	No Change	76 Ren Lane	648 McCallum Street	644			MAR 31-F2
Stradbroke Avenue Swan Hill Northbound	COLLECTOR	COLLECTOR	No Change	114 White St	648 McCallum Street	754			MAR 31-F2
Stradbroke Avenue Swan Hill Southbound	COLLECTOR	COLLECTOR	No Change	137 McCallum Street	648 McCallum Street	766			MAR 31-F2
Stradbroke Avenue Swan Hill	COLLECTOR	COLLECTOR	No Change	766 Showgrounds Road Swan Hill	899 Pritchard Street Swan Hill	899			MAR 31-F2
Stradbroke Avenue Swan Hill	COLLECTOR	COLLECTOR	No Change	125 Pritchard Street Swan Hill	1026 Beta Court	1152			MAR 31-F2
Stradbroke Avenue Swan Hill	COLLECTOR	COLLECTOR	No Change	144 Beta Court	1152 Pine Street	1286			MAR 31-F1
Stradbroke Avenue Swan Hill	COLLECTOR	COLLECTOR	No Change	262 Pine Street	1296 Chapman Street	1578			MAR 28-F5
Stradbroke Avenue Swan Hill	COLLECTOR	COLLECTOR	No Change	81 Chapman Street	1578 Stanley Court Swan Hill	1659			MAR 28-F5
Stradbroke Avenue Swan Hill	COLLECTOR	COLLECTOR	No Change	88 Stanley Court Swan Hill	1659 Phylard Court	1747			MAR 28-F5
Stradbroke Avenue Swan Hill	COLLECTOR	COLLECTOR	No Change	108 Phylard Court	1747 George Street Swan Hill	1855			MAR 28-F5
Stradbroke Avenue Swan Hill	COLLECTOR	COLLECTOR	No Change	43 George Street Swan Hill	1855 Mulbar Street	1898			MAR 28-F8
Stradbroke Avenue Swan Hill	COLLECTOR	COLLECTOR	No Change	236 Mulbar Street	1898 Nyah Road	2128			MAR 28-F8
Stradbroke Avenue Swan Hill	NEW	NEW	New	34 Nyah Road	2128 Nyah Road	2142			MAR 28-F8
Stradbroke Avenue Swan Hill	SECONDARY	ACCESS	Reclassify	3282 Pollock Road	0 Morren Road	3282			MAR 5-E9
Stradbroke Avenue Swan Hill	SECONDARY	ACCESS	Reclassify	1618 Morren Road	3282 Chillingollah Road	4898			MAR 5-E8
Stringybark Drive	ACCESS	ACCESS	No Change	81 Crebath Street	0 EDR	81			MAR 30-E3
Stumpy Lane	NOT MAINTAINED	UNREGISTER	No Change	3548 Grey Road	0 O'Brien Road	3548			MAR 8-B5
Sugarwood Avenue	ACCESS	ACCESS	No Change	47 Tower Avenue	0 Pine Lane	47			MAR 30-F2
Sugarwood Avenue	ACCESS	ACCESS	No Change	48 Pine Lane	47 Moonah Court	95			MAR 30-F2
Sugarwood Avenue	ACCESS	ACCESS	No Change	97 Moonah Court	95 Dumona Drive	192			MAR 31-A2
Sunnyside Road	ACCESS	ACCESS	No Change	1815 Hayward Road	0 Murray Valley Highway	1819			MAR 6-A4
Sunset Lane	NOT MAINTAINED	UNREGISTER	No Change	424 Creamery Road	0 EDR	424	Tagher road only		MAR 13-A7
Sutherland Road	NOT MAINTAINED	CLOSE	No Change	1217 Chinkapook-Millytyack Road	0 Pier Millan-Chinkapook Road	1217	1217 Not required for property access		MAR 4-E6
Sutherland Road	SECONDARY	ACCESS	Reclassify	2607 Pier Millan-Chinkapook Road	3217 Hopbush Lane	3824			MAR 4-E7
Sutherland Road	SECONDARY	ACCESS	Reclassify	307 Hopbush Lane	3824 Unused Road Licence	4133			MAR 4-E7
Sutherland Road	NOT RESPONSIBLE	CLOSE	Ownership	1064 Unused Road Licence	4133 Unused Road Licence	5195	UNUSED ROAD LICENCE		MAR 4-E7
Sutherland Road	NOT MAINTAINED	CLOSE	No Change	1761 Unused Road Licence	5194 UL25	6955	Not required for property access		MAR 4-E7
Suttie Drive	ACCESS	ACCESS	No Change	295 Butterworth Street	0 EDR	295			MAR 28-A8
Sutton Lane	ACCESS	ACCESS	No Change	1885 Mallee Highway	0 Excelsior Street	1889			MAR 17-D6
Sutton Lane	ACCESS	ACCESS	No Change	284 Excelsior Street	1889 Pioneer Street	2173			MAR 17-D4
Sutton Lane	ACCESS	ACCESS	No Change	296 Pioneer Street	2173 White Street	2469			MAR 17-E4
Sutton Lane	ACCESS	ACCESS	No Change	526 Sleyerns Road	0 EDR	520			MAR 28-E7
Swan Hill Depot roadway	ANCILLARY	NEW	New	144 Sleyerns Road	144 End	144	End		MAR 28-E7
Swan Hill Indoor Sport Carpark	ANCILLARY	ACCESS	No Change	139 Gray Street Swan Hill	0 Ray Road	139			MAR 32-B5
Swann Road	ACCESS	ACCESS	No Change	633 Goodman Road	0 EDR	633			MAR 12-F5
Sweet Lane	ACCESS	ACCESS	No Change	222 Woopman Road	0 EDR	222			MAR 13-B9
Swinton Court	ACCESS	ACCESS	No Change	52 Parkview Drive	0 EDR	52			MAR 31-FE
Swkes Lane	ACCESS	ACCESS	No Change	186 Matson Lane	0 Residential Access	186			MAR 12-A1
Swkes Lane	NOT MAINTAINED	UNREGISTER	No Change	322 Residential Access	186 EDR	508	Paper road only		MAR 12-A1

Segment No	Proposed Class	Previous Class	Amendment	Length	From/Disc	From/CH	To/Disc	To/Chan	Comments	Map Ref
Tigger Lane	ACCESS	ACCESS	No Change	1221	Annuello Warren Road	0 Property access	0 Property access	1221		MAP 1 F7
Takasuka Road	ACCESS	ACCESS	No Change	1131	Murray Valley Highway	0 Property access	0 Property access	1131		MAP 1 C2
Takasuka Road	ACCESS	ACCESS	No Change	800	Property access	1131 EDR	1131 EDR	862	1931 Parks Forrest access	MAP 1 C2
Tarakan Road	ACCESS	ACCESS	No Change	862	Shaggy Ridge Road	0 Madang Road	0 Carr Road	4791		MAP 10 E7
Tarran Road	SECONDARY	UNREGISTER	Upgrade	4791	Larumel Road	0 Carr Road	0 Carr Road	168		MAP 4 C4
Taverner Street	SECONDARY	UNREGISTER	Upgrade	168	Cullgoa-Ullima Road	0 Gladstone Avenue	0 Gladstone Avenue	423		MAP 21 C6
Taverner Street	SECONDARY	UNREGISTER	Upgrade	136	Gladstone Avenue	168 Combles Street-Ullima	168 Combles Street-Ullima	423		MAP 21 C6
Taverner Street	ACCESS	ACCESS	No Change	125	Combles Street-Ullima	298 O Connor Street-Ullima	298 O Connor Street-Ullima	423		MAP 21 D6
Taverner Street	ACCESS	ACCESS	No Change	33	O Connor Street-Ullima	423 EDS	423 EDS	456		MAP 21 D6
Taverner Street	SECONDARY	UNREGISTER	Upgrade	98	EDS	456 Dillon Street	456 Dillon Street	554		MAP 21 D6
Taverner Street	SECONDARY	UNREGISTER	Upgrade	64	Dillon Street	554 EDR	554 EDR	618		MAP 21 D6
Taylor Lane	NOT MAINTAINED	UNREGISTER	Upgrade	1602	GNR6	0 Smith Road Grahamin	0 Smith Road Grahamin	1602		MAP 4 B6
Taylor Road	NOT MAINTAINED	UNREGISTER	No Change	1626	MB26	0 Brown Road	0 Brown Road	1626	Not required for property access	MAP 8 D6
Taylor Road	NOT MAINTAINED	UNREGISTER	No Change	1633	Brown Road	1626 MU11	1626 MU11	3209	Not required for property access	MAP 8 D5
Taylor Road	NOT MAINTAINED	UNREGISTER	No Change	1638	MU11	3209 Johnson Road Mumbel	3209 Johnson Road Mumbel	4877	Not required for property access	MAP 8 E5
Taylor Road	NOT MAINTAINED	UNREGISTER	No Change	3086	Johnson Road Mumbel	4877 Lake Logo-Ullima Road	4877 Lake Logo-Ullima Road	7957	Not required for property access	MAP 8 E5
Tea Tree Drive	ACCESS	ACCESS	No Change	108	Coobah Street	0 EDR	0 EDR	108		MAP 30 E3
Ted Lane	NOT RESPONSIBLE	CLOSE	Ownership	2283	Coobah Street	0 W09	2283 Johnson Road	2283 UNUSED ROAD LICENCE		MAP 3 B7
Ted Lane	NOT MAINTAINED	CLOSE	No Change	3883	W09	5984 Murray Valley Highway	5984 Murray Valley Highway	3209	Not required for property access	MAP 3 B5
Ted Lane	SECONDARY	UNREGISTER	Reclassify	3205	Mearan North Road	0 Dog Necting Fence Road	0 Dog Necting Fence Road	3209		MAP 8 D5
Tempion Road Lureka	SECONDARY	UNREGISTER	Upgrade	3938	Chatinas Tank Road	0 Property access	0 Property access	3939		MAP 4 E7
Tempion Road Lureka	ACCESS	ACCESS	No Change	1372	Chinkapook Neph West Road	3938 Chatinas Tank Road	3938 Chatinas Tank Road	6478		MAP 6 E6
Tempion Road Lowan	SECONDARY	UNREGISTER	Upgrade	3195	Terraby Road	1577 Gant Road	1577 Gant Road	4772		MAP 5 F6
Tempion Road Lowan	SECONDARY	UNREGISTER	Upgrade	1024	Gant Road	4772 Cocamba Miralra Road	4772 Cocamba Miralra Road	1029		MAP 5 F6
Tempion Road Lowan	SECONDARY	UNREGISTER	Upgrade	3033	Hodges Road	0 Wooded Road Back Road	0 Wooded Road Back Road	3113		MAP 2 F4
Thompson Road	ACCESS	ACCESS	No Change	2095	O'Shannon Road	5933 O'Shannon Road	5933 O'Shannon Road	5933		MAP 2 F5
Thompson Road	ACCESS	ACCESS	No Change	2095	O'Shannon Road	5934 Macaulay Road	5934 Macaulay Road	8839		MAP 2 F5
Thompson Road	ACCESS	ACCESS	No Change	405	Blake Road	0 Property access	0 Property access	400		MAP 2 D9
Thompson Road	SECONDARY	UNREGISTER	Reclassify	2833	Property access	400 Stralbyn Road	400 Stralbyn Road	3233		MAP 6 A9
Three Chain Road	NEW SLIP	NEW SLIP	New	51	Three Chain Road	0 Leas Road Whitlam	0 Leas Road Whitlam	4546		MAP 1 E5
Three Chain Road	ACCESS	ACCESS	Reclassify	225	Leas Road Whitlam	4546 Herburn Road	4546 Herburn Road	51		MAP 9 F4
Three Chain Road	ACCESS	ACCESS	Reclassify	2945	Herburn Road	4771 Winlam Road	4771 Winlam Road	7061		MAP 9 F4
Thuria Street	ACCESS	ACCESS	No Change	42	EDR	0 Boldwood Drive	0 Boldwood Drive	42		MAP 31 E3
Thuria Street	ACCESS	ACCESS	No Change	162	Boldwood Drive	42 Womoon Court	42 Womoon Court	204		MAP 31 E2
Thuria Street	ACCESS	ACCESS	No Change	126	Womoon Court	204 Pritchard Street Swan Hill	204 Pritchard Street Swan Hill	324		MAP 31 E2
Thuria Street	ACCESS	ACCESS	No Change	156	Pritchard Street Swan Hill	340 Lyndon Street	340 Lyndon Street	406		MAP 31 E2
Thuria Street	ACCESS	ACCESS	No Change	113	Pwe Street	406 Pwe Street	406 Pwe Street	606		MAP 31 E2
Thuria Street	ACCESS	ACCESS	No Change	169	Elizabeth Street	606 Elizabeth Street	606 Elizabeth Street	719		MAP 31 E1
Thuria Street	ACCESS	ACCESS	No Change	43	Chapman Street	719 Chapman Street	719 Chapman Street	888		MAP 28 E9
Thuria Street	ACCESS	ACCESS	No Change	127	Scott Lane	888 Scott Lane	888 Scott Lane	931		MAP 28 E9
Thuria Street	ACCESS	ACCESS	No Change	99	Cadell Street	931 Cadell Street	931 Cadell Street	1058		MAP 28 E9
Thuria Street	ACCESS	ACCESS	No Change	51	Byrnes Street	1058 Byrnes Street	1058 Byrnes Street	1157		MAP 28 E9
Thuria Street	ACCESS	ACCESS	No Change	25	Mulbar Street	1157 Mulbar Street	1157 Mulbar Street	1208		MAP 28 E9
Thuria Street	ACCESS	ACCESS	No Change	110	Clark Street	1208 Clark Street	1208 Clark Street	1243		MAP 28 E9
Thuria Street	ACCESS	ACCESS	No Change	178	Cobb Court	1243 Cobb Court	1243 Cobb Court	1343		MAP 28 E9
Thwaites Road	ACCESS	ACCESS	No Change	3521	Karlinie Street	3343 Karlinie Street	3343 Karlinie Street	3521		MAP 28 E7
Ti Tree Tank Road	SECONDARY	UNREGISTER	Upgrade	410	Murray Valley Highway	0 River Road Tynnynder West	0 River Road Tynnynder West	410		MAP 1 A1
Ti Tree Tank Road	SECONDARY	UNREGISTER	Upgrade	855	Robinvale-Sea Lake Road	855 Morris Road	855 Morris Road	855		MAP 2 B8
Ti Tree Tank Road	SECONDARY	UNREGISTER	Upgrade	1874	Property access	855 Morris Road	855 Morris Road	4410		MAP 2 B8
Timburnon Road	UNREGISTER	UNREGISTER	Upgrade	5367	North Road	0 Springfield Road	0 Springfield Road	5367	Property access only	MAP 2 C8
Tin Dog Road	ACCESS	ACCESS	No Change	438	Mahay Road	0 Darwin Road	0 Darwin Road	438		MAP 5 B8
Tin Dog Road	SECONDARY	UNREGISTER	Upgrade	5767	Robinvale-Sea Lake Road	0 Morris Road Myall	0 Morris Road Myall	5767	Not required for residential access	MAP 10 D3
Tin Dog Road	SECONDARY	UNREGISTER	Upgrade	8795	Morris Road Myall	5767 Meridian Road	5767 Meridian Road	14557	Not required for residential access	MAP 2 B8
Tin Dog Road	SECONDARY	UNREGISTER	Upgrade	6916	Meridian Road	14557 MacFarlane Road Kooloonong	14557 MacFarlane Road Kooloonong	21172	Not required for residential access	MAP 2 B8
Tin Dog Road	SECONDARY	UNREGISTER	Upgrade	5367	North Road	21172 Boundary Bend Kooloonong Road	21172 Boundary Bend Kooloonong Road	28082	Not required for residential access	MAP 2 F8
Tifford Road	ACCESS	ACCESS	No Change	362	Bael Bael Road	0 Couch Lane	0 Couch Lane	362		MAP 14 B6
Tifford Road	ACCESS	ACCESS	No Change	433	Couch Lane	362 Property access	362 Property access	795		MAP 14 C6
Tifford Road	SECONDARY	UNREGISTER	Upgrade	895	Property access	795 Murray Valley Highway	795 Murray Valley Highway	1634	Property access only	MAP 14 C5
TIND5	NOT MAINTAINED	UNREGISTER	Ownership	3516	Cant Road	0 Cocamba Miralra Road	0 Cocamba Miralra Road	3516	Paper road only	MAP 6 B5
TIND9	NOT MAINTAINED	CLOSE	No Change	228	Murray Valley Highway	228 Murray Valley Highway	228 UNUSED ROAD LICENCE	228		MAP 6 B5
TIND9	NOT MAINTAINED	CLOSE	No Change	273	Murray Valley Highway	0 Cobb Coach Lane	0 Cobb Coach Lane	273	Paper road only	MAP 2 F9A

Segment No	Proposed Class	Previous Class	Amendment	Length	From/Disc	From/Ch	To/Disc	To/Ch	Comments	Map Ref
TN52	NOT MAINTAINED	GLOBE	No Change	172	Murray Valley Highway	0 EDR	172	Paper road only. Not required for prop	MAR 21-A3	
TN53	NOT MAINTAINED	GLOBE	No Change	181	Murray Valley Highway	0 EDR	181	Private driveway	MAR 21-A2	
TN54	NOT MAINTAINED	UNREGISTERED	No Change	958	Murray Valley Highway	0 TNS6	958	Unmade road	MAR 23-A5	
TN55	NOT MAINTAINED	GLOBE	No Change	210	Yarraby Road	0 EDR	210	No road	MAR 6-B6	
TN56	NOT MAINTAINED	GLOBE	No Change	599	Cocamba-Miralle Road	0 EDR	599	UNREGISTERED ROAD LICENCE	MAR 5-D5	
TN57	NOT MAINTAINED	GLOBE	No Change	295	Henson Lane	0 Crown land licence	295	paper road only	MAR 5-D5	
TN58	NOT MAINTAINED	GLOBE	Ownership	182E	Crown land licence	295	end of reserve	UNREGISTERED ROAD LICENCE	MAR 5-D5	
TN59	NOT MAINTAINED	GLOBE	Ownership	347F	Fire Access Road	0 Henson Lane	347F	UNREGISTERED ROAD LICENCE	MAR 5-D5	
TN60	ACCESS	ACCESS	No Change	1046	Robinvale-Sea Lake Road	0 Barolia Road	1046		MAR 10-F3	
TN61	ACCESS	ACCESS	No Change	1092	Barolia Road	0 Barolia Road	1092		MAR 11-A3	
TN62	ACCESS	ACCESS	No Change	162	Gregg Street	0 E Alamein Avenue	162		MAR 32-C6	
TN63	ACCESS	ACCESS	No Change	446G	Murray Valley Highway	0 Murray Valley Highway	446G		MAR 11-C4	
TN64	ACCESS	ACCESS	Reclassify	201	Toi Toi Road	0 Murray Valley Highway	201		MAR 11-C6	
TN65	ACCESS	ACCESS	Reclassify	657	Royston Road	446G	Stoll Road	5117	MAR 11-D5	
TN66	ACCESS	ACCESS	Reclassify	1136	Stoll Road	5117	Invincible Bend Lane	6247	MAR 11-D6	
TN67	ACCESS	ACCESS	Reclassify	3215	Invincible Bend Lane	6247	Murray Valley Highway	9462	MAR 7-E5	
TN68	ACCESS	ACCESS	Reclassify	3723	LOA boundary	0 Wood Road	Chillinglin	3723	MAR 8-B3	
TN69	ACCESS	ACCESS	No Change	1388	Murray Valley Highway	0 Tooleybuc Bridge	1388	Declared Main Road - VICROADS	MAR 8-B3	
TN70	ACCESS	ACCESS	Upgrade	2182	Sea Lake-Swan Hill Road	0 Ultima North Road	2182		MAR 8-B3	
TN71	ACCESS	ACCESS	Upgrade	4131	Nyraby Road	0 Property access	4131		MAR 5-D7	
TN72	ACCESS	ACCESS	New	25	Top Road	1342D	Exans Road	11445	MAR 5-F7	
TN73	ACCESS	ACCESS	No Change	4064	Property access	4131	Coedfield Road	8195	MAR 5-E7	
TN74	ACCESS	ACCESS	Reclassify	3250	Coedfield Road	8195	Exans Road	11445	MAR 5-F7	
TN75	ACCESS	ACCESS	No Change	105	Ment Crescent	0 Bonabata Drive	105		MAR 30-F2	
TN76	ACCESS	ACCESS	No Change	42	Parkside Avenue	0 Village Way	42		MAR 31-A2	
TN77	ACCESS	ACCESS	No Change	115	Village Way	42	Jagrawood Avenue	271	MAR 31-A2	
TN78	ACCESS	ACCESS	No Change	135	Sugarspoon Avenue	271	End of Drive	644	MAR 31-A2	
TN79	ACCESS	ACCESS	No Change	135	Sugarspoon Avenue	271	End of Drive	644	MAR 31-A2	
TN80	ACCESS	ACCESS	No Change	151	Village Way	941	End of Road	271	MAR 31-A2	
TN81	ACCESS	ACCESS	No Change	151	Village Way	941	End of Road	271	MAR 31-A2	
TN82	ACCESS	ACCESS	No Change	271	End of Road	644	End of Road	644	MAR 31-A2	
TN83	ACCESS	ACCESS	No Change	126	Sugarspoon Avenue	0 Wood Road	Chillinglin	126	MAR 18-D5	
TN84	ACCESS	ACCESS	No Change	215	Woodstock Street	Chillinglin	136	EDR	MAR 12-C5	
TN85	ACCESS	ACCESS	No Change	476	Transfer Station Entrance	0 All internal roads	476		MAR 4-E3	
TN86	ACCESS	ACCESS	Reclassify	601	Wilson Road	0 Property access	601		MAR 14-A7	
TN87	ACCESS	ACCESS	Reclassify	844	Property access	601	Comstock Road	1542	MAR 14-A7	
TN88	ACCESS	ACCESS	No Change	2216	Comstock Road	1542	Bani Bani Road	3758	MAR 14-B7	
TN89	ACCESS	ACCESS	No Change	534	Bani Bani Road	3758	Tresco Mystic Park Road	4792	MAR 36-B3	
TN90	ACCESS	ACCESS	No Change	164	Tresco West Road	0 Currie Avenue	Tresco	164	MAR 36-C5	
TN91	ACCESS	ACCESS	No Change	91	Angus Avenue	164	Angus Avenue	255	MAR 36-C6	
TN92	ACCESS	ACCESS	No Change	1355	Jeffer Road	255	Jeffer Road	1762	MAR 36-E8	
TN93	ACCESS	ACCESS	No Change	835	Goggin Road	3171	Goggin Road	3171	MAR 14-E8	
TN94	ACCESS	ACCESS	No Change	50	Goggin Road	3171	Chisolm Road	3786	MAR 14-D9	
TN95	ACCESS	ACCESS	No Change	1255	Chisolm Road	3786	Bailey Road	5041	MAR 14-E9	
TN96	ACCESS	ACCESS	No Change	1100	Fish Point Road	0 Property access	1100		MAR 14-D4	
TN97	ACCESS	ACCESS	No Change	84	Tricorny Road	0 Rob Roy Road	84		MAR 14-D1	
TN98	ACCESS	ACCESS	No Change	1043	Property access	1100	Rob Roy Road	2143	MAR 14-D3	
TN99	ACCESS	ACCESS	Upgrade	36	Larje Road	0 EDR	36		MAR 16-C9	
TN100	ACCESS	ACCESS	No Change	1052	Toi Toi Road	0 EDR	1052	River access only. Not required for prop	MAR 11-E6	
TN101	ACCESS	ACCESS	No Change	532	Fitzgerald Road	0 EDR	532	Paper road only	MAR 11-A8	
TN102	ACCESS	ACCESS	No Change	535	Fitzgerald Road	0 EDR	535	Paper Road Only	MAR 11-A8	
TN103	ACCESS	ACCESS	No Change	165	Fitzgerald Road	0 Robinvale-Sea Lake Road	165	Paper road only	MAR 11-A8	
TN104	ACCESS	ACCESS	No Change	256	TT27	0 TT28	250	Paper road only	MAR 11-A8	
TN105	ACCESS	ACCESS	No Change	79	TT28	0 Fitzgerald Road	79	Paper road only	MAR 11-A8	
TN106	ACCESS	ACCESS	No Change	835	Fawcett Lane	0 EDR	835	Paper road only	MAR 5-B5	
TN107	ACCESS	ACCESS	Ownership	1811	TU12	835	MITCHELL ROAD	2646	UNREGISTERED ROAD LICENCE	
TN108	ACCESS	ACCESS	Ownership	3452	Fire Access Road	0 Henson Lane	3452	UNREGISTERED ROAD LICENCE	MAR 5-A5	
TN109	ACCESS	ACCESS	No Change	2956	Hawthorn Lane	0 Henson Lane	2956	Paper road only	MAR 5-D6	
TN110	ACCESS	ACCESS	No Change	1416	TU05	2956	Paper road only	4372	Paper road only	
TN111	ACCESS	ACCESS	Ownership	3085	Chinleapook-Nyah West Road	2956	Vivian Road	3085	UNREGISTERED ROAD LICENCE	
TN112	ACCESS	ACCESS	Ownership	2602	TU01	0 TU37	2602	UNREGISTERED ROAD LICENCE	MAR 5-B7	
TN113	ACCESS	ACCESS	No Change	3222	TU17	0 Nyahby road	3222	Not required for property access	MAR 5-C7	
TN114	ACCESS	ACCESS	No Change	2395	Paynter Road	0 TU16	2395	UNREGISTERED ROAD LICENCE	MAR 5-C8	
TN115	ACCESS	ACCESS	No Change	348	TU16	2395	TU25	2743	MAR 5-C8	
TN116	ACCESS	ACCESS	No Change	1977	TU25	2743	Vivian Road	4720	Not required for property access	
TN117	ACCESS	ACCESS	No Change	652	Chinleapook-Nyah West Road	0 TU31	652	Paper road only	MAR 5-D6	
TN118	ACCESS	ACCESS	No Change	2402	TU01	652	Paper road only	3054	Paper road only	

Segment No	Proposed Class	Previous Class	Amendment	Length	From/Disc	From/Ch	To/Disc	To/Ch	Comments	Map Ref
TU25	NOT MAINTAINED	CLOSE	No Change	1773 TU17	0 Chillingolih Road				1777 Not required for property access	MAP 5-B8
TU26	NOT MAINTAINED	UNREG-ESTER	No Change	625 Geary Lane	0 Lake Wahpooi Road				625 Not required for property access	MAP 5-CR
TU31	NOT MAINTAINED	CLOSE	No Change	2801 Chinkapook-Nyah West Road	0 TU21				2801 Paper road only	MAP 5-D6
TU34	NOT MAINTAINED	CLOSE	No Change	241 Vivian Road	0 TU21				241 UNISED ROAD LICENCE	MAP 5-B7
TU36	NOT RESPONSIBLE	CLOSE	Ownership	4942 Vivian Road	0 TU50				4942 UNISED ROAD LICENCE	MAP 5-B7
TU37	NOT MAINTAINED	CLOSE	No Change	2100 Vivian Road	0 TU50				2100 UNISED ROAD LICENCE	MAP 5-A5
TU37	NOT MAINTAINED	CLOSE	No Change	162 Mitchell Road	0 TU22				162 Not required for property access	MAP 5-C5
TU37	NOT MAINTAINED	CLOSE	No Change	1774 TU12	162 Cocanoba-Miralle Road				1936 Not required for property access	MAP 5-C5
TU38	NOT RESPONSIBLE	CLOSE	No Change	822 Springfield Road	0 Road licence				822 Not required for property access	MAP 5-B8
TU38	NOT RESPONSIBLE	CLOSE	Ownership	1841 road licence	822 Vician Road				2663 UNISED ROAD LICENCE	MAP 5-B8
TU38	ACCESS	NEW ACCESS	New	11 Everingham Street	120 Everingham Street				131	MAP 3E-A4
TU38	ACCESS	ACCESS	No Change	126 Gumnow Street	0 Everingham Street				170	MAP 3E-A4
TU38	SECONDARY	NEW SLIP	No Change	1745 Ollert Road	0 Retherick Road				1745	MAP 4-D6
TU38	SECONDARY	NEW SLIP	New	143 Ollert Road	0 Turner Road				143	MAP 4-D5
TU38	SECONDARY	NEW SLIP	Reclassify	88 Turner Road	0 Retherick Road				88	MAP 4-D6
TU38	SECONDARY	NEW SLIP	New	4625 Lollipop School Road	0 Carr Road				4629	MAP 4-B3
TU38	SECONDARY	NEW SLIP	Reclassify	109 Turner Road	0 Carr Road				109	MAP 4-C4
TU38	NOT RESPONSIBLE	UNREG-ESTER	Ownership	4825 Lurindel Road	4629 Carr Road				9454	MAP 4-C4
TU38	ACCESS	UNREG-ESTER	Upgrade	121 Dickinson Road	0 EDR				121 Private driveway (not on road reserve)	MAP 1E-A2
TU38	ACCESS	CLOSE	No Change	72 Pira Road	0 EDR				72 Check Rail Crossing (Private or out)	MAP 6-B7
TU38	ACCESS	CLOSE	No Change	206 Glover Road	0 EDR				206 Paper road only	MAP 1E-D5
TU38	ACCESS	CLOSE	Reclassify	151 Monash Drive Tynnynder West	0 EDR				155 REQUIRED FOR RESIDENTIAL ACCESS	MAP 1E-D5
TU38	NOT MAINTAINED	CLOSE	No Change	51 Monash Drive Tynnynder West	0 EDR				51 PRIVATE DRIVEWAY	MAP 1E-D5
TU38	NOT MAINTAINED	CLOSE	No Change	215 Murray Valley Highway	0 EDR				215 Paper road only	MAP 1E-B2
TU38	NOT MAINTAINED	CLOSE	No Change	246 Shadbutt Lane	0 Willoughby Road				246 Not required for property access	MAP 1E-B3
TU38	NOT MAINTAINED	CLOSE	No Change	318 Murray Valley Highway	0 EDR				318 Paper road only	MAP 1E-B3
TU38	NOT MAINTAINED	CLOSE	No Change	246 Spore Point Road	0 EDR				246 Paper road only	MAP 1E-B3
TU38	NOT MAINTAINED	CLOSE	No Change	748 TW76	0 EDR				748 Paper road only	MAP 1E-D5
TU38	NOT MAINTAINED	UNREG-ESTER	No Change	1655 Chillingolih Road	0 Gosso Road				1655 Paper road only	MAP 6-B8
TU38	NOT MAINTAINED	CLOSE	No Change	3191 Gosson Road	0 Gosso Road				3191 Paper road only	MAP 6-B8
TU38	NOT MAINTAINED	CLOSE	No Change	446 TW97A	0 EDR				446 Paper road only	MAP 6-B8
TU38	NOT MAINTAINED	UNREG-ESTER	No Change	143 Chillingolih Road	0 TW97				143 Not required for property access	MAP 6-B8
TU38	NOT MAINTAINED	UNREG-ESTER	No Change	423 TW99	143 TW94				565 Not required for property access	MAP 6-B8
TU38	NOT MAINTAINED	UNREG-ESTER	No Change	1065 TW94	565 Gosson Road				1630 Not required for property access	MAP 6-B8
TU38	NOT MAINTAINED	UNREG-ESTER	No Change	212 Birchwood Ave	0 EDR				212 Paper road only	MAP 2E-D7
TU38	NOT MAINTAINED	UNREG-ESTER	No Change	99 TW98	0 TW98				99 Paper Road only	MAP 6-B8
TU38	NOT MAINTAINED	CLOSE	No Change	526 TW98	0 TW98				619 Paper Road only	MAP 6-B8
TU38	NOT MAINTAINED	CLOSE	No Change	227 TW98	0 TW98				227 Not required for property access	MAP 6-B8
TU38	NOT MAINTAINED	CLOSE	No Change	72 TW98	0 TW98				72 Paper Road only	MAP 6-B8
Two Mile Road	SECONDARY	COLLECTOR	Reclassify	655 Cullipa-Ulma Road	0 O'Brien Road Ulma				635	MAP 8-B5
Two Mile Road	SECONDARY	ACCESS	Reclassify	207 O'Brien Road Ulma	635 O'Brien Road Ulma Slip				842	MAP 8-B5
Two Mile Road	SECONDARY	ACCESS	Reclassify	1793 O'Brien Road Ulma Slip	842 Ulma-Meatlan Road				2635	MAP 8-B5
Two Mile Road	SECONDARY	ACCESS	Reclassify	4981 Ulma-Meatlan Road	2635 Meatlan North Road				7616	MAP 8-B5
TU42	NOT MAINTAINED	CLOSE	No Change	3221 Meatlan North Road	7616 Dog Nettle Fence Road				10837	MAP 8-C5
TU42	NOT MAINTAINED	CLOSE	No Change	445 McKenatie Road	0 House				445 Private Driveway	MAP 13-B6
TU44	NOT MAINTAINED	CLOSE	No Change	536 House	445 EDR				975 Paper road only	MAP 13-B6
TU76	NOT MAINTAINED	CLOSE	No Change	218 Reserve Road Tynnynder	0 EDR				219 REQUIRED FOR PROPERTY ACCESS	MAP 1E-F7
TU76	NOT MAINTAINED	CLOSE	No Change	237 Ray Road	0 EDR				237 Private Driveway, addressed of Ray Road	MAP 1E-F5
TU82	NOT MAINTAINED	UNREG-ESTER	No Change	204 Murray Valley Highway	0 EDR				204 Paper road only	MAP 13-D4
Tynnynder Central Road	ACCESS	ACCESS	No Change	1075 Murray Valley Highway	0 Sporewa Point Road				1075	MAP 13-B5
Tynnynder Central Road	ACCESS	ACCESS	No Change	1801 Sporewa Point Road	2876 Tynnynder Road				2876	MAP 13-C5
Tynnynder Central Road	ACCESS	ACCESS	No Change	1703 Tynnynder Road	2876 Murraydale Road				4579	MAP 13-D6
Tynnynder Homestead Road	ACCESS	ACCESS	No Change	1849 Murraydale Road	4579 EDR				6428	MAP 13-E6
Tynnynder Homestead Road	NOT RESPONSIBLE	CLOSE	Ownership	1377 Murray Valley Highway	0 Residential Access				1377	MAP 1E-F3
Tynnynder Road	ACCESS	ACCESS	No Change	759 Residential Access	1377 Property Access				1145	MAP 1E-D7
Tynnynder Road	ACCESS	ACCESS	No Change	1145 Murray Valley Highway	0 Creamery Road				3664	MAP 13-C4
Tynnynder South Road	ACCESS	ACCESS	No Change	4151 Tynnynder Central Road	1145 Murray Valley Highway				7815	MAP 13-C7
Tynnynder Street	ACCESS	ACCESS	No Change	203 Murray Valley Highway	0 EDR				203	MAP 3E-D7
Tynnynder Street	ACCESS	ACCESS	No Change	276 Labriet Road	0 Marraboor Street Lake Baga				275	MAP 3E-D7
Tynnynder Street	SECONDARY	UNREG-ESTER	Upgrade	64 Marraboor Street Lake Baga	275 Property Access				359	MAP 3E-C6
UD4	NOT RESPONSIBLE	CLOSE	Ownership	144 Property Access	359 EDR				503	MAP 8-A4
UD4	NOT RESPONSIBLE	CLOSE	Ownership	3176 Sea Lake Swan Hill Road	0 Farrrell Road				3170 VICTRACK - Rail reserve	MAP 8-A4
UD3	NOT RESPONSIBLE	CLOSE	Reclassify	2153 Farrrell Road	3170 Delmerio Road				5323 VICTRACK - Rail reserve	MAP 8-A3
UD3	NOT RESPONSIBLE	CLOSE	Ownership	251 Breen Street	0 Cullipa - Ulma Road				251 Not required for property access	MAP 21-C3
UD35	NOT MAINTAINED	CLOSE	No Change	3623 Hancock Road	0 O'Brien Road				3623 UNISED ROAD LICENCE	MAP 8-A6
UD35	NOT MAINTAINED	CLOSE	No Change	222 Venison St	0 Hayes St				222 Paper Road Only	MAP 21-D5
UD35	NOT MAINTAINED	CLOSE	No Change	226 Hayes St	222 Cameron St				442 Paper Road Only	MAP 21-D5

Segment No	Proposed Class	Previous Class	Amendment	Length	From/Disc	From/CH	To/Disc	To/CH	Comments	Map Ref
Wandown North Boundary Road	NOT MAINTAINED	CLOSE	No Change	1448	Anderson Road/Yungerra	0 YU15	0 YU15	1448	Not required for property access	MAR 2 F6
Wandown North Boundary Road	NOT RESPONSIBLE	UNREG/OSTER	Ownership	3245	YU15	3448	Paul Lane	4693	UNREG/OSTER	MAR 2 E6
Wandown Road	COLLECTOR	COLLECTOR	No Change	3206	Meridian Road	0 Marshell Road	0 Marshell Road	3206		MAR 2 E7
Wandown Road	COLLECTOR	COLLECTOR	No Change	3258	Marshall Road	3206	Murphy Lane	6464		MAR 2 E7
Wandown Road	COLLECTOR	COLLECTOR	No Change	3097	Murphy Lane	6464	Boundary Road	9561		MAR 2 F7
Wandown Road	COLLECTOR	COLLECTOR	No Change	3495	Kennedy Road	9561	Boundary Road-Kooloonong Road	13056		MAR 3 A7
Wandown Road	SECONDARY	ACCESS	Reclassify	4856	Boundary Road-Kooloonong Road	13056	Annuello-Plamible Road	17712		MAR 3 B7
Wandown Road	SECONDARY	ACCESS	Reclassify	89	Annuello-Plamible Road	17712	Coomb Road Kooloonong	17801		MAR 3 B7
Wandown Road	ACCESS	ACCESS	No Change	38	Gray Street Swain Hill	0 EDR	0 EDR	38		MAR 31-E5
Wandown Road	ACCESS	ACCESS	No Change	833	Shaggy Ridge Road	0 Boulgainville Road	0 Boulgainville Road	833		MAR 10-E6
Wandown Road	ACCESS	ACCESS	No Change	1246	Boulgainville Road	833	Antac Road	2073		MAR 10-E6
Wandown Road	ACCESS	ACCESS	No Change	332	Leonora Street	0 Herbert Street	0 Herbert Street	332		MAR 15-E3
Wandown Road	ACCESS	ACCESS	No Change	111	Ronald Street	111	Parke Street	111		MAR 16-A3
Wandown Road	ACCESS	ACCESS	No Change	17	Parke Street	111	Leonora Street	128		MAR 16-A3
Wandown Road	ACCESS	ACCESS	No Change	128	Nicholls Street	285	Nicholls Street	285		MAR 16-A3
Wandown Road	ACCESS	ACCESS	No Change	136	Nicholls Street	285	Lafie Road	415		MAR 15-F3
Wandown Road	ACCESS	ACCESS	No Change	41	Lafie Road	285	Lafie Road	326		MAR 15-F3
Wandown Road	ACCESS	ACCESS	No Change	1628	Chinkapook - Neth West Road	0 Yarraby Road	0 Yarraby Road	1626		MAR 6-A6
Wandown Road Slip	SECONDARY	NEW SUP	New	51	Watson Road	3628	Residential Access	51		MAR 6-A6
Wandown Road	ACCESS	ACCESS	No Change	355	Yarraby Road	51	Yarraby Road	2176		MAR 5-F5
Wandown Road	ACCESS	ACCESS	No Change	3031	Residential Access	2176	Cant Road	5207		MAR 5-F5
Wandown Road	SECONDARY	ACCESS	Reclassify	2176	Cant Road	5207	Cocamba Miralite Road	8380		MAR 6-A5
Wandown Road	ACCESS	COLLECTOR	Reclassify	215	Coronation Avenue	0 Sebastian Close	0 Sebastian Close	215		MAR 31-F4
Wandown Road	ACCESS	COLLECTOR	Reclassify	95	Sebastian Close	215	Chelind Drive	308		MAR 31-F4
Wandown Road	ACCESS	COLLECTOR	Reclassify	296	Chelind Drive	308	Gobham Avenue	604		MAR 31-F4
Wandown Road	ACCESS	COLLECTOR	Reclassify	181	Gobham Avenue	604	Kima Street	767		MAR 31-F4
Wandown Road	ACCESS	COLLECTOR	Reclassify	311	Kima Street	767	Campbell Street	878		MAR 31-F4
Wandown Road	NOT MAINTAINED	UNREG/OSTER	No Change	344	Property Access	403	Property Access	403	Required for property access	MAR 31-F4
Wandown Road	SECONDARY	UNREG/OSTER	Upgrade	319	Property Access	403	Property Access	403	Not required for property access	MAR 31-F4
Wandown Road	ACCESS	VEGETABLES	New	128	Leahy Street	352	Leahy Street	352		MAR 17-E6
Wandown Road	ACCESS	VEGETABLES	New	224	Leahy Street	352	Coquil Street	574		MAR 17-E6
Wandown Road	ACCESS	ACCESS	No Change	224	Burleigh Street	574	Coquil Street	574		MAR 17-E6
Wandown Road	ACCESS	ACCESS	No Change	265	Coquil Street	574	Police Station	839		MAR 17-E6
Wandown Road	ACCESS	VEGETABLES	New	71	Lane 111 Watlie St Minnangalang	0 Selamans Road	0 Selamans Road	293		MAR 17-E5
Wandown Road	ACCESS	ACCESS	No Change	293	Milbye Road	4966	Frocks Lane	4966		MAR 10-D6
Wandown Road	ACCESS	ACCESS	No Change	4966	Fish Print Road	6141	McKenzie Road	6141		MAR 9 E3
Wandown Road	ACCESS	ACCESS	No Change	1175	Brooke Lane	789	Dwyer Court	789		MAR 9 F4
Wandown Road	ACCESS	ACCESS	No Change	789	Murray Valley Highway	121	Ramsay Court	121		MAR 31-D3
Wandown Road	ACCESS	ACCESS	No Change	121	Rutherford Street	185	Makepeace Street	185		MAR 31-D3
Wandown Road	ACCESS	ACCESS	No Change	64	Dwyer Court	185	Makepeace Street	372		MAR 31-D3
Wandown Road	ACCESS	ACCESS	No Change	187	Ramsay Court	372	McCallum Street	445		MAR 31-E3
Wandown Road	ACCESS	ACCESS	No Change	73	Makepeace Street	445	Lewis Road	3223	Not required for property access	MAR 5-E4
Wandown Road	NOT MAINTAINED	CLOSE	No Change	3223	Fire Access Road	3223	Lewis Road	3113		MAR 7-E4
Wandown Road	ACCESS	ACCESS	No Change	3113	Sea Lake-Swan Hill Road	3113	Gowanford West Road	6342		MAR 7-E3
Wandown Road	ACCESS	ACCESS	No Change	3228	Lewis Road	6342	Shepherd Road	553		MAR 28-B8
Wandown Road	ACCESS	ACCESS	No Change	553	Richards Road	3606	Mowatville Road	3606		MAR 28-B8
Wandown Road	SECONDARY	ACCESS	Reclassify	3606	Boothby Road	5174	Mowatville Road	5174		MAR 4-B1
Wandown Road	SECONDARY	ACCESS	Reclassify	1568	Mowatville Road	3606	Presley Road	8575		MAR 4-B1
Wandown Road	ACCESS	ACCESS	No Change	3407	Presley Road	8575	WID0	10604		MAR 4-B1
Wandown Road	ACCESS	ACCESS	No Change	2025	WID0	10604	Winnambol Road	12934		MAR 4-C1
Wandown Road	ACCESS	ACCESS	No Change	2386	Winnambol Road	12934	Old Euston Road	12934		MAR 4-D1
Wandown Road	ACCESS	ACCESS	No Change	2767	Old Euston Road	12934	Robynvale-Sea Lake Road	15701		MAR 4-D1
Wandown Road	ACCESS	ACCESS	No Change	124	Robynvale-Sea Lake Road	15701	Robynvale-Sea Lake Road	15701		MAR 4-D1
Wandown Road Slip	ACCESS	NEW SUP	New	188	Pethard Road	0 EDR	0 EDR	188		MAR 15-B8
Wandown Road	ACCESS	ACCESS	No Change	138	Campbell Street	138	Currawal Street	175		MAR 32-B2
Wandown Road	ACCESS	ACCESS	No Change	175	Murray Valley Highway	371	Kima Street	371		MAR 32-B9
Wandown Road	ACCESS	ACCESS	No Change	83	Bolton Court	454	Nalder Drive	454		MAR 32-B9
Wandown Road	ACCESS	ACCESS	No Change	88	Nalder Drive	454	Kent Mews	542		MAR 32-B9
Wandown Road	ACCESS	ACCESS	No Change	457	Kent Mews	542	Coronation Avenue	999		MAR 31-F9
Wandown Road	ACCESS	ACCESS	No Change	346	Bank Baga Road	1702	Vans Street	2048		MAR 31-D1
Wandown Road	ACCESS	ACCESS	No Change	4985	Annuello-Warren Road	4687	Mowatville Road	4985	Not required for property access	MAR 31-D1
Wandown Road	NOT MAINTAINED	CLOSE	No Change	4687	Winnambol Road	6427	Finlayson Road	6427		MAR 1-D6
Wandown Road	SECONDARY	ACCESS	Reclassify	1746	Mowatville Road	6427	Boothby Road	8136		MAR 1-E8
Wandown Road	SECONDARY	ACCESS	Reclassify	1705	Finlayson Road	6427	Boothby Road	8136		MAR 1-E8
Wandown Road	ACCESS	ACCESS	No Change	232	Williams Road	0 EDR	0 EDR	212		MAR 2E-A7
Wandown Road	ACCESS	ACCESS	No Change	2795	Alexstafien Road	2795	Alexstafien Road	2795		MAR 10-E8

Segment No	Proposed Class	Previous Class	Amendment	Length	From/Disc	From/Ch	To/Disc	To/Ch	Comments	Map Ref
Wewak Road	ACCESS	ACCESS	No Change	1367	Alexshaham Road	2795	Shaggy Ridge Road	4156		MAP 10 D7
Wharum Street	ACCESS	ACCESS	No Change	134	Waite Street South		Wharum Street			MAP 17 E8
White Road Girahmin	SECONDARY	UNREGISTER	Upgrade	2876	Larundel Road		0 Smith Road Girahmin	2876		MAP 4 B5
White Road Girahmin	NOT MAINTAINED	UNREGISTER	RECLASSIFY	3566	Smith Road Girahmin		0 6436 Not required for property access	6436	Not required for property access	MAP 4 C5
White Road Tymmynder West	SECONDARY	ACCESS	RECLASSIFY	1504	Woorimeen-Vinifera Road		0 Glover Road	1504		MAP 12-C4
White Road Tymmynder West	SECONDARY	UNREGISTER	Upgrade	2366	Glover Road		1504 North South Road	4064		MAP 12-E4
White Street	ACCESS	NEW ACCESS	New	32	Stradbroke Avenue Swan Hill		0 Stradbroke Avenue Swan Hill	12		MAP 31-F3
White Street	ACCESS	ACCESS	No Change	123	Stradbroke Avenue Swan Hill		0 LOR	135		MAP 31-E3
Whilla Road	ACCESS	ACCESS	No Change	2205	Wallichie Road		0 WMLS	2205		MAP 7-F2
Whilla Road	ACCESS	ACCESS	No Change	1243	WMLS		2205 Property access	3448		MAP 7-F1
Whilla Road	SECONDARY	ACCESS	RECLASSIFY	2006	Property access		5448 Grey Road	5448		MAP 7-F1
Whilla Road	ACCESS	ACCESS	RECLASSIFY	3253	Grey Road		5448 Polibine Road	8701		MAP 5 E9
Whitlock Lane	ACCESS	ACCESS	No Change	347	Pental Island Road		0 EDR	326		MAP 9 B2
Whitaker Street	ACCESS	ACCESS	No Change	167	Campbell Street		0 Gillespie Street	167		MAP 32-C7
WIDB	NOT RESPONSIBLE	CLOSE	Ownership	2295	Webster Road		0 2295 UNISED ROAD LICENCE			MAP 4 C1
WID1	NOT RESPONSIBLE	CLOSE	Ownership	3581	Mowatville Road		0 3581 UNISED ROAD LICENCE			MAP 1 E9
WID2	NOT RESPONSIBLE	CLOSE	Ownership	3677	Mowatville Road		0 3677 UNISED ROAD LICENCE			MAP 4 B1
Wilkins Grove	ACCESS	ACCESS	No Change	94	Gray Street Swan Hill		0 94 Burdon Street	185		MAP 31-E5
Wilkins Grove	ACCESS	ACCESS	No Change	91	Donnington Street		0 185 EDR	558		MAP 31-E5
Wilkins Grove	ACCESS	ACCESS	No Change	353	Burdon Street		0 353 Burdon Street	558		MAP 31-E5
Wilkins Road	SECONDARY	ACCESS	RECLASSIFY	1228	Coonmur Road		0 Possum Flat Road	1228		MAP 5-L2
Wilkins Road	SECONDARY	ACCESS	RECLASSIFY	3035	Possum Flat Road		1228 Bolton-Vinaya Road	4263		MAP 5-L1
Wilkins Road	ACCESS	ACCESS	RECLASSIFY	1658	Bolton-Vinaya Road		4263 Hasling Tank Road	5917		MAP 5-L1
Wilkinson Lane	ACCESS	UNREGISTER	Upgrade	88	Donnington Street		0 Burdon Street Swan Hill	88		MAP 31-D2
Willam Road	ACCESS	ACCESS	No Change	293	Lakeside Drive		0 Boat Ramp Lake Boga 361 Club	299		MAP 31-F5
William Avenue	ACCESS	UNREGISTER	Upgrade	744	Boundary Bend Koonsoning Road		0 Riphael Lane Chinkapook	744		MAP 31-D4
William Street	ACCESS	ACCESS	Upgrade	236	Chinkapook-Mogh Wagon Road		0 236 Chinkapook-Mogh Wagon Road	250		MAP 31-D6
William Street	ACCESS	ACCESS	No Change	326	Chinkapook-Mogh Wagon Road		0 326 Riphael Lane Chinkapook	550		MAP 31-D6
William Street	ACCESS	ACCESS	RECLASSIFY	335	Boundary Bend Koonsoning Road		0 335 Riphael Lane Chinkapook	550		MAP 31-D6
William Street	SECONDARY	ACCESS	RECLASSIFY	312	Washburn Road		0 312 Washburn Road	312		MAP 8 E1
Williams Road Koon	ACCESS	ACCESS	No Change	1698	Hucker Road		0 312 Donnad-Swan Hill Road	2006		MAP 8 E1
Williams Road Koon	ACCESS	ACCESS	No Change	446	Lafis Road		0 446 EDR	440		MAP 12-E5
Williams Road Robyns	ACCESS	ACCESS	No Change	155	Butterworth Street		0 155 Noting Road Swan Hill	155		MAP 26-A8
Williams Road Swan Hill	ACCESS	ACCESS	No Change	171	Noting Road Swan Hill		155 Hocking Drive Swan Hill	326		MAP 26-A8
Williams Road Swan Hill	ACCESS	ACCESS	No Change	288	Hocking Drive Swan Hill		326 Weirbrook Road	614		MAP 26-A8
Williams Road Swan Hill	ACCESS	ACCESS	No Change	123	Westbrook Road		614 Shearhead Road	932		MAP 26-A2
Williams Road Swan Hill	ACCESS	ACCESS	No Change	195	Shearhead Road		737 Kerrie Street	932		MAP 26-A2
Williams Street	ACCESS	ACCESS	No Change	254	Lane 1 Lubert Rd		0 Lubert Road	254		MAP 35-E7
Willieck Street	ACCESS	NEW ACCESS	New	31	Stradbroke Avenue Swan Hill		0 Stradbroke Avenue Swan Hill	11		MAP 31-E5
Willieck Street	ACCESS	ACCESS	No Change	80	Harris Road Tymmynder North		0 EDR	201		MAP 31-E5
Willieck Street	ACCESS	ACCESS	Upgrade	203	Harris Road Tymmynder North		0 EDR	201		MAP 6-B7
Willieck Street	ACCESS	ACCESS	Upgrade	3694	Evens Road		0 Kelly Road	3694		MAP 6-A7
Willoughby Road	SECONDARY	ACCESS	RECLASSIFY	1245	Kelly Road		3694 Bodinnar Road	4939		MAP 6-A7
Willoughby Road	SECONDARY	ACCESS	RECLASSIFY	2465	Bodinnar Road		4939 Pira Road	7404		MAP 6-B7
Willoughby Road	ACCESS	ACCESS	RECLASSIFY	1527	Pira Road		7404 McLean Lane Tymmynder West	8931		MAP 12-A3
Willoughby Road	ACCESS	ACCESS	No Change	578	McLean Lane Tymmynder West		8931 TW71	9507		MAP 12-A3
Willoughby Road	ACCESS	ACCESS	No Change	363	TW71		9507 Hungerford Lane	9870		MAP 12-B3
Willoughby Road	ACCESS	ACCESS	No Change	48	Hungerford Lane		9870 McLeannan Road Tymmynder West	9918		MAP 12-B3
Willoughby Road	ACCESS	ACCESS	No Change	686	McLeannan Road Tymmynder West		9918 Pheilan Lane	10604		MAP 12-B3
Willoughby Road	ACCESS	ACCESS	No Change	873	Pheilan Lane		10604 Woorimeen-Vinifera Rd	11477		MAP 12-C3
Willow Road	ACCESS	ACCESS	No Change	508	Woorimeen Road		0 Murrarwee Road	506		MAP 13-B9
Willow Road	ACCESS	ACCESS	No Change	65	Murrarwee Road		506 Niemann Road	571		MAP 13-B9
Willow Road	ACCESS	ACCESS	No Change	953	Niemann Road		571 Prince Road	1542		MAP 13-B9
Willow Road	ACCESS	ACCESS	No Change	242	Prince Road		1542 Property access	1764		MAP 13-B8
Willow Road	ACCESS	ACCESS	Upgrade	703	Property access		1764 Niemann Road	2467		MAP 13-B8
Willow Road	SECONDARY	UNREGISTER	Upgrade	224	Wood Street		0 Rucherford Street	226		MAP 32-B4
Willow Road	ACCESS	ACCESS	Upgrade	323	Bael Bael Road		0 EDR	323		MAP 14-B5
Willow Road	ACCESS	ACCESS	No Change	44	Cherry Drive		0 EDR	44		MAP 15-F5
Willow Road	ACCESS	ACCESS	No Change	835	Trusco West Road		0 Snown Road	835		MAP 9-C5
Willow Road	ACCESS	ACCESS	No Change	807	Sown Road		835 Winery Road	1642		MAP 9-C5
Willow Road	ACCESS	ACCESS	No Change	435	Winery Road		1642 Gerorge Road	2081		MAP 9-C5
Willow Road	ACCESS	ACCESS	No Change	95	EDR		0 Rankin Street	95		MAP 32-C6
Willow Street	ACCESS	ACCESS	No Change	122	Rankin Street		0 Rankin Street	217		MAP 32-C6
Winery Road	ACCESS	ACCESS	No Change	1546	Wilson Road		0 Curmooch Road	1546		MAP 14-AE
Winton Road	ACCESS	ACCESS	No Change	4256	LGA Boundary		0 Three Chain Road	4250		MAP 9-E5
Winton Road	ACCESS	ACCESS	No Change	4148	Three Chain Road		4250 Hepburn Road	8908		MAP 9-E4
Winton Road	ACCESS	ACCESS	No Change	530	Hepburn Road		8908 Davies Road	8908		MAP 9-E4
Winton Road	ACCESS	ACCESS	No Change	1051	Davies Road		8908 Residential Access	9959		MAP 14-F1

Segment No	Proposed Class	Amendment	Length	From/Disc	From/Ch	To/Ch	Comments	Map Ref
Wintonon Road	SECONDARY	Rectify	607	Residential Access	9959 Fish Point Road	10560		MAR 14-E4
Wintonon Road	ACCESS	No Change	2042	Fish Point Road	10560 Yarns Road	12600		MAR 14-E3
Wintonon Road	ACCESS	No Change	1453	Vains Road	12600 McCoy Lane	14053		MAR 14-E2
Wintonon Road	ACCESS	No Change	1283	McCoy Lane	14053 Lette Lane	15336		MAR 14-D2
Wintonon Road	ACCESS	No Change	3019	Lette Lane	15336 Bethune Lane	18355		MAR 14-C2
Wintonon Road	ACCESS	No Change	50	Bethune Lane	18355 Lakeside Drive	18405		MAR 14-B3
Winnambool Road	COLLECTOR	No Change	3143	Robbville-Sea Lake Road	0 Clayfield Road	3143		MAR 4-D2
Winnambool Road	COLLECTOR	No Change	1925	Clayfield Road	3143 Parallel Road	5068		MAR 4-D2
Winnambool Road	COLLECTOR	No Change	704	Parallel Road	5068 Old Euston Road	5772		MAR 4-D2
Winnambool Road	COLLECTOR	No Change	2431	Old Euston Road	5772 Webster Road	8203		MAR 4-D1
Winnambool Road	COLLECTOR	No Change	918	Webster Road	8203 Dawes Road	9121		MAR 4-C1
Winnambool Road	COLLECTOR	No Change	3684	Dawes Road	9121 Cullen Road	12805		MAR 4-C1
Winnambool Road	COLLECTOR	No Change	3313	Cullen Road	12805 Box Lagoon Road	16118		MAR 1-F9
Winnambool Road	COLLECTOR	No Change	3003	Box Lagoon Road	16118 Wm Exchange Road	19121		MAR 1-F9
Winnambool Road	COLLECTOR	No Change	1018	Wm Exchange Road	19121 Exchange Road	20337		MAR 1-F8
Winnambool Road	COLLECTOR	No Change	6141	Exchange Road	20337 AN13	26278		MAR 1-F8
Winnambool Road Slip	NEW SLIP	New	67	Exchange Road	20224 Winnambool Road	20291		MAR 2-A7
Winnambool Road	SECONDARY	No Change	254	AN13	26278 Annueloo-Werrin Road	26532		MAR 2-A7
Winnambool Road	NOT MAINTAINED	No Change	1006	Hatrah-Hobbinville Road	0 EDR	3100	Not required for property access	MAR 3-E6
Winnambool Road	NOT MAINTAINED	No Change	1622	Curtis Road	0 WW02	1622	UNUSED ROAD LICENCE	MAR 7-F1
Winnambool Road	NOT MAINTAINED	No Change	1615	Whita Road	3622 Whita Road	3239	Not required for property access	MAR 7-F1
Winnambool Road	NOT MAINTAINED	No Change	3239	Roberts Road	3239 Roberts Road	4854	UNUSED ROAD LICENCE	MAR 7-F1
Winnambool Road	NOT MAINTAINED	No Change	2351	Timdog Road	0 End of Licence	2351	UNUSED ROAD LICENCE	MAR 2-C7
Winnambool Road	NOT MAINTAINED	No Change	4942	Lake Camp Road	2351 Corrad Road	5588		MAR 2-C7
Winnambool Road	NOT MAINTAINED	No Change	3215	Blackwate Road	0 Bonrad Road	4945	UNUSED ROAD LICENCE	MAR 2-C6
Winnambool Road	NOT MAINTAINED	No Change	155	Wopman Goshen Road	0 Bulg Road	3215	UNUSED ROAD LICENCE	MAR 8-L1
Winnambool Road	NOT MAINTAINED	No Change	78	Winnambool South	635 Station Street Woorinen South	855	Level Crossing closed	MAR 2-E8
Winnambool Road	NOT MAINTAINED	No Change	224	Thurs Springs Road	0 EDR	72		MAR 2-E7
Winnambool Road	NOT MAINTAINED	No Change	514	Colin-Elfriga Road	0 EDR	514		MAR 2-E7
Winnambool Road	NOT MAINTAINED	No Change	2022	Stewart Road Chinagain	0 Stewart Road Chinagain	2022		MAR 2-F6
Winnambool Road	NOT MAINTAINED	No Change	465	Leammonth Road	514 Tonanmitchel Road	3556		MAR 7-F5
Winnambool Road	NOT MAINTAINED	No Change	986	Leammonth Road	2907 Property Access	3977		MAR 7-F5
Winnambool Road	NOT MAINTAINED	No Change	1334	Property Access	3977 Burns Road	5311		MAR 7-F5
Winnambool Road	NOT MAINTAINED	No Change	11	Everingham Street	0 Everingham Street	11		MAR 32-A4
Winnambool Road	NOT MAINTAINED	No Change	97	Everingham Street	11 High Street Swan Hill	108		MAR 32-A4
Winnambool Road	NOT MAINTAINED	No Change	108	High Street Swan Hill	108 High Street Swan Hill	239		MAR 32-A4
Winnambool Road	NOT MAINTAINED	No Change	123	High Street Swan Hill	138 Spait Street	239		MAR 32-A4
Winnambool Road	NOT MAINTAINED	No Change	10	Spait Street	239 Spait Street	249		MAR 32-A4
Winnambool Road	NOT MAINTAINED	No Change	126	Spait Street	249 Boweridge Street Swan Hill	375		MAR 32-B4
Winnambool Road	NOT MAINTAINED	No Change	124	Boweridge Street Swan Hill	375 Campbell Street	409		MAR 32-B4
Winnambool Road	NOT MAINTAINED	No Change	64	Campbell Street	409 Campbell Street	506		MAR 32-B4
Winnambool Road	NOT MAINTAINED	No Change	68	Wills Lane Swan Hill	506 Wills Lane Swan Hill	570		MAR 32-B4
Winnambool Road	NOT MAINTAINED	No Change	140	Murray Valley Highway	570 Gurewicks Street	638		MAR 32-C4
Winnambool Road	NOT MAINTAINED	No Change	430	Thomas Road	0 Murray Valley Highway	140	Vicroads	MAR 6-B4
Winnambool Road	NOT MAINTAINED	No Change	1694	Murraydale Road	430 Hayward Road	2084	Not required for residential access	MAR 6-A4
Winnambool Road	NOT MAINTAINED	No Change	2115	Hancock Road	0 Old School Road Murrumbidgee	2115		MAR 8-A7
Winnambool Road	NOT MAINTAINED	No Change	3268	Murrumbidgee Road	2115 Murrumbidgee Road	2260		MAR 8-A7
Winnambool Road	NOT MAINTAINED	No Change	558	Wopman Road	2260 O'Neera Road	5528		MAR 8-B7
Winnambool Road	NOT MAINTAINED	No Change	646	Hobson Road	0 EDR	558		MAR 2-E8
Winnambool Road	NOT MAINTAINED	No Change	236	Neill Street	0 Towns Street	236		MAR 19-C3
Winnambool Road	NOT MAINTAINED	No Change	122	Neill Street	236 Neill Street	348		MAR 19-D5
Winnambool Road	NOT MAINTAINED	No Change	470	George Street Chillingollah	348 Smith Street Chillingollah	470		MAR 19-D5
Winnambool Road	NOT MAINTAINED	No Change	162	Walchle Road	470 George Street Chillingollah	711		MAR 19-D6
Winnambool Road	NOT MAINTAINED	No Change	138	Cobham Street Waitchle	0 Cobham Street Waitchle	162	Paper Road Only	MAR 20-D5
Winnambool Road	NOT MAINTAINED	No Change	766	Butterworth Street	162 Pritchard Street Waitchle	300	Paper Road only	MAR 20-D5
Winnambool Road	NOT MAINTAINED	No Change	1000	Butterworth Street	0 Boree Drive	766		MAR 31-A1
Winnambool Road	NOT MAINTAINED	No Change	3547	Woolstons Lane	766 Butterworth Street	1000		MAR 27-F9
Winnambool Road	NOT MAINTAINED	No Change	1547	Memorial Drive	3000 Woolstons Lane	3547		MAR 27-E8
Winnambool Road	NOT MAINTAINED	No Change	162	Memorial Drive	3547 Woolstons Lane	2124		MAR 27-D7
Winnambool Road	NOT MAINTAINED	No Change	1153	Blah Road	2124 Blah Road	2286		MAR 27-C6
Winnambool Road	NOT MAINTAINED	No Change	828	Sinclair Lane	2286 Sinclair Lane	3439		MAR 27-A3
Winnambool Road	NOT MAINTAINED	No Change	285	Milky Road	3439 Milky Road	4267		MAR 11-B9
Winnambool Road	NOT MAINTAINED	No Change	4509	Willow Road	4267 Willow Road	4509		MAR 11-B9

Segment No	Proposed Class	Previous Class	Amendment	Length	From Desc	From CH	To Desc	To Chain	Comments	Map Ref
YU17	NOT RESPONSIBLE	CLOSE	Ownership	383	Meridian Road	3316	Annuello - Nemandie Rd	7147	UNUSED ROAD LICENCE	MAP 2 DS
YU21	NOT MAINTAINED	UNREGSTER	No Change	995	Johnson Road Boundary Bend	0	EDR	995	Not required for property access	MAP 3 A6
YU22	NOT MAINTAINED	CLOSE	No Change	244	YU21	0	EDR	244	PAPER ROAD ONLY	MAP 3 A6
YU23	NOT MAINTAINED	CLOSE	No Change	71	YU21	0	YU22	71	PAPER ROAD ONLY	MAP 3 A6
Ywonne Close	ACCESS	ACCESS	No Change	146	Berrybank Drive	0	EDR	146		MAP 28-B8
Zaeta Street	ACCESS	ACCESS	No Change	87	Nyah Road	0	King Street	87		MAP 29-A8
Zira Lane	ACCESS	ACCESS	No Change	788	Murray Valley Highway	0	Property access	789		MAP 2-B4
Zira Lane	NOT MAINTAINED	CLOSE	No Change	1376	Property access	789	Lake Carpu Road	2165		MAP 2-C4

B.21.25 EVENT SUPPORT FUND REQUEST - 2022 AUSTRALIAN SENIORS TENNIS CHAMPIONSHIP

Responsible Officer: Director Development and Planning
File Number: S17-01-04-08
Attachments: Nil

Declarations of Interest:

Heather Green - as the responsible officer, I declare that I have no disclosable interests in this matter.

Summary

Tennis Seniors Victoria Inc. (TSV) is planning to host the 2022 Australian Seniors' Tennis Championship in Swan Hill from January 9 to 21, 2022 using Ken Harrison Reserve and the Swan Hill Lawn Tennis and Croquet Club. TSV are seeking \$40,000 sponsorship from Council for the event.

Discussion

The championship is the highest ranked and largest tennis tournament on the Australian Seniors calendar sanctioned by Tennis Australia, Tennis Victoria, Tennis Seniors Australia and the International Tennis Federation.

The event attracts over 1,000 players from varying states, aged 30 plus and their supporters. Held in a different state each year, this major event attracts significant media attention through the above organisations, Tennis Senior State websites and local news outlets. International players may be present dependant on the opening up of borders. The event holds two major functions being the opening ceremony (likely to be at the Town Hall) and a dinner dance at Murray Downs. As part of the event TSV would like to integrate elements of, and representation from, our local indigenous culture.

An initial Event Support Fund application has been received, requesting \$40,000 in cash sponsorship. Intended use of funding includes court hire and accommodation, wages, food and travel expenses for the Tournament Directors. The event requires Tournament Directors for the purpose of operating the competition programs. White badged umpires are required to maintain the same standards as the Australian Open.

Consultation

Council has held meetings with TSV, the Swan Hill Lawn Tennis and Croquet Club and Swan Hill Incorporated to discuss the proposal. A representative from TSV noted that if they can't obtain the requested \$40,000 from Council or State Government, other options could be sourced to build up to the \$40,000. TSV is very reticent to significantly adjust their budget as it will detract from the event's prestige but if the total amount requested is not approved, they will go to the Swan Hill Lawn Tennis and Croquet Club to see if they can reduce costs. TSV will also seek

SECTION B - REPORTS

20 April 2021

financial support for the event from other sources such as local businesses, organisations and grants to meet the proposed budget. TSV has already inquired about obtaining sponsorship from Swan Hill Incorporated and other businesses and organisations.

It is important to note that Council already contributes an estimated amount of around \$41,000 in logistical support for the preparation of the courts for Tennis Victoria Country Week. The costs for Seniors Tennis would be minimal as it follows Tennis Victoria Country Week in this instance. However, should Tennis Victoria Country Week not go ahead, Council would incur an approximate \$41,000 cost to host Seniors Tennis.

We understand that Swan Hill Inc are supportive of this event and have pledged financial assistance.

As identified in the table below a request of \$40,000 is a significant request in proportion to what Council allocates for other major events. However, this request compares favourably with the 2019 New Year's Eve event, where Council allocated \$30,000 for a one day event that predominantly benefitted the community and some tourists. As identified below, the estimated economic impact of the Senior Tennis Championship exceeds Tennis Victoria Country Week and New Year's Eve.

Seniors Tennis is expected to attract approximately 2,000 people for just under two weeks. The economic impact generated from Senior Tennis amounts to \$2.2M (It is to be noted that this figure has been calculated from estimates provided by the funding application). As noted above, Council is already contributing a significant amount of logistical support to the Senior Tennis, before the cash component is even considered.

The Senior Tennis Championship event would generate the following benefits:

- National exposure for the Swan Hill Region
- Provide great COVID-19 recovery for accommodation, retail, hospitality and tourism industries
- Increase visitation
- Recognise Swan Hill as a host of major events
- Recognise Swan Hill Rural City Council as a major sponsor

Events and Duration	Previous Allocated and Support	Attendance and Economic Impact
Tennis Victoria Country Week (cancelled for 2021) – Six day event	\$10,000 cash sponsorship and estimated \$41,000 logistical support (over 1000 attendees)	\$1.5 million
New Year's Eve - One day event	\$27,000 cash sponsorship and \$3,000 logistical	\$ 341,625

SECTION B - REPORTS

20 April 2021

	support (1015 total attendees)	
RACV 2021 National Veteran Vehicle Rally – Week long event	\$8,000 (cash sponsorship and logistical support) (100 to 500 expected attendees)	\$485,750
Swan Hill Junior Invitational Basketball Tournament – Two day event	\$5,000 logistical support (greater than 2,000 expected attendees)	\$580,000
Swan Hill Region Food and Wine Festival – Two day event	\$7,000 (cash sponsorship and logistical support) (1,000 to 2,000 expected attendees)	\$616,250
Swan Hill Bowls Club Autumn Carnival – 11 day event	\$3,621 cash sponsorship (1,000 to 2,000 expected attendees).	\$910,000

Therefore, with consideration of past events and the benefits derived from Senior Tennis, it is recommended that Council allocate \$30,000, which is excluding the estimated pre-existing \$41,000 in logistical support towards the event shared with Tennis Victoria Country week. For the sake of expediency by splitting the logistical support evenly between the two events, this would mean that they would receive a combined amount of support of \$51,000 (cash and logistical) from Council.

Financial Implications

There is an estimated \$48,379 remaining in the Event Support Fund. There are no major events seeking funding before the next round, except for two minor events to the value of approximately \$5,000. As the event takes place in January 2022, should funding be allocated, it would have to come from the 21/22 Financial Years Event Support Fund budget.

Council may choose to allocate the funding for the 2020/2021 allocation, severely curtailing the budget for other events or increasing the 2021/2022 budget by \$30,000.

Social Implications

The event will increase community enrichment and support the business and tourism industry's vitality.

Each State holds a dinner during the tournament which provides multiple opportunities to support the local hospitality industry.

The extensive promotion of the event and region, personalised promotional gift bags and clothing would assist in increasing exposure as a tourist destination and host of major events and increase visitation.

Dependant on current COVID-19 restrictions there could be the opportunity to allow spectators at the event, however there is the opportunity for those locals aged 30 plus to participate at the event.

Economic Implications

The event supports local accommodation, tourism, hospitality and retail business, due to the influx of attendees; boosting their business after the repercussions of COVID-19.

Environmental Implications

Not applicable.

Risk Management Implications

The event will be required to conform to Council's Events and the COVID-19 guidelines and restrictions. Should a pandemic or other event occur close to the date of this tennis event Council will not realise the benefits or recoup the grant.

Council Plan Strategy Addressed

Community enrichment - Develop a community with a sense of pride and responsibility/ownership that strives to achieve its aspirations.

Options

1. Council approves the request for \$40,000 in cash sponsorship for the 2022 Australian Seniors Tennis Championship, to come from the 20/21 FY Event Support Fund Budget
2. Council approves \$30,000 in cash sponsorship for the 2022 Australian Seniors Tennis Championship, to come from the 21/22 FY Event Support Fund Budget and increases the 2021/2022 budget by \$30,000
3. Council does not approve \$30,000 in cash sponsorship for the 2022 Australian Seniors Tennis Championship and nominates another amount.
4. Council does not approve the request for \$40,000 in cash sponsorship for the 2022 Australian Seniors Tennis Championship

Recommendations

That Council approves:

1. **\$30,000 in cash sponsorship for the 2022 Australian Seniors Tennis Championship on condition that Council secures the sponsorship naming rights.**
2. **To allocate an additional \$30,000 to the 2021/22 FY Event Support Fund Budget.**

B.21.26 COMMUNITY GRANTS PROGRAM UPDATE 2021-2022

Responsible Officer:	Director Development and Planning
File Number:	S17-01-01-07
Attachments:	1 Gannawarra Shire Council – Community Support 2 Gannawarra Shire Council – Events

Declarations of Interest:

Heather Green - as the responsible officer, I declare that I have no disclosable interests in this matter.

Summary

To propose amendments to the Community Grants Program and update the policy and guidelines to reflect approved changes.

Discussion

The Community Grants Program is run annually and provides local not for profit community groups and event organisers the opportunity to apply for financial and logistical support from Council. The program consists of three funding streams – Community Development Fund (CDF), Event Support Fund (ESF) and the Youth Endeavour Scholarship (YES). The proposed changes relate to the first two funding streams.

The delivery of the current CDF and ESF programs is not equitable for all local community groups in the municipality as it requires the groups to cover all costs of a proposed project/event with funding reimbursed. The program reimbursement processes is at odds with common practice across government and community grants.

In order to rectify the Community Grant Programs, the following changes are proposed:

- Grant funds, or a significant percentage, are paid up front rather than reimbursed once the project/event is completed.
- Review dollar for dollar matching contribution criteria.
- Delegate the task of reviewing and approving variation requests to the role of the Economic and Community Development Manager.
- Simpler assessment criteria and process.
- Creation of a new tier under the ESF banner to attract a hallmark event to the region.
- Creation of a Guidelines document for each funding stream.
- Update Community Grants Program Policy and Procedures.
- Investigate a grant management system.

Consultation

A review of the Gannawarra, Bendigo and Mildura Rural City Council's community grants programs has been undertaken.

Financial Implications

There is minimal financial risk associated with the proposed amendments. There would most likely be ongoing costs associated with a grant management system if after the investigations a recommendation to proceed with a system is adopted.

Social Implications

The proposed improvement will provide a more equitable community grant program for the community to access, therefore building capacity in the community to deliver social outcomes.

Modifying the process and procedures will create a simpler grant program that will lead to increased submissions and allow Council to support a wider variety of community groups/organisations.

Economic Implications

Having a proactive Community Grants program will create more opportunities for groups and organisations to expand their activities and club capacity as well as encourage the establishment and continuation of events throughout the region.

Environmental Implications

Not applicable.

Risk Management Implications

A risk assessment process has been undertaken in relation to these proposed changes.

Council Plan Strategy Addressed

Community enrichment - Develop a community with a sense of pride and responsibility/ownership that strives to achieve its aspirations.

Options

1. Approve the proposed amendments to the Community Grants Program.
2. Approve some of the proposed amendments to the Community Grants Program with the remainder to be researched in more detail.
3. Make no change to the existing Community Grants Program.

Recommendation

That Council approve the proposed amendments to the Community Grants Program.



COMMUNITY GRANTS PROGRAM

GUIDELINES 2017 – 2021

COMMUNITY SUPPORT

Through its Community Grants Program, Council provides the opportunity for financial support for groups and organisations to undertake projects, programs and activities identified within their Community Profile and/or Council's Plan 2017 - 2021 which will contribute to the municipality and support Council's vision to build upon our strengths of people, place and pride to inspire a positive future together.

These GUIDELINES will assist applicants to develop their application, and understand the process once applications are submitted.

How to develop your application and apply

- Council's Community Grants Program opens for applications annually
- The Program is advertised in local media and on Council's Facebook Page and website.
- Read these guidelines (*also available on Council's website*)
- Discuss your project with Council's Community Engagement team
- If eligible under the guidelines, begin your application via the online Grants Portal at <https://gannawarra.smartygrants.com.au/>. Write your application as though no-one knows about your project, provide detail and information.
- Review your application and how it links with the relevant Community Profile (in the Council Plan) and the Council Plan 2017 - 2021 (*copies of this document is available on Council's website*)
- Obtain and attach quotes and complete the budget section, making sure income equals expenditure and in-kind income is offset by in-kind expenses (any queries, please contact Council's Community Engagement team). Include any written pledges of donated material/equipment.
- Submit your application via the online Grants Portal as detailed above

How much can I apply for?

- Applicants can apply for up to \$5,000 per application.
- Groups/organisations may submit an application in both funding streams within the one round. For example, one group could apply for an Event Grant AND a Community Support Grant in the one round. (**Please note**, applicants who have current outstanding projects that have not been acquitted are **INELIGIBLE** to apply for any rounds of funding in the same stream until their project acquittal has been received and approved by Council. For example, if you have an outstanding projects in the Event stream you are unable to apply for further event funding, but you could apply for Community Support funding. This includes Auspicing applications for other groups/organisations.)

What could be funded?

- Purchase of new equipment or materials.
- Programs supporting the development of the group, providing opportunities to share skills and encourage participation.
- Programs that address access issues for people with disabilities, cultural and linguistically diverse backgrounds and disadvantaged groups.
- Programs that improve social connectedness and/or physical or mental health, and provide access to recreation and leisure opportunities for all ages, particularly youth.
- Programs and activities that contribute to strengthening communities within the Gannawarra Shire Council and create new opportunities for community participation in social, learning and civic activities.
- Programs that encourage volunteering and achieve a range of practical outcomes that directly benefit volunteers by making their work easier, safer and more enjoyable.
- Projects which help protect and restore the natural environment and include projects that build community appreciation and knowledge.

(Last reviewed January 2020)



- Projects that support our historical past and the development of arts and culture initiatives.

Am I eligible?

- Incorporated organisations/groups or those auspiced by an incorporated body.
- Organisations/groups who have a limited capacity to raise funds.
- Organisations/groups located within the Gannawarra Shire Council area and who primarily serve residents of the Gannawarra Shire Council.
- Organisations/groups that are located outside the Gannawarra Shire Council who provide a service that primarily impacts upon Gannawarra Shire Council residents (evidence of this service may be required)
- Applicants previously funded by Council, who have satisfactorily fulfilled previous requirements regarding financial accountability and reporting.
- Schools are ineligible to apply.
- Applications for the purposes of State Government leverage are ineligible.
- Meeting the Eligibility Criteria is not a guarantee of funding. The decision made by Council is final. Successful funding through this program does not imply ongoing funding. Groups should always work towards a sustainable funding model for ongoing projects.
- Council will not be responsible for any expenses incurred as a result of an applicant's anticipation of successful funding.

Essential Criteria - this criteria MUST be met to be deemed eligible for assessment

- Address priority projects/actions from the Council Plan 2017 – 2021 and/or the Community Profiles in the Council Plan.
- Fosters ongoing community development which increases skills, knowledge and awareness, and engages community members in meaningful participation and involvement in community life.
- Projects which are sustainable (i.e. without Council support) and create long-term benefits for the community.
- Innovative or new projects, especially those which are based on partnerships and collaboration.
- Projects that engage a wide cross-section of the local community and those that can also reflect the diversity of interests and improve access and inclusion of the people of the Gannawarra Shire.
- Projects are to be completed and acquitted within 12 months of receipt of funds.
- Preference will be given to applicants who provide a cash contribution.
- In-kind contributions cannot exceed 25% of the total project cost.
- Project budget has been completed correctly, with income equalling expenditure and in-kind income is offset by in-kind expenses.

What will NOT be funded

- Activities, programs or projects with the objective of making financial profit, i.e. commercial businesses.
- Projects considered to be a primary role and responsibility of another level of government.
 - For example, if your application is for purchasing a uniform for your sports club, you should attempt to apply for the Sporting Uniforms program through Sport and Recreation Victoria prior to approaching Council's Community Grants.
- Recurrent operating or maintenance costs for day-to-day operations of the organisation/group
 - For example, power/water bills, telephone, internet, computer products, office/stationary supplies etc
- Salaries, where the salary forms part of the organisation's usual responsibility (not including instructor or tuition fees).
- Projects which have already been completed or for costs that have already been expended
 - This includes any on-ground preparation works that may not strictly be what the funding is for, i.e. digging up foundations when the funding is for the actual installation of drainage.
- Projects that are clearly a duplication of an existing service, program, project or event.
- Travelling allowances, e.g. petrol costs, bus hire etc.
- Projects which have a political or religious purpose and objective.
- Projects that are deemed to be inappropriate and offensive.
- Commercial activities.

(Last reviewed January 2020)



- Prizes/trophies.
- Multiple/recurrent applications from a community group/organisation, e.g. new tennis balls every year for a tennis club.
- Projects or activities that benefit a single person only.
- You receive funding for the project through another Council program/sponsorship.
- Your organisation supports or the intended purpose of your project promotes gambling or alcohol, drugs, or tobacco use.

Do I need a permit?

- Applicants need to be aware that certain projects may trigger the requirement for a permit or multiple permits from Council or other organisations (e.g. land managers) prior to commencing any works.
- Early consultation will assist the applicant in determining a more accurate cost of a project.

How do applications get assessed?

- After discussing your application with Council, applicants submit a completed application.
- Community Grant application is received.
- Council officers assess applications against Essential Criteria and make recommendations.
- If applications are deemed eligible, they are presented to Council for a final decision at an Ordinary Council meeting.
- All applicants will be notified of the outcome of their application within 8 weeks of its receipt at Council.

What happens if my application is successful?

- Applicants will be notified within 8 weeks of the submission date.
- Funded projects are to be completed and acquitted within 12 months of receipt of the funds, unless an extension of time is approved for exceptional circumstances by Council. Requests for variations must be made in writing to Council.
- Successful applicants will need to acknowledge council's support. For example, an official Gannawarra Shire Council logo must be used on any promotional material or at any official events associated with the activity and on any produced literature.
- Successful applicants be required to submit an acquittal to report on how the grant was spent.

Further information

If you require any further information or need clarification on anything listed in these guidelines, please visit Council's website www.gannawarra.vic.gov.au or contact Council on 03 5450 9333 or via email council@gannawarra.vic.gov.au.

(Last reviewed January 2020)



COMMUNITY GRANTS PROGRAM

GUIDELINES 2017 – 2021

EVENTS

Through its Community Grants Program events support, Council provides the opportunity for financial support for groups and organisations to encourage new, innovative events to become established.

These GUIDELINES will assist applicants to develop their application, and understand the process once applications are submitted.

How to develop your application and apply

- Council's Community Grants Program opens for applications annually.
- The Program is advertised in local media and on Council's Facebook Page and website.
- Read these guidelines (*also available on Council's website*)
- Discuss your project with Council's Community Engagement Team.
- If eligible under the guidelines, begin your application via the online Grants Portal at <https://gannawarra.smartygrants.com.au/>. Write your application as though no-one knows about your project, provide adequate detail and information.
- Review your application and how it links with the relevant Community Profile (in the Council Plan) and the Council Plan 2017 - 2021 (*copies of this document is available on Council's website*)
- Obtain and attach quotes (if required) and complete the budget section, making sure income equals expenditure and in-kind income is offset by in-kind expenses (any queries, please contact Council's Community Engagement team). Include any written pledges of donated material/equipment.
- Submit your application via the online Grants Portal as detailed above

How much can I apply for?

1. Community Events (up to \$500 per application)

To support community events, including one-off celebrations, which generate community participation in the Gannawarra Shire Council.

2. Minor Events (up to \$2,000 per application)

To assist in conducting events which generate tourism activity.

3. Major Events (up to \$5,000 per application)

To assist in conducting special events which generate significant tourism activity and provide an increased public profile for the Gannawarra Shire Council.

- Groups/organisations may submit an application in both funding streams within the one round. For example, one group could apply for an Event Grant AND a Community Support Grant in the one round. **(Please note, applicants who have current outstanding projects that have not been acquitted are *INELIGIBLE* to apply for any rounds of funding in the same stream until their project acquittal has been received and approved by Council. For example, if you have an outstanding projects in the Event stream you are unable to apply for further event funding, but you could apply for Community Support funding. This includes Auspicing applications for other groups/organisations.)**

What could be funded?

Events that:

- Show the ability to have strong economic benefit and encourage visitation to the region
- Promote and encourage community participation across all sectors of the community
- Strengthen and develop community skills
- Celebrate diversity
- Reduce the isolation of individuals and groups within a community
- Are innovative, creative and inclusive celebrations of community
- Are inclusive and accessible to all members of the community, including youth and older persons
- Demonstrate partnerships with other local groups and individuals
- Successful funding through the event category does not imply ongoing funding. Groups should always work towards a sustainable funding model for ongoing events.

(Last reviewed January 2020)



Am I eligible? CHECK HERE

- Incorporated organisations/groups or those auspiced by an incorporated body.
- Organisations/groups who have a limited capacity to raise funds.
- Organisations/groups located within the Gannawarra Shire Council area and who primarily serve residents of the Gannawarra Shire Council.
- Organisations/groups that are located outside the Gannawarra Shire Council who provide a service that primarily impacts upon Gannawarra Shire Council residents (evidence of this service may be required).
- Applicants previously funded by Council, who have satisfactorily fulfilled previous requirements regarding financial accountability and reporting.
- Schools are ineligible to apply.
- Applications for the purposes of State Government leverage are ineligible.
- Meeting the Eligibility Criteria is not a guarantee of funding. The decision made by Council is final. Successful funding through this program does not imply ongoing funding. Groups should always work towards a sustainable funding model for ongoing events.
- Council will not be responsible for any expenses incurred as a result of an applicant's anticipation of successful funding.

Essential Criteria – this criteria MUST be met to be deemed eligible for assessment

- Address priority projects/actions from the Council Plan 2017 – 2021 and/or the Community Profiles
- Fosters ongoing community development which increases skills, knowledge and awareness, and engages community members in meaningful participation and involvement in community life
- Events which are sustainable (i.e. without Council support) and create long-term benefits for the community
- Innovative or new events, especially those which are based on partnerships and collaboration
- Events that engage a wide cross-section of the local community and those that can also reflect the diversity of interests of the people of Gannawarra Shire
- Events are to be held and acquitted within 12 months of receipt of funds.
- Preference will be given to applicants who provide a cash contribution.
- In-kind contributions cannot exceed 25% of the total project cost.
- Project budget has been completed correctly, with income equalling expenditure and in-kind income is offset by in-kind expenses.

How do applications get assessed?

- After discussing your application with Council, applicants submit a completed application.
- Community Event Grant application is received.
- Council officers assess applications against Essential Criteria and make recommendations.
- If applications are deemed eligible, they are presented to Council for a final decision at an Ordinary Council meeting.
- All applicants will be notified of the outcome of their application within 8 weeks of its receipt at Council.

What happens if my application is successful?

- Applicants will be notified within 8 weeks of the submission date.
- Funded projects are to be completed and acquitted within 12 months of receipt of the funds, unless an extension of time is approved for exceptional circumstances by Council. Requests for variations must be made in writing to Council.
- Successful applicants will need to acknowledge council's support. For example, an official Gannawarra Shire Council logo must be used on any promotional material or at any official events associated with the activity and on any produced literature.
- Successful applicants are required to submit a project acquittal to report on how the grant was spent.

Further information

If you require any further information or need clarification on anything listed in these guidelines, please visit Council's website www.gannawarra.vic.gov.au or contact Council on 03 5450 9333 or via email council@gannawarra.vic.gov.au.

(Last reviewed January 2020)

B.21.27 INSTRUMENT OF APPOINTMENT AND AUTHORISATION

Responsible Officer:	Director Development and Planning
File Number:	S16-08-02-04
Attachments:	1 Tamara Broadsmith 2 Stefan Louw 3 Julie Lunde

Declarations of Interest:

Heather Green - as the responsible officer, I declare that I have no disclosable interests in this matter.

Summary

Many of the functions and powers of Council staff stem from their appointment as Authorised Officers. Tamara Broadsmith has been appointed as Planning Team Leader within the planning team and requires Council approval to be an Authorised Officer in the performance of duties. In addition, the introduction of the *Local Government Act 2020* has brought about the need to amend existing instruments of appointment and authorisation for staff within the team.

Discussion

Council's Chief Executive Officer has the power to authorise various members of Council staff under the instrument of delegation issued by Council. However, advice from Council's solicitors recommends the appointment of planning officers as Authorised Officers by Council under section 147(4) of the *Planning and Environment Act 1987* (the Act).

With the introduction of the *Local Government Act 2020*, the authorisation for officers generally to institute proceedings for offences against the Act and regulations needs to be amended. This provision under the *Local Government Act 1989* has now been repealed and section 313 of the *Local Government Act 2020* is now operational.

As a result, this report seeks Council approval for Tamara Broadsmith to be appointed as an Authorised Officer and for the amendment of the Instruments for existing staff members Stefan Louw and Julie Lunde.

Consultation

Not applicable.

Financial Implications

Not applicable.

Social Implications

Appropriate authorisations lead to better social outcomes through the implementation of Council policies.

Economic Implications

Not applicable.

Environmental Implications

Not applicable.

Risk Management Implications

The use of appropriate authorisations streamlines the implementation of Councils resolutions.

Council Plan Strategy Addressed

Governance and leadership - Effective and efficient utilisation of resources.

Options

Council may choose to adopt or amend the recommendations.

Recommendations

That Council:

- 1. Appoint Tamara Broadsmith as an authorised officer as set out in the attached instrument.**
- 2. Amend the instruments for existing staff members Stefan Louw and Julie Lunde.**
- 3. Resolve that the instrument takes effect upon signing and sealing and remains in force until varied or revoked.**
- 4. Sign and seal the instruments as soon as possible.**

**Instrument of Appointment and Authorisation
(Planning and Environment Act 1987)**

In this instrument "officer" means -

Tamara Broadsmith

By this instrument of appointment and authorisation Swan Hill Rural City Council -

- 1. under section 147(4) of the *Planning and Environment Act 1987* - appoints the officer to be an authorised officer for the purposes of the *Planning and Environment Act 1987* and the regulations made under that Act; and
- 2. under section 313 of the *Local Government Act 2020* authorises the officer generally to institute proceedings for offences against the Acts and regulations described in this instrument.

It is declared that this instrument -

- (a) comes into force immediately upon its execution;
- (b) remains in force until varied or revoked.

This instrument is authorised by a resolution of the Swan Hill Rural City Council on 20th April 2021.

THE COMMON SEAL)
 SWAN HILL RURAL CITY COUNCIL)
 Was hereunto affixed in the presence of:)

.....Councillor

.....Councillor

.....Chief Executive Officer

**Instrument of Appointment and Authorisation
(Planning and Environment Act 1987)**

In this instrument "officer" means -

Stefan Louw

By this instrument of appointment and authorisation Swan Hill Rural City Council -

- 1. under section 147(4) of the *Planning and Environment Act 1987* - appoints the officer to be an authorised officer for the purposes of the *Planning and Environment Act 1987* and the regulations made under that Act; and
- 2. under section 313 of the *Local Government Act 2020* authorises the officer generally to institute proceedings for offences against the Acts and regulations described in this instrument.

It is declared that this instrument -

- (a) comes into force immediately upon its execution;
- (b) remains in force until varied or revoked.

This instrument is authorised by a resolution of the Swan Hill Rural City Council on 20th April 2021.

THE COMMON SEAL)
 SWAN HILL RURAL CITY COUNCIL)
 Was hereunto affixed in the presence of:)

.....Councillor

.....Councillor

.....Chief Executive Officer

**Instrument of Appointment and Authorisation
(Planning and Environment Act 1987)**

In this instrument "officer" means -

Julie Lunde

By this instrument of appointment and authorisation Swan Hill Rural City Council -

1. under section 147(4) of the *Planning and Environment Act 1987* - appoints the officer to be an authorised officer for the purposes of the *Planning and Environment Act 1987* and the regulations made under that Act; and
2. under section 313 of the *Local Government Act 2020* authorises the officer generally to institute proceedings for offences against the Acts and regulations described in this instrument.

It is declared that this instrument -

- (a) comes into force immediately upon its execution;
- (b) remains in force until varied or revoked.

This instrument is authorised by a resolution of the Swan Hill Rural City Council on 20th April 2021.

THE COMMON SEAL)
 SWAN HILL RURAL CITY COUNCIL)
 Was hereunto affixed in the presence of:)

.....Councillor

.....Councillor

.....Chief Executive Officer

B.21.28 COUNCIL PLAN – PROGRESS REPORT FOR THE THIRD QUARTER OF 2020/21

Responsible Officer: Director Corporate Services
File Number: S16-28-03
Attachments: 1 Council Plan – Progress Report March 2021

Declarations of Interest:

Joel Lieschke - as the responsible officer, I declare that I have no disclosable interests in this matter.

Summary

The purpose of this report is to present the third quarter progress update of Council's performance against the Council Plan 2017-2021. The period reported is from 1 January 2021 to 31 March 2021.

The quarterly progress report, provided as an attachment, offers a summary of the progress against the five Council Plan areas; Economic Growth, Community Enrichment, Infrastructure, Governance and Leadership, and Environment. The report also provides updates for any actions carried over from previous years.

The intent of this report is to give Councillors and the community the confidence that Council is on track to meet its published commitments.

Discussion

In accordance with Section 125 of the *Local Government Act 1989*, Council developed and adopted a four-year Council Plan on 27 June 2017.

The plan is a strategic document outlining what Swan Hill Rural City Council will do to help achieve Council's and the community's vision for the municipality.

The plan describes Council's priorities and outcomes for its four-year term and how these will be resourced.

The plan has been divided into five areas:



Economic Growth



Community Enrichment



Infrastructure



Governance and Leadership



Environment

SECTION B - REPORTS

20 April 2021

This report provides the third quarter update in relation to the actions taken and progress made to achieve these goals and strategic objectives in the 2020/21 financial year.

Regular reporting to Councillors and the community is a key principle of transparency and good governance. This report will be provided to Council on a quarterly basis and published online for the community to access.

The following objectives were marked as complete during the third quarter:

- Scope, fund and complete Robinvale Library Project within limitations - The library opened to the community on 18 January 2021 (6.6.1).
- Develop an effective partnership arrangement with Robinvale College - Library open and in operation (6.6.2).
- Prepare final Art Gallery designs for approval and costed - Final plans being used for tender preparation (7.3.2).
- Prepare a business case for each option for alternative energy for Council buildings - All installations are complete and reporting software capability is installed (15.5.2).

The following objectives were marked as complete and ongoing during the third quarter:

- Develop suite of industry and business prospectuses - Suite of documents has been collated and regularly sent to potential investors (1.2.3).
- Work with industry to establish new businesses - Working with interstate composting business to establish new composting business in Swan Hill region. Completed Organics Strategy. Working with new businesses in retail, hospitality and construction (1.4.2).
- Implement the Workforce Development Strategy - Complete a project to quantify labour force data from within the municipality, with a particular focus on agricultural sector (3.3.1).
- Promote awareness of the Community Charter for the Prevention of Violence against Women (6.4.1).

Council has made progress on the following:

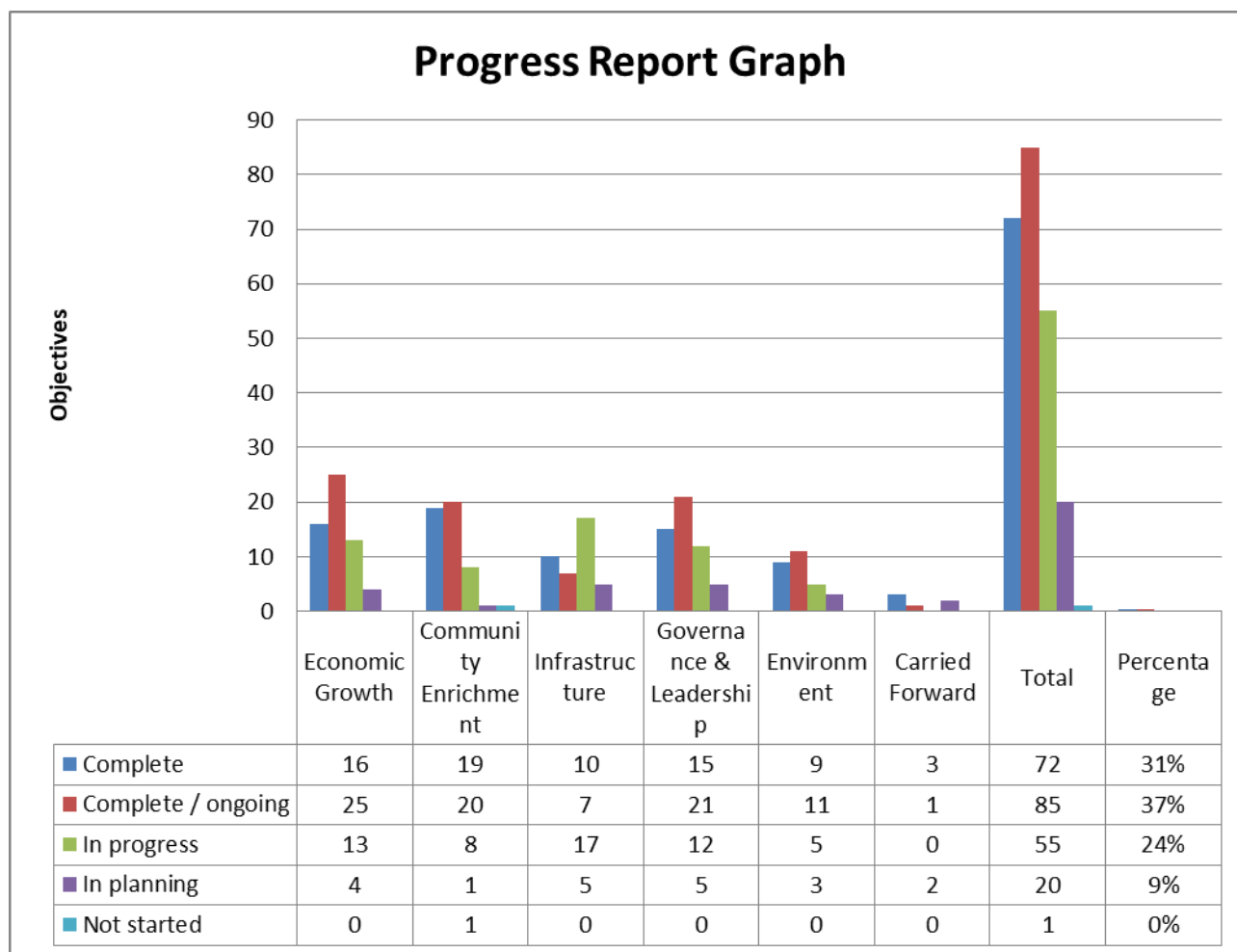
- Engage with local industry to identify opportunities - In discussion with a number of investors in Robinvale and Swan Hill (1.4.1).
- Increase the availability of appropriate housing to support growth of industry and agriculture - Tender documents for building 8 houses are being assessed (1.6.1).
- Continue agreement with Swan Hill Incorporated - Working in conjunction with Swan Hill Inc for marketing and promotion campaigns (2.8.1).
- Develop New Residents Guide - Swan Hill guide updated, Robinvale to be

SECTION B - REPORTS

20 April 2021

updated after photo shoot completed (3.2.4).

- The Residential Land Strategy is underway. A draft of the strategy is scheduled to be delivered in April 2021 (4.2.2).
- Pursue funding for a levee bank at Robinvale - Contractor preparing for site mobilisation after Easter (8.4.1).
- Road Management Plan review underway, including a full review of the Road hierarchy, expected at Council April 2021 (10.4.2).
- Council has selected a consultant for the new ICT Strategy, this strategy should be completed by June 2021 with a new set of objectives and recommendations (11.1.2).
- Implement a project management system - Project Management Office Manager appointed and commenced early March (11.4.3).
- Review and improve current project management processes to be centralised and utilised throughout the organisation (12.3.1) (12.3.2).
- Review council services for efficiency, effectiveness and quality.(12.4.2) (12.4.3)
- An announcement of funding for a new Emergency Department has been made in March by the state government (14.2.2).
- Investigate opportunities to improve stormwater runoff from townships into the River - Delivery of Pritchard Street drainage upgrade is in progress as per 10 Year Major Projects Plan (15.4.2).



Consultation

Council consulted the community during the development of the Council Plan 2017/21.

Financial Implications

This report contains no financial implications, however many of the initiatives contained within the Council Plan requires Council to allocate funds in its 2020/21 budget to implement the Council Plan.

Social Implications

The report is provided and made available to the community to increase awareness of the activities of Council, provide a mechanism for transparency and could increase community involvement in decision making at Council level.

Economic Implications

Implementation of the actions will improve a number of economic outcomes for our community.

Environmental Implications

Implementation of the actions will improve a number of environmental outcomes for our community.

Risk Management Implications

Council is required to be compliant with the *Local Government Act 1989* in regards to the Council Plan and annual reporting. This quarterly report supports that compliance.

Council Plan Strategy Addressed

Governance and leadership - Effective and efficient utilisation of resources.

Options

Council may choose to note or amend the recommendation.

Recommendation

That Council note the third quarter Council Plan - Progress Report 2020/21 as attached.



Council Plan Progress Report – March 2021



Contents

Introduction

What is the Council Plan	3
How we will track and measure our progress	3
Overall results snapshot	4
Key result area snapshot	5

Key Results Areas

Carried forward objectives	6
Economic Growth	8
Community Enrichment	17
Infrastructure	27
Governance and Leadership	34
Environment	42


Introduction

What is the Council Plan?

The Council Plan is a strategic document outlining what the Swan Hill Rural City Council (Council) will do to achieve Council's and the community's vision for the municipality. The 2017-2021 plan describes Council's Strategic Initiatives for its four-year term.

The Council Plan is an important document that drives everything the Swan Hill Rural City Council does over a four-year period. It sets the vision, priorities and outcomes for Council's term and lists how progress will be measured. The plan guides Council's annual budget, which determines the projects, services, events and other initiatives that will be funded and delivered in the next financial year.

Council is held accountable for its progress on the Council Plan's outcomes through quarterly progress reports, and annually in the Swan Hill Rural City Council's Annual Report.



How we will track and measure our progress

Each of the Council Plan Initiatives has a number of objectives that will track Council's progress. Council will report on its progress in completing the four-year priorities quarterly with updated progress commentary.

All objectives will be marked with the following symbols to represent their current status:



Complete - the objective has been completed.



Completed/Ongoing - objectives/actions that span over a number of years that cannot be marked as completed until later years.



In progress - these objections are past the planning phase, and are in progress towards completion.



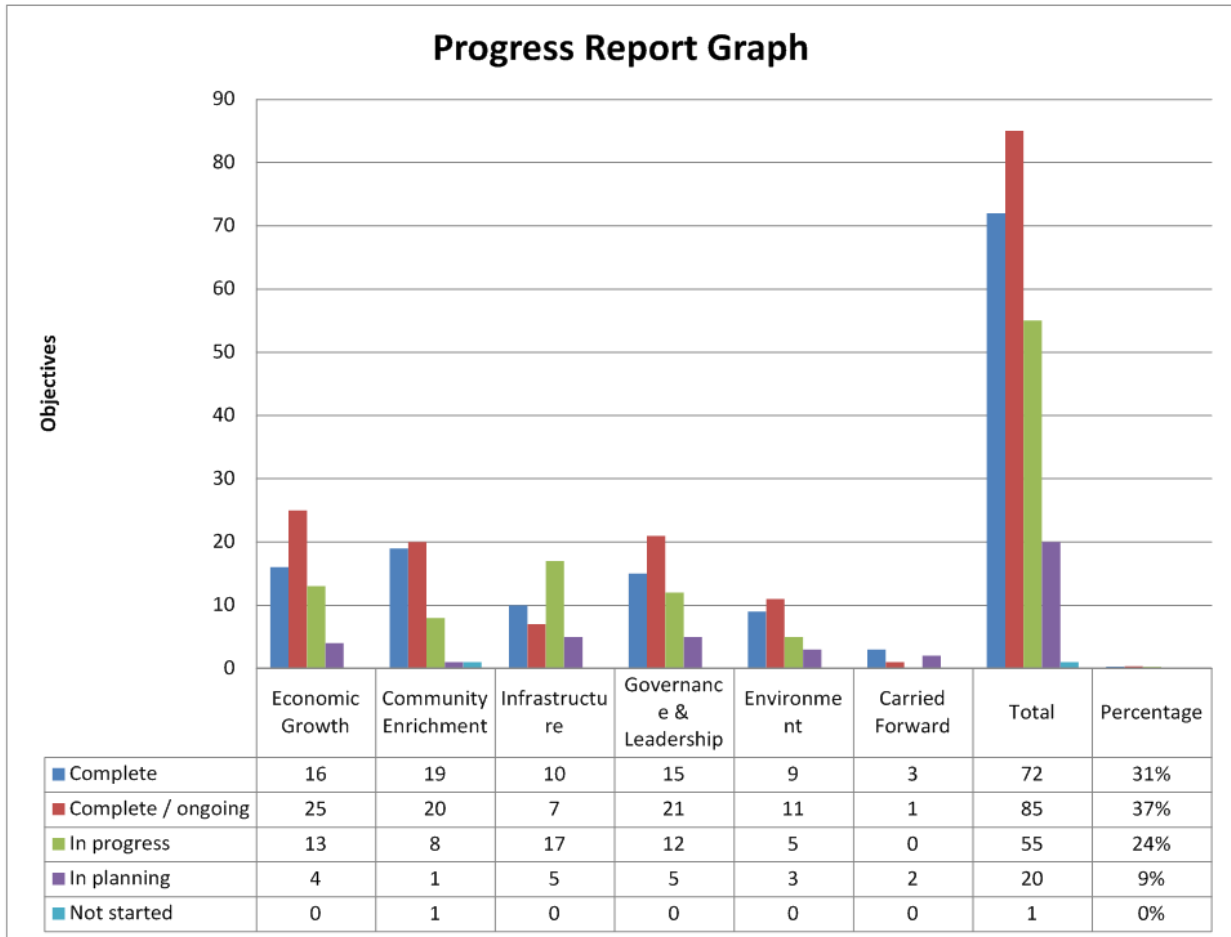
In planning - objectives that are not complete or in progress but actions have been taken are marked as in planning stage.



Not started - objectives that have not been commenced at the time of reporting.

Overall results snapshot

The Council Plan 2017-21 includes 92 initiatives and 233 actions through which the achievement of the Council Plan may be measured over its four-year term. Each action has a nominated responsible officer who is a member of the Leadership Team, reflecting the importance placed on achieving targets. As some objectives/actions span over a number of years they cannot be marked as completed until later years.



The following objectives were marked as complete during the third quarter:

- Scope, fund and complete Robinvale Library Project within limitations - The library opened to the community on 18 January 2021 (6.6.1).
- Develop an effective partnership arrangement with Robinvale College - Library open and in operation (6.6.2).
- Prepare final Art Gallery designs for approval and costed - Final plans being used for tender preparation (7.3.2).
- Prepare a business case for each option for alternative energy for Council buildings - All installations are complete and reporting software capability is installed and complete (15.5.2).





The following objectives were marked as complete and ongoing during the third quarter:



- Develop suite of industry and business prospectuses - Suite of documents has been collated and regularly sent to potential investors (1.2.3).
- Work with industry to establish new businesses - Working with interstate composting business to establish new composting business in Swan Hill region. Completed Organics Strategy. Working with new businesses in retail, hospitality and construction (1.4.2).
- Implement the Workforce Development Strategy - Complete a project to quantify labour force data from within the municipality, with a particular focus on agricultural sector (3.3.1).
- Promote awareness of the Community Charter for the Prevention of Violence against Women (6.4.1).

Council has made progress on the following:

- Engage with local industry to identify opportunities - In discussion with a number of investors in Robinvale and Swan Hill (1.4.1).
- Increase the availability of appropriate housing to support growth of industry and agriculture - Tender documents for building 8 houses are being assessed (1.6.1).
- Continue agreement with Swan Hill Incorporated - Working in conjunction with Swan Hill inc for marketing and promotion campaigns (2.8.1).
- Develop New Residents Guide - Swan Hill guide updated, Robinvale to be updated after photo shoot completed (3.2.4).
- The Residential Land Strategy is underway. A draft of the strategy is scheduled to be delivered in April 2021 (4.2.2).
- Pursue funding for a levee bank at Robinvale - Contractor preparing for site mobilisation after Easter (8.4.1).
- Road Management Plan review underway, including a full review of the Road hierarchy, expected at Council April 2021 (10.4.2).
- Council has selected a consultant for the new ICT Strategy, this strategy should be completed by June 2021 with a new set of objectives and recommendations (11.1.2).
- Implement a project management system - Project Management Office Manager appointed and commenced early March (11.4.3).
- Review and improve current project management processes to be centralised and utilised throughout the organisation (12.3.1) (12.3.2).
- Review council services for efficiency, effectiveness and quality.(12.4.2) (12.4.3)
- An announcement of funding for a new Emergency Department has been made in March by the state government (14.2.2).
- Investigate opportunities to improve stormwater runoff from townships into the River - Delivery of Pritchard Street drainage upgrade is in progress as per 10 Year Major Projects Plan (15.4.2).

Objectives carried forward from Council Plan 2013-17

STRATEGIC INITIATIVES	ACTION	PROGRESS	COMMENTARY
12.1 Pursue funding for the redevelopment of the Swan Hill Regional Art Gallery	12.1.1 Provide final designs and all costs and contingencies	Complete 	Our Region Our Rivers funding secured. On 17 September Council endorsed Option 1 concept for further design work by architects, and the project is proceeding. Further opportunities for funding are being sought on an ongoing basis. As of April 2020 two potential sites with two possible designs each have been considered in response to public submissions. Site selected. Designs underway and landscape architects appointed September 2020.
12.5 Develop and implement a Cultural Plan	12.5.3 Development continues	Complete 	October 2018 The Creative Strategy was adopted by Council.
13.1 Review and implement identified actions following the review of Aboriginal Partnership Plan	13.1.2 Implement actions identified in Aboriginal Partnership Plan	Complete/ongoing 	Aboriginal Community Partnership Strategy adopted September 2017. The Actions within the Plan will continue to be implemented.
15.3 Review of the Municipal Strategic Statement (MSS) taking into consideration appropriate accommodation options	15.3.1 Commence MSS review	Complete 	Review of MSS is complete. Amendment C73 has been authorised by the Minister subject to conditions. C73 went to a panel hearing on 19 November 2019 and has been adopted by Council.

STRATEGIC INITIATIVES	ACTION	PROGRESS	COMMENTARY
19.2 Actively pursue suitable alternative opportunities arising from decommissioned irrigation infrastructure	19.2.6 Modernisation undertaken, Channel decommissioned.	In planning 	The options were presented to Council for consideration on 29 September 2020. Formal proposal will be presented to Council early in 2021 for approval.
	19.2.7 Gain ownership of the available land for future development	In planning 	Finalising options for opportunities and land ownership. Have received a contract from DHHS for purchase of land. In discussions with Goulburn Murray Water in regards to transfer of their land. Project was presented to Council 29 September 2020. Council has received legal advice concerning acquisition of deceased estates.







Key result area Economic growth











“We will encourage new business development, provide support for business expansion and will continuously seek to help our existing businesses”.








We will:







1. Encourage and attract new business to our region.
2. Assist existing businesses to expand and increase their efficiency.
3. Have a region with an equipped and productive workforce.
4. Provide land use planning that is responsive and which proactively encourages appropriate development.







What have we done





STRATEGIC INITIATIVES	ACTION	PROGRESS	COMMENTARY
1.1 Formulate new ways to encourage new business development.	1.1.1 Identify and investigate suitable land parcels for new business.	Complete 	March 2018. Economic and Community Development Unit continue to work with Planning to identify opportunities to expand new businesses.
	1.1.2 Apply for funding through Regional Development Victoria (RDV).	In planning 	Council were successful in obtaining \$3.98M funding from both RDV and Building Better Regions Fund that will support new commercial activities within the Swan Hill Riverfront Precinct. Works include providing improved public access infrastructure from CBD to riverfront and the creation of new public spaces / facilities such as the active play precinct.
	1.1.3 Develop a business expansion or relocation strategy.	Complete 	April 2018 Business Expansion and Retention Strategy completed and presented to Council. Follow up work is being completed by monitoring jobs and talking to employers on barriers. Working with real estate developers and investors on a series of residential and commercial developments in the region
	1.1.4 Commence an Investment Attraction campaign.	Completed/ongoing 	Ongoing through business visits and networking. Working closely with RDV Industry Engagement Officers. Postponed due to COVID-19.









STRATEGIC INITIATIVES	ACTION	PROGRESS	COMMENTARY
1.2 Identify the types of businesses suited to this region and develop investment prospectuses.	1.2.1 Perform an industry gap analysis.	Completed/ongoing 	The industry gap analysis is scheduled to be presented to Council later this year. Postponed due to COVID-19. Engagement of Sue Anderson for addressing vacant shops. Business breakfast to discuss with business community scheduled 30th March.
	1.2.2 Review the Investment Attraction Policy.	In progress 	Currently reviewed and will be presented to Council later this year. Currently consulting with industry to determine what is the best assistance that can be offered.
	1.2.3 Develop suite of industry and business prospectuses.	Completed/ongoing 	A suite of documents has been collated that captured our region's economic data and this is provided to potential developers as enquiries are received.
	1.2.4 Market the opportunities available.	Completed/ongoing 	Working on possible investment by developers to construct residential and commercial ventures, in particular short term residential. Working with manufacturing industry to attract new businesses to the region. Several accommodation and commercial projects have started in the region.
1.3 Investigate and identify potential export opportunities and facilitate connections.	1.3.1 Analyse the region's products and identify where we have competitive advantages that may provide opportunities for growth.	In progress 	To be completed as part of the Liveability Campaign. New videos featuring local people have been prepared.
	1.3.2 Investigate what role Council can play with development of new markets.	In progress 	Assistance with agriculture export opportunities.
	1.3.3 Facilitate connections and partnerships to achieve market access.	In progress 	Organised information sessions on labour related issues. Continue to inform the horticulture industry of available export opportunities through grants and training programs.
	1.3.4 Encourage the establishment of value adding industries.	In progress 	Assisting horticulture producers to enter the export market or strengthen existing markets through assisting with sourcing funding for new infrastructure and facilitating planning processes. Identifying training and advice opportunities for the agriculture sector.
1.4 Pursue new businesses that are upstream processors for our local produce.	1.4.1 Engage with local industry to identify opportunities.	In progress 	Assisting retail businesses to expand premises. Facilitating for local goods and services industries to be competitive in tendering contracts for new developments such as solar farms. In discussion with a number of investors in Robinvale and Swan Hill.
	1.4.2 Work with industry to establish new businesses.	Completed/ongoing 	Working with interstate composting business to establish new composting business in Swan Hill region. Working with new businesses in retail, hospitality and construction. Working on new solar farm project.









STRATEGIC INITIATIVES	ACTION	PROGRESS	COMMENTARY
1.5 Promote new technologies and new ways of working.	1.5.1 Investigate and market opportunities for internet based business.	Completed/ongoing 	Delivery of a series of training programs for businesses. Information sessions and mentoring also facilitated. Delivered online because of COVID-19.
	1.5.2 Promote and educate industry and the community to encourage the uptake of new technologies through training and workshops.	Complete 	September 2019 Training for job readiness delivered through Connect U. Business training in conjunction with Australian Small Business Advisory Services around Digital Solutions. Workshops held on drone technology and combat online shopping. Delivered ATO workshops with a component explaining new online tools for Businesses.
1.6 Increase the availability of appropriate housing to support growth of industry and agriculture.	1.6.1 Investigate the housing needs and identify appropriate solutions.	Completed/ongoing 	The amount of available housing in both Swan Hill and Robinvale is of concern. A housing strategy is complete for Robinvale. An action plan has been developed and some actions commenced. Officers are working with a range of government agencies to assist in investment. A Planning permit has been issued for the subdivision of land to build houses in Ronald Street Robinvale. Subdivision works have commenced. Tender documents for building 8 houses are being assessed.
	1.6.2 Facilitate combined public and private sector investment to diversify housing stock.	Completed/ongoing 	Officers have been liaising with owners of land ready for development to assist in progressing development - both in Swan Hill and Robinvale. Advocacy is underway with the state government to ensure diversity in housing types is achieved across the municipality. Further stages of development at Tower Hill are expected. Enquiry level for the development of the South West Development Precinct is high.
2.1 Encourage the growth of agriculture through appropriate advocacy and strategic planning.	2.1.1 Advocate for improved transport links.	Complete 	Central Murray Regional Transport Strategy adopted.
	2.1.2 Review the Municipal Strategic Statement (MSS) to ensure the growth of agriculture is supported.	Completed/ongoing 	Review of MSS is complete. Amendment C73 includes the implementation of the commendations within the Rural Land Use Strategy, which is used to protect agriculture. Amendment C73 has been authorised by the Minister subject to conditions. Exhibition period for C73 has ended. Received 15 submissions. Panel hearing was 19 November 2019. Council adopted the amendment on 17 March 2020. Amendment is sent to the minister for approval. 09/03/2021 - still awaiting on the Minister's approval.
	2.1.3 Implement the Rural Land Use Strategy.	In progress 	Will be implemented as part of Amendment C73 excluding the Rural Living Zone areas.

STRATEGIC INITIATIVES	ACTION	PROGRESS	COMMENTARY
2.2 Investigate opportunities for Agricultural businesses to establish new enterprises.	2.2.1 Engage with local industry to identify opportunities, for example clean energy on farms.	Complete 	Working with OLAM to establish telecommunications towers in Wemen and Annuello, and looking at possibility of point-to-point laser technology. Wemen and Bannerton solar farms operating on land leased from farmers. Started the scoping of the Environmental Upgrade Finance project. Working with Mildura Innovation Centre on Hydrogen plant.
	2.2.2 Investigate opportunities for agri-tourism products and experiences e.g. paddock to plate, farm stays.	Completed/ongoing 	Initial audit of Farm Gates between Robinvale and Swan Hill has been undertaken. Next stage is to develop product / experiences based on seasonality and product type and location. Audit to be undertaken in other outlying areas and stage the implementation.
2.3 Encourage organisations to joint tender for works and services.	2.3.1 Investigate, and where possible implement, shared contracts and services with the region's Councils.	Completed/ongoing 	Ongoing discussion and liaison via Loddon Mallee Procurement Excellent Network. Council has recently engaged with 6 other Councils for new procurement contracts. Council are currently participating in a joint Power Purchase Agreement with 47 other Councils. Council has made all Municipal Association of Victoria (MAV) contracts available to staff as an alternative to Council's own tender procurement process.
	2.3.2 Conduct workshops and provide advice to local business and tenderers to improve their tendering processes.	Completed/ongoing 	Procurement Policy reviewed and adopted at December 2019 Council Meeting. Several sessions on a range of topics have been conducted by EDU with local businesses. How to do business with Council information sessions held in June 2019. Vendor Panel will make it easier for businesses to quote and tender for Council works and works from all other Vendor Panel members.
2.4 Actively pursue opportunities for regionally focused infrastructure.	2.4.1 Advocate for additional and upgraded infrastructure that will improve efficiency of local businesses e.g. rail freight.	Completed/ongoing 	Council maintains an active role in the Victorian Rail Freight Alliance and is the coordinating member of the Central Murray Regional Transport Forum. Council signed the RFA petition calling for the completion of the Murray Basin Rail Project.
	2.4.2 Advocate for adequate and alternative utilities supplies.	In progress 	Council continues to advocate to both state and federal governments and agencies about major infrastructure requirements for the municipality. Submissions are either made or supported in this regard

STRATEGIC INITIATIVES	ACTION	PROGRESS	COMMENTARY
2.5 Investigate options for investment in renewable energy technologies for the municipality.	2.5.1 Complete and adopt a study.	Completed/ongoing 	The Social Access Solar Garden Project led by the Institute of Sustainable Futures is now complete. However more work is required on site selection and the business model SHRCC was interested in testing was not adequately tested through the project. No further investigation has taken place since November 2018. Opportunities for landholders and businesses do exist however through the Mallee Sun Solar Bulk Buy to lower energy costs.
	2.5.2 Facilitate renewable energy projects.	In planning 	Meetings have been held with State and Federal politicians to raise awareness of the need to fund a network upgrade to allow more solar energy to enter the grid and be used in Melbourne and parts of the state and interstate.
2.6 Encourage and assist existing business to pursue value adding to their industry.	2.6.1 Undertake forums and discussions with industry to understand opportunities.	Completed/ongoing 	The Connect U program has included the manufacturing industry on the website/portal. This portal has been established as an alternative to setting up a committee. Manufacturing Expo organised for May 2021.
	2.6.2 Complete an analysis of relevant industry data.	Completed/ongoing 	Data recorded and analysed after each business visit.
	2.6.3 Identify and prioritise government grant applications.	Completed/ongoing 	Ongoing Applied for and received the following grants: Federal Government Drought Funding – Round 1 Successful Federal Government Drought Funding – Round 2 Successful Applied for the following grants: Murray Darling Basin Economic Development Fund (pending) Regional Airports Program Successful Victorian Camping Grants (For Robinvale , Swan Hill and Lake Boga) Successful Agrilinks: Upgrade to Winlaton Road Successful
	2.6.4 Develop business prospectus.	In planning 	Refer to comment 1.1.4

STRATEGIC INITIATIVES	ACTION	PROGRESS	COMMENTARY
2.7 Improve the commercial position of the Pioneer Settlement.	2.7.1 Implement the Day Product Review.	Complete 	Works at LMI, Pyap, Towninnie and Iron House now complete.
	2.7.2 Review the promotion plan.	Complete 	Plan presented to Council Assembly in June 2018. Plan now in place for 2018-19 financial year onwards.
	2.7.3 Enhance the Heartbeat of the Murray night time product by improving operational effectiveness and adding additional elements to the visitor experience.	Complete 	New evening soundscapes implemented enhancing the walk to and from the Paragon. Long term plan for new entry building will include the 'Heartbeat holding area'.
2.8 Utilise Swan Hill Incorporated, market and promote the region as a place to live, work and invest.	2.8.1 Continue agreement with Swan Hill Incorporated.	Complete 	A Special Rate for marketing and business development programs in the Swan Hill region was declared at the April 2019 Council Meeting. The agreement between Council and Swan Hill Inc. was adopted by Council at the September Council Meeting. Working in conjunction with Swan Hill inc for marketing and promotion campaigns

STRATEGIC INITIATIVES	ACTION	PROGRESS	COMMENTARY
3.1 Assist local businesses to up-skill and retrain their workforce.	3.1.1 Identify skills shortages and training gaps.	Completed/ongoing 	Connect U program being reviewed due to resignation of coordinator. Meeting with SuniTAFE and Murray Mallee LLEN to determine direction to happen in new year. SuniTAFE Swan Hill has a new program called Skills and Job Centre that will fulfil some of this object. Economic Development Coordinator (EDC) is on Committee
	3.1.2 Advocate for support for regional training opportunities.	In progress 	EDC attending meeting with SuniTAFE re Nursing training. Council has input in the Skills and Job Centre program. EDU staff working with TAFE and MMLLEN on 50 jobs in 50 days campaign.
	3.1.3 Create partnerships to deliver short courses and training.	Completed/ongoing 	Training for job readiness delivered through Connect U. Business training in conjunction with Australian Small Business Advisory Services around Digital Solutions.
3.2 Promote the benefits of the region as a place to live, work and invest.	3.2.1 Participate in regional expos.	Completed/ongoing 	Attendance at Country Tennis Week in Albury to showcase region. Organising Manufacturers expo in May 2021. Phase 2 Dream Swan Hill commenced.
	3.2.2 Support regional promotion of the municipality.	Completed/ongoing 	Council signed new Memorandum of understanding (MoU) with Murray Regional Tourism Board in August 2017 and continues partnership with Swan Hill Inc to leverage and collaborate on regional promotional opportunities. Dream Swan Hill campaign launched in October 2019 and ramping up in 2020
	3.2.3 Advertised all job vacancies with a link to a website that outlines regional information.	Completed 	Job advertisements contain links to the New Residents Guide and Discover Swan Hill sections on Council's website.
	3.2.4 Develop New Residents Guide.	Completed 	Launched in September 2017. Media release published in The Guardian on 27/08/17. Guides available for Swan Hill and Robinvale, printed and online and updated when needed. Swan Hill guide updated, Robinvale to be updated after photo shoot completed
3.3 Implement the Workforce Development Strategy.	3.3.1 Complete a project to quantify labour force data from within the municipality, with a particular focus on agricultural sector.	Completed/ongoing 	Constant monitoring via Agribusiness committee and industry visits. SunRise 21 has completed a report on growth in horticulture which will allow extrapolation of data re employment. Broadacre report due October 2020. December 2020: Broadacre report draft received and being reviewed.

STRATEGIC INITIATIVES	ACTION	PROGRESS	COMMENTARY
3.4 Encourage the development of appropriate accommodation for various workforces.	3.4.1 Review the Municipal Strategic Statement (MSS) and Planning Scheme to ensure diverse housing and land is available.	In progress 	Review of MSS is complete. Diverse housing and land availability was considered during this review. Additional land was not required due to the approval of the C58 Amendment: South West Development. Continuing to review rural living land supply, this will form part of the Residential Land Strategy that is currently underway.
	3.4.2 Investigate opportunities for improved public transport.	Completed/ongoing 	Continued support and involvement in Mallee Local Transport Forum.
	3.4.3 Investigate alternative ways to provide accommodation.	Completed/ongoing 	Robinvale Housing Strategy and Population Determination completed and implementation planned. Applied for grant to assist with compliance and development. Talking to employers and investors to encourage investment. Council is in the process of subdividing Ronald Street Robinvale and continues with Stage 12 development of Tower Hill. Working with Department of Foreign Affairs and Trade (DFAT) to develop accommodation options. Several accommodation projects being supported and grants applied for.
3.5 Improve the employability skills of the long term unemployed and unskilled in Robinvale and district.	3.5.1 Continue to facilitate the Robinvale Employment Network project.	Completed 	Council no longer facilitates the Robinvale Employment Network project.
4.1 Review of the Municipal Strategic Statement (MSS).	4.1.1 Revise Municipal Strategic Statement (MSS) and refer back to the Minister for approval.	Completed 	MSS has been re-written removing the need for a review in 2018.
4.2 Identify and zone appropriate land for future development.	4.2.1 Identified land through strategic work program.	Completed/ongoing 	Rural living land has been identified in the Rural Land Use Strategy to be rezoned. The Minister for Planning requested that the Rural Living Zone areas be taken out of Amendment C73. A further review of the Rural Residential land supply of the municipality will be undertaken to justify rural living re- zonings. Residential Land Strategy is underway.
	4.2.2 Rezone land as approved by Council.	In progress 	Rural Living land has been identified in the Rural Land Use Strategy to be rezoned. A further rural residential review will be undertaken to justify any rezoning of land to Rural Living Zone. Prepare a Residential Land Strategy that identifies and recommends rural residential and rural living development opportunities. The Residential Land Strategy is underway. A draft of the strategy is scheduled to be delivered in April 2021.
	4.2.3. Prepare a Settlement Strategy that identifies and recommends rural residential and rural living development opportunities (included as part of 19/20 review)	In progress 	A brief has been completed and approved by the State Government. Once a consultant is selected work is expected to commence in August 2020.

STRATEGIC INITIATIVES	ACTION	PROGRESS	COMMENTARY
4.3 Investigate and develop options for de-watered farming land.	4.3.1 Complete audit of areas with de-watered land.	Complete 	An audit was completed and further strategic work is to be undertaken.
	4.3.2 Develop and implement strategy to address issues.	In planning 	Further strategic work to be undertaken.
4.4 Review of the availability and suitability of industrial land in Swan Hill and Robinvale.	4.4.1 Complete an Industrial Zones Strategy.	Complete 	The review has been completed and adopted by Council.
	4.4.2 Amend planning scheme as appropriate.	Complete 	No amendment required as a result of the strategy.
4.5 Review Small towns for further housing development.	4.5.1 Develop and implement Small Town Strategy.	In progress 	Residential Land Review strategy is underway.





Key results area Community Enrichment







“We will provide a range of services to individuals and to the broader community that assist all in our community to live healthy, fulfilling lives. We will embrace our role as a regional centre by providing a range of cultural opportunities ”






We will:






1. Help all people to find a place in our community.
2. Provide services and support initiatives that create a healthy and safe community.
3. Develop a community with a sense of pride and responsibility/ownership that strives to achieve its aspirations.










What have we done







STRATEGIC INITIATIVES	ACTION	PROGRESS	COMMENTARY
5.1 Review and implement the Aboriginal Partnership Plan.	5.1.1 Undertake initiatives with the intent to work toward developing a Registered Aboriginal Party.	In progress 	<p>Council continues to support the development of the Wandarrah Action Committee - WAC has completed a review of its Terms of Reference, Code of Conduct, Membership policy and nomination forms and is now keen to work towards the development of a Reconciliation Action Plan.</p> <p>Council has enhanced its engagement with the Aboriginal community through the development of Our Place. COVID-19 has impacted on how Council undertakes its meetings and community consultation with the local Aboriginal community however.</p> <p>The Aboriginal Liaison Officer continues to assist to develop Our Place - on a needs base. (Identifying an Aboriginal language name and business model remain the key focus). New Aboriginal Liaison Officer appointed. Council has agreed to focus on the development of a RAP and the APP is coming to an end and will be reviewed in terms of progressing or otherwise.</p>
5.2 Investigate opportunities to develop Aboriginal leadership capabilities.	5.2.1 Investigate leadership opportunities e.g. scholarship, grants, host a forum with young people and local service providers.	Completed/ongoing 	<p>Koori Youth Council of Victoria held their Blackout event in Swan Hill in June 2017, and was targeted at engaging young Aboriginal community members. Around 90 attended on the day. Koori traineeship in Business Administration set up in July 2017. Koori scholarships advertised in 2019 with no applications received. Council to look at other options when there are no applicants, such as commencing a Koori trainee position. Scholarship program in 2020 on hold due to COVID-19.</p>






STRATEGIC INITIATIVES	ACTION	PROGRESS	COMMENTARY
5.3 Establish and maintain partnership with organisations that support Culturally and Linguistically Diverse (CALD) communities.	5.3.1 Participate in the Settlement Services Group to provide support to new arrivals through adapting how services are provided.	Completed/ongoing 	Council is represented on local refugee groups, including attendance at forums, consultations with Sunraysia Mallee Ethnic Communities Council and other groups. Regular updates to refugee groups on Council services, guidance and assistance is provided.
	5.3.2 Assist with the delivery of multi-cultural events.	Completed/ongoing 	Annual Swan Hill Harmony Day community celebrations take place (cancelled in 2020 due to Covid-19). The library meeting room is used weekly by a volunteer community group to run English conversation sessions for migrant women.
	5.3.3 Review of service access plans to ensure inclusion.	Complete 	Plans reviewed and adopted in December 2017. Quarterly reports on achievements to be presented to Councillor Assembly, with six-monthly reports to Council Meeting.
	5.3.4 Investigate and advocate for ways of skilled people attaining permanent residency (included as part of 18/19 review).	In Progress 	Council is a partner in the Try Test and Learn program, a Federal initiative auspiced by the Sunraysia Mallee Ethnic Communities Council to relocate underemployed and unemployed refugees from metropolitan areas to regional Victoria. Three families have been relocated to Mildura with three additional families pending. Council is being updated on the status of DAMA. Letter advocating for safe haven enterprise visa to obtain permanent residency to Department of Immigration Council is reviewing its previous decision on the establishment of a DAMA and a Council decision will direct future actions.
5.4 Develop and implement Disability Action Plan.	5.4.1 Adopt the plan.	Complete 	Adopted at December 2017 Council Meeting.
	5.4.2 Implement the actions within timelines.	Complete 	The Community Access and Inclusion Strategy (CAIS) and its implementation plan was adopted by Council at the December 2017 meeting. The Community Access and Inclusion Strategy (CAIS) have been integrated into Council's core business. The Rural Access Officers role ceased at 31 December 2019. Council no longer receives external funding for this program. Infrastructure will be inclusive of all abilities as a way of doing things. This was recently exemplified by the Swan hill Riverside Park adventure playground - all abilities status.



STRATEGIC INITIATIVES	ACTION	PROGRESS	COMMENTARY
5.5 Implement actions from the Youth Strategy 2015-19.	5.5.1 Review make up and role of Youth Council.	Complete 	A review of the make up and role of Youth Council was undertaken by Youth Council and discussed at Council Assembly in July and September 2017.
	5.5.2 Implement actions in the Youth Strategy within budget and timelines.	Completed/ongoing 	2017-2018 Annual Operational Plan prepared and actions for 2017-18 were implemented. 2018-19 Operational Plan prepared and actions being implemented. Operational plan was developed for 2019-2020 and is being implemented.
	5.5.3 Improve partnerships and relationships with other youth services.	Completed/ongoing 	Youth Support Program staff record all activities undertaken on an annual reporting / evaluation template in chronological order that is cross referenced with the 2018-19 Annual Operational Plan. All events are evaluated.
	5.5.4 Hold youth specific events.	Completed/ongoing 	Youth Support Program staff record all activities undertaken on an annual reporting / evaluation template in chronological order that is cross referenced with the 2018-19 Annual Operational Plan. Events held include Youth Week Leadership Camp, Youth Ball, and Empower Project has commenced.
	5.5.5 Review Youth Strategy (included as part of 18/19 review).	Complete 	Local Logic Place has been appointed to conduct the new Youth Strategy 2020-2025. New Strategy complete and adopted by council June 2020.






STRATEGIC INITIATIVES	ACTION	PROGRESS	COMMENTARY
5.6 Strengthen our connection with youth.	5.6.1 Review the structure of the Youth Council with young people.	Complete 	A review of the make up and role of Youth Council was undertaken by Youth Council and discussed at Council Assembly in July and September 2017.
	5.6.2 Deliver a responsive and relevant program of Youth Services.	Completed/ongoing 	Youth Support Program staff record all activities undertaken on an annual reporting / evaluation template in chronological order that is cross referenced with the 2019-2020 Annual Operational Plan.
	5.6.3 Deliver the actions within the Youth Strategy.	In progress 	Events held include Youth Week Leadership Camp, Youth Ball, and Empower Project has commenced. Up Skilling and leadership opportunities have been delivered to young people.
	5.6.4 Develop work placement and work experience programs.	Completed/ongoing 	2019 - 6 Scholarship places advertised and 5 were awarded into the following workgroups: Engineering, Economic Development x 2, Youth Inc, and Depot.
	5.6.5 Implement the Robinvale Employment Program in accordance with the funding agreement.	Complete 	Council has exited out of the Robinvale Employment Network program.
	5.6.6 Maintain and develop our partnerships with youth agencies.	Completed/ongoing 	Youth Affairs Council Victoria (YACVic) Rural Officer is co-located at Youth Inc. Youth Support Program staff attend relevant network meetings including Southern Mallee Sub Regional Group, Child Youth and Family Network, Victorian Rural Youth Services, and Swan Hill College Wellbeing Team. Empower Project has started and will continue over four years.




STRATEGIC INITIATIVES	ACTION	PROGRESS	COMMENTARY
5.7 Develop and implement Cultural Services Plan.	5.7.1 Develop and adopt a plan.	Complete 	The Creative Strategy was adopted by Council at the October 2018 Council meeting.
	5.7.2 Implement initiatives within timeframes and subject to adequate resourcing.	Completed/ongoing 	Sept 2019 The Library, Art Gallery and Performing Arts programs have delivered a range of programs, activities and exhibitions.
6.1 Review and implement actions within the Public Health and Wellbeing Plan.	6.1.1 Review the Plan, including actions, to address violence against women.	Complete 	Adopted at the October 2017 Council Meeting. An annual operational action plan for quarterly reporting has been developed.
	6.1.2 Report on status of actions biannually.	Completed/ongoing 	Reporting undertaken bi-annually, beginning in February 2018. Ongoing: No formal reporting is required linked to funding, but reports to key representative groups are provided.
6.2 Strategically position Council's ongoing role regarding the community-based aged care reforms.	6.2.1 Produce an options paper on integration of Commonwealth Home Support Program to National Standards.	Complete 	Options paper completed - investigation of findings and responses to be developed.
	6.2.2 Ascertain how HACC/Commonwealth Home Support Program services can be delivered within funding levels.	In progress 	In progress, due to uncertainty and lack of definitive information from the Commonwealth. Awaiting Commonwealth determination of Royal Commission recommendations.
	6.2.3 Develop positive Aging Plan.	Not started 	No longer a requirement of funding agreement.
6.3 Review and determine Council's role in early years and child care services.	6.3.1 Review early years services.	Complete 	Local Logic Place was the consultant appointed to undertake the Municipal Early - Middle Years Plan (MEMYP) in August 2019. One of the objectives of this project was to define Council's role and investment in early - middle years services.
	6.3.2 Produce a report on outcomes and provide recommendations.	Complete 	Local Logic Place provided an overview of MEMYP consultation at Council Assembly on 26th November 2019. A draft MEMYP was presented at Council Meeting on 18th February 2020 where it was approved to be circulated for public comment for three weeks. The period for public comment has now passed and the MEMYP was presented and adopted at the April Council Meeting 2020.

STRATEGIC INITIATIVES	ACTION	PROGRESS	COMMENTARY
6.3 Review and determine Council's role in early years and child care services (continued).	6.3.3 Develop an Early Years Plan (EYP).	Completed 	The engagement commenced in August 2019 and was completed in February 2020. Council's first Municipal Early to Middle Years Plan was adopted at the April 2020 Council Meeting.
	6.3.4 Implement EYP actions within timeframes and resources.	In Progress 	SHRCC adopted the Municipal Early-Middle Years Plan (2020-2029) in April 2020. An Annual Operational Plan has been developed for implementation in 2020/2021.
6.4 Improve personal and community safety by working with partners on community safety issues.	6.4.1 Promote awareness of the Community Charter for the Prevention of Violence against Women.	Completed/ongoing 	Council participated in the '16 Days of Action' facilitated by the State, and undertook Orange events that were promoted on social media and in the press. Council will be undertaking a gender equity audit and assessing White Ribbon compliance during 2018-19. June 2019: gender equity audit delayed due to lack of resources, but with assistance of Women's Health Loddon Mallee, will take place during 2019-2020. Council will be required to develop a Gender Equity Action Plan (GEAP) during 2020-21, and preliminary work began by engaging with local and state-wide groups during April-May 2020.
	6.4.2 Implement the requirements of Child Safety Standards.	Completed 	Revised Child Safe Standards Policy presented for adoption at the December 2017 Council meeting. Ongoing actions to remain compliant will continue. DHHS conducted an audit of Child Safe Standards in June 2018, and determined Council is compliant.
	6.4.3 Expand and continue CCTV operation.	In progress 	Requirements and opportunities are monitored and investigated with relevant stakeholders.
	6.4.4 Enforce local laws and develop a MOU with Victoria Police to support additional community crime prevention measures.	Completed/ongoing 	Council has attended Police call out sessions to educate and update Officers on the new Local Law No.2 2017 and provided resources in Robinvale and Swan Hill. Council and Police MoU has been updated.

STRATEGIC INITIATIVES	ACTION	PROGRESS	COMMENTARY
6.5 Plan for the future provision of sport and recreation facilities and services.	6.5.1 Support the development of sport and recreation clubs across the municipality.	Completed/ongoing 	Swan Hill Recreation Reserves Master Plan was endorsed at the Council meeting in May 2018. A Recreation Implementation Plan was developed and was endorsed by Council on 19 March 2019. Ongoing support is provided via Council's Community Grants Programs. COVID-19 support packages have been provided and assistance with return to play procedures including deferring payment user group annual fee for winter period.
	6.5.2 Complete and implement the Recreation Reserve Master Plan.	In progress 	Prioritising projects for future funding opportunities including Swan Hill Leisure Centre and Robinvale Leisure Centre - detailed designs underway New Facility for Soccer - detailed designs completed Lake Boga Netball Change room - tender awarded Swan Hill Leisure Centre – fitness room -tender awarded Lake Boga Equestrian - works commenced Swan Hill Stadium Renovation - completed Robinvale Netball Court - works commenced Robinvale Netball Change room - tender awarded Manangatang Pool upgrades - works completed
6.6 Expand library services in Robinvale and review the delivery of library services in our small communities.	6.6.1 Scope, fund and complete Robinvale Library Project within limitations.	Completed 	The library opened to the community on 18 January 2021. Review of library services in our smaller communities was completed in 2018. A Living Libraries Infrastructure funding application has been submitted to assist with the purchase of a smaller library vehicle to replace the current articulated mobile library so a more flexible outreach library services can be delivered to our small communities.
	6.6.2 Develop an effective partnership arrangement with Robinvale College.	Completed 	June 2018: Draft Community Joint Use Agreement (CJUA) developed. June 2019: the joint use agreement with the Education Department is nearly completed, and initial concept drawings and schematics are agreed by all parties. The next piece of work is to finalise the operational needs of the facility. Building works commenced in February 2020.with works to be completed in late 2020 and opening in early 2021. At 30 June 2020, the building was on schedule, within budget and set for an October 2020 practical completion, allowing for planning the January 2021 opening. Library open and in operation.
	6.6.3 Confirm that the new library is meeting the Robinvale community's needs.	In planning 	This can only be completed after the library opens which is expected to be in early 2021. Community consultation to determine the Robinvale community's needs was completed in late 2018 to determine the community's needs and incorporate these in the library design.

STRATEGIC INITIATIVES	ACTION	PROGRESS	COMMENTARY
6.7 Investigate the need for an off leash dog park.	6.7.1 Survey community needs for off-leash dog park.	Complete 	Survey completed in May 2017. The survey results were taken to Council in November 2017 and resulted in Council adopting to trial four off leash areas for two years. At the half way point of the trial, a survey was completed to assess how the community thought that the trial was working. The survey was completed online in late January 2019.
	6.7.2 Develop a project scope if the community need is identified.	Completed/ongoing 	<p>In November 2017, Council adopted to trial four off leash areas for two years. Signage, rubbish bins, dog waste dispensers/bags were installed in all areas. Council conducted a media campaign to educate dog and non-dog owners about the use of these areas. Over the two year trial, quarterly assessments will be undertaken to gauge use, compliance and complaints. The community had the opportunity to provide feedback through a survey at the half way point of the trial that was made available through Council's website and Facebook. 103 responses were received from the community. At the September Council meeting Council resolved to cease the trial and continue only with one off leash area. Council also resolved to budget in the future for off leash parks in Robinvale and Swan Hill.</p> <p>Council received funding from DEWLP in August 2020 of \$80,000 to complete an off-leash dog area in Swan Hill. The funding agreement required \$8,000 contribution from Council in 2020/21 budget. Council also agreed to put in a further \$70,000 in 2021/22 budget to ensure the project can be adequately fenced and landscaped. The off-leash dog park plans were taken out to community consultation again in November 2020. The community consultation was held as an online forum due to COVID-19 restrictions. Construction for the off-leash dog park is expected to begin in March and is expected to be completed by October 2021. The minister will attend in November 2021 to officially open the park.</p>

STRATEGIC INITIATIVES	ACTION	PROGRESS	COMMENTARY
7.1 Support the capacity of communities to self-manage and self-regulate.	7.1.1 Review and renew Community plans as appropriate.	Completed/ongoing 	Robinvale Plan - reviewed and updated Aug 2017 Lake Boga - Plan-reviewed and updated Nov 2017 Swan Hill - No review needed, Council does not want a Swan Hill Community Plan Piangil - reviewed 2018 Woorinen - review completed 2018 Nyah - reviewed 2018 Boundary Bend - review complete Feb 2020 Beverford - working to re establishing the group, possibility of joining with Speewa and Tyntynder focus for 2020 Ultima - completed 2017 Manangatang - review complete 2018 Wemen - review complete 2018
	7.1.2 Implement ways to encourage all communities to actively participate in the community grants program.	Completed/ongoing 	All communities are encouraged via email and by Council representatives at Town Representative Group (TRG) meetings to apply for the community grants. TRG are encouraged to distribute the grant info throughout their community and networks encouraging other local community groups to be involved.
	7.1.3 Advocate on behalf of our communities for priority issues and opportunities.	Completed/ongoing 	Continue to work with the TRG to prioritise their projects, updating implementation plans on a yearly basis to reflect their hopes and aspirations. The "Vibrant Villages" funding application was successful, \$500K from RDV. Tenders have been received and are currently being assessed. These plans will guide Council and the TRG for funding applications and provide a structure 5 year plan.
	7.1.4 Sponsor Loddon Murray Community Leadership Program.	Completed/ongoing 	Support is provided on an annual basis, subject to the Annual Budget process.
7.2 Review each of our Community Plans.	7.2.1 Develop and publish new Community Plans.	Completed/ongoing 	Robinvale Plan-reviewed and updated Aug 2017 Lake Boga-Plan-reviewed and updated Nov 2017 Swan Hill - No review needed, Council does not want a SHCP Piangil - reviewed 2018 Woorinen - review completed 2018 Nyah - review completed 2018 Boundary Bend - review complete 2018 Beverford - working to re establishing the group, possibility of joining with Speewa and Tyntynder Ultima completed 2017 Manangatang - review complete 2018 Wemen - review complete 2018. In conjunction to the reviews, each community plan has been vital in the development of the Vibrant Villages milk bar plans. This has provided Council with a mini review of priorities for each of the towns, not including Wemen and Robinvale. The Milk Bar plans will be reviewed annually, keeping priorities up to date. Community groups are currently updating their action plans.

STRATEGIC INITIATIVES	ACTION	PROGRESS	COMMENTARY
7.3 Plan for the development of the Swan Hill Regional Art Gallery precinct.	7.3.1 Determine the long-term site for Swan Hill Regional Art Gallery.	Complete 	Reviewing two potential sites as a result of public concerns and a council resolution. Designs and options are being investigated.
	7.3.2 Prepare final Gallery designs for approval and costed.	Complete 	Sept 2019 Council endorsed Option 1 concept for further design work by architects. Alternative designs on alternative sites are due for Council decisions early in the 2020-21 period. Alternative designs on alternative sites were considered by Council in July and detailed designs for the Pioneer Settlement site have begun. Final plans being used for tender preparation.
	7.3.3 Secure funding and complete the project.	In progress 	Funding has been secured.






Key results area Infrastructure







“We will provide and maintain publicly accessible infrastructure that is appropriate for the community’s needs in the most effective and efficient manner possible.”







We will have:






1. Infrastructure that appropriately services community needs.
2. Infrastructure that is provided and appropriately maintained in accordance with agreed
3. standards.
4. A strong focus on asset management systems and planning.








What have we done








STRATEGIC INITIATIVES	ACTION	PROGRESS	COMMENTARY
8.1 Manage Council's roads and road related infrastructure in line with the Road Management Plan.	8.1.1 Complete 100% of inspections outlined in Road Management Plan (RMP) by identified time frames.	Completed/ongoing 	New Road Management Plan (RMP) commenced on 1 July 2017. Council Officers are meeting all timeframes set out in the RMP which was updated in November 2019.
	8.1.2 Ensure 100% defects are repaired in line with RMP timeframes	In progress 	All defect repair timeframes are being met in accordance with RMP. An internal 'Safety Action Plan' process has been implemented and shall be used in instances where appropriate warning of a defect is required until a suitable repair or treatment can be completed.
8.2 Advocate for funding for an active trail between Lake Boga and Swan Hill.	8.2.1 Complete project scope and plan to enable future funding submission	In progress 	Preliminary work only undertaken—significant scoping needs to be undertaken before grants could be applied for—eg detailed design, Cultural Heritage Management Plan (CHMP), tree assessment, formal Vic Track Approval.






STRATEGIC INITIATIVES	ACTION	PROGRESS	COMMENTARY
8.3 Advocate for improved transport routes across the region.	8.3.1 Work with the Central Murray Regional Transport Forum (CMRTF) to identify regional priority projects.	Complete 	Strategy endorsed by Council in September 2018.
	8.3.2 Advocate with CMRTF for funding for identified projects.	In progress 	Advocacy brochures are being finalised to assist in sourcing funding. The projects also have been incorporated in the draft Murray Valley Hwy and Calder Hwy transport corridor strategies developed by the Department of Transport
	8.3.3 Advocate with the Rail Freight Alliance for funding for suitable rail projects.	In progress 	Ongoing as opportunities arise.
	8.3.4 Advocate for the full implementation of the Murray Basin Rail Project.	In progress 	Letters have been written to relevant Ministers and the CEO has spoken with the media.
8.4 Pursue funding for a levee bank at Robinvale.	8.4.1 Complete detailed design.	Complete 	<p>Robinvale Levee Upgrade and Associated drainage works tender closed on Thursday 28 May 2020, good number of response received. Shortlisted tenders evaluation meeting was held on 23 June 2020 and clarification response received on 26 June. Contractor assigned for the Levee construction works.</p> <p>Cultural Heritage Management Plan (CHMP) approved by Aboriginal Victoria Department of Environment, Land, Water and Planning provided Council planning department "No Objection" to issue a planning permit.</p> <p>Out of final 3 License Approval to work on Parks Victoria land Crown Allotment 75, 76 and 77 working license for CA 77 was obtained in Dec 2020 and remaining licenses are expected to be obtained by Jan 21. Contract awarded and construction work expected to start from Feb 2021.</p> <p>Mar 2021 - Still waiting for the final signed copy from Parks Vic for site mobilisation. Contractor preparing for site mobilisation after Easter.</p>
	8.4.2 Lodge funding application.	Complete 	Council secured \$710,000 through the 2016-17 Natural Disaster Resilience Grants Scheme (NDRGS) and first instalment of \$355,000 received. Council has applied for additional funding through Department of Environment, Land, Water and Planning (DEWLP), which was successful. Project is at planning permit stage.

STRATEGIC INITIATIVES	ACTION	PROGRESS	COMMENTARY
8.5 Review the Swan Hill Active Transport Strategy.	8.5.1 Review the Strategy.	In planning 	The Active Transport Strategy (ATS) is part of the Missing Links Strategy. To support the construction of Anniversary Drive path in Robinvale, this has received funding through the LCIF.
	8.5.2 Adopt the reviewed Strategy.	Complete 	The Missing Links Strategy has been adopted by Council.
8.6 Review the way that we procure and maintain our Infrastructure.	8.6.1 Continuously improve the efficiency of our works and maintenance crew.	In progress 	Tablet computers are progressively being rolled out to Works teams. These enable staff to record daily completion of tasks.
	8.6.2 Identify opportunities to rationalise assets and facilities that do not have an identified service need.	In progress 	Completed and adopted Public Convenience Facilities Strategy and Urban Trees management Plan. Asset rationalisation strategy will be developed following asset management plan development. Asset Disposal policy adopted in September.
	8.6.3 Conduct a review of public facilities including public toilets (included as part of 18/19 review).	Completed/ongoing 	The Public Convenience Strategy was adopted June 2020.
8.7 Maximise community benefits from the opportunities presented at the Chisholm Motor Sports Complex.	8.7.1 Continue to work with Community Groups of Chisholm Motor Sports complex.	Completed/ongoing 	Lease agreement and sub-leases finalised. The CRC have signed the lease agreement and 1 of the 6 motor sports clubs have returned signed sub-leases. Reminders have been sent to return sub-leases by March meeting. Name change to Swan Hill MotorPlex approved and Gazetted. CRC have reviewed master plan and developed an implementation plan 2019/20 which will be presented to Council in April for adoption. External funding was applied for lighting and fencing (unsuccessful)

STRATEGIC INITIATIVES	ACTION	PROGRESS	COMMENTARY
9.1 Implement Swan Hill and Robinvale Riverfront Masterplan.	9.1.1 Identify and successfully apply for funding opportunities.	Completed/ongoing 	In December 2019 SHRCC was successful in obtaining \$260k from the PSIF funding stream to Light Up Riverside Park. Project is progressing as planned, with path construction and light tender awarded to preferred contractor. Robinvale Riverfront Masterplan was been awarded to GSA, AHHA assessment has been completed and community engagement material is being finalised.
	9.1.2 Ensure projects complete in accordance with timelines.	In progress 	Active Play Precinct and Skate Park has been completed at Swan Hill Riverside Park.
	9.1.3 Identify and encourage private sector investment.	In progress 	Commercial Development Strategy completed. Currently pursuing land acquisition opportunities.
9.2 Ensure developers comply with the Infrastructure Design Manual where relevant to local standards.	9.2.1 Improve internal and external stakeholders understanding of the Infrastructure Design Manual.	Completed/ongoing 	Ongoing communication with developers and Council's Planning Department through pre-application meetings and post-application Engineering referrals to Planning. Improved engineering process by organising pre-planning permit application meetings with developers to conceptually approve drainage and other infrastructure provisions.
	9.2.2 Develop local policy position in areas where the Infrastructure Design Manual (IDM) can be varied.	In planning 	<ol style="list-style-type: none"> Ongoing discussions and consultation with key stakeholders including; IDM Author, Design and Development Consultants and Council Staff. A report was presented to Council meeting in this regard. Old policy named Footpath on Road Reserve has been cancelled and replaced by the IDM requirement. It was recommended that the current IDM is to be reviewed over time to Councils particular needs. <p>Recently Council requested some improvement in IDM related to road and footpath classification based on traffic volume which was successful.</p>

STRATEGIC INITIATIVES	ACTION	PROGRESS	COMMENTARY
9.3 Upgrade Swan Hill Livestock Selling Complex.	9.3.1 Implement upgrade project.	Complete 	Completed September 2019.
	9.3.2 Identify funding opportunities for future stages.	Complete 	Funding identified and cattle loading ramp update completed.
9.4 Review the Road network and classify each road.	9.4.1 Complete a service review of the road network.	Complete 	Completed and incorporated in the Road Management Plan.
	9.4.2 Identify and pursue funding opportunities for upgrades.	In progress 	<p>Round one grants have included: Lake Boga Ultima Road Reconstruction and Dead Horse Lane project design. The total contribution from the State Government to Swan Hill Rural City Council is \$700,000.</p> <p>Round two grants have included: - Dead Horse Lane (construct 2.3km from Sea Lake Swan Hill Road to EOS). \$336,250 has been budgeted for in the 2019/20 financial year. - Kenley Road (widen 4.1m seal to 6.2m for approximately 4km starting from MVH) \$210,000 has been budgeted for in the 2019/20 financial year. - Lutzies Road Ext (resheet 1.2km and realign intersection onto Sea Lake Swan Hill Rd) \$81,550 has been budgeted for in the 2019/20 financial year Council received \$1,200,000 in extra funds from the second round to complement SHRCC's budget.</p>
9.5 Plan and deliver Council's capital works program and Major Project Plan.	9.5.1 Minimise capital works and major project carry over from year to year.	In planning 	Work in progress.
	9.5.2 Complete Major Projects Plan review each year.	Complete/ongoing 	Major Projects Plan is reviewed annually in Nov/Dec.
	9.5.3 Minimise project budget overruns.	In progress 	Work in progress.

STRATEGIC INITIATIVES	ACTION	PROGRESS	COMMENTARY
10.1 Actively pursue opportunities from decommissioned irrigation infrastructure.	10.1.1 Work with Goulburn Murray Water to decommission channel number 9.	Complete 	Work on decommissioning is complete.
	10.1.2 Identify opportunities for land parcels taken over by Council.	In progress 	Initial discussions held with Executive Leadership Team (ELT) and Council. 10-Year Major Projects Plan includes funding for scoping, design and implementation. A list of property owners, easements and Goulburn Murray Water (GMW) intentions for each separate parcel of land has been prepared. Advice has been obtained on the process to acquire unused land with former channels from deceased estates. Concept plan and cost estimates on possible pathway(s) were discussed by ELT June 2020.
	10.1.3 Identify funding opportunities to upgrade newly available land.	In planning 	Concept plans are being prepared for discussion with Council.
10.2 Complete the Recreation Reserve Masterplan.	10.2.1 Adopt the Recreation Reserves Masterplan.	Complete 	Completed and endorsed at May 2018 Council meeting.
	10.2.2 Establish a long term operational maintenance program for Council managed reserves.	In planning 	Working through the Recreation Reserve Masterplan to identify key areas.
	10.2.3 Investigate funding options to implement actions within the Masterplan.	Complete 	Cricket practice nets at Robinvale Completed Cricket practice nets at Gurnett Oval Completed Robinvale Moto X Arena Cross Track Funding Variation Request Showgrounds Change Room Upgrade Completed Stadium Renovation Swan Hill Completed New netball courts Nyah Recreation Reserve Under construction Robinvale Netball Precinct Design Completed Aquatics Needs Analysis 2019/29 Completed Indoor Recreation Centres Development Plan Completed (Draft version)
	10.2.4 Review and update user agreements between Council and recreation reserve users groups.	In progress 	Council's User Group Agreements is currently under review - exploring best practice approach in regards to - Risk Management Plan, Covid 19, Risk Management Policy, Medical Emergency Plan, Insurance, Oval inspection report, Building inspection report and collate information.

STRATEGIC INITIATIVES	ACTION	PROGRESS	COMMENTARY
10.3 Review current use of council facilities.	10.3.1 Produce usage report, including analysis of non-Council facilities that provide similar services.	In progress 	<ul style="list-style-type: none"> Ways to better calculate accurate usage are being investigated. The public Convenience Strategy utilised toilet paper usage to better gauge and rank usage to assist with decision making.
	10.3.2 Identify opportunities to rationalise Council assets.	In progress 	<ol style="list-style-type: none"> Asset Management Plans are being developed as assets are conditioned rated for valuation purposes. Asset management plans are to ISO55000 standard and include rationalisation discussion. Toilet Strategy has been approved and a number of rationalisations have been identified Multi-use options are considered for all new facilities. Road network assessment currently being conducted and will be incorporated into the RMP due within 6 months of Council. This assessment will include downgrades and rationalisation.
10.4 Plan and deliver assets for the current and future needs of our growing community and changing environment.	10.4.1 Implement an effective asset management system.	Completed/ongoing 	<p>Asset Policy has been reviewed to bring it into alignment with ISO55000 and includes a number of statements which consider the needs of the community</p> <p>Strategic Asset management in progress that creates an Asset Framework that will drive the asset systems.</p> <p>Demand drivers and trends are an important consideration in the SAMP and AMP's</p>
	10.4.2 Develop and update policies, strategies and registers.	In progress 	<p>Asset Management Plan adopted in December 2017.</p> <ul style="list-style-type: none"> - Asset Naming Policy and Procedure approved 2019 - Public Convenience Strategy - completed <p>Further discussions and development of policy being undertake to incorporate Recreation Reserve Agreements.</p> <ul style="list-style-type: none"> - Asset Policy has been reviewed and brought into alignment with ISO55000 principles. Approved Feb 2021. <p>The following policies, plans and strategies are being finalised</p> <ul style="list-style-type: none"> - Transport Asset Management Plan in progress exp Mar21 - Parks and Open Space Asset Management Plan - Drainage Asset Management Plan in progress - Strategic Asset Management Plan In progress - Asset Data Dictionary - in progress - Road Management Plan review underway, including a full review of the Road hierarchy, expected at Council Apr21
	10.4.3 Complete a centralised asset register.	In progress 	<ul style="list-style-type: none"> - Ways to better calculate accurate usage are being investigated. - An Asset Data Dictionary will be developed over 2020-2021 and the Asset Register cleaned up to ensure that the data is accurate and usable. An asset data dictionary will consider all reporting requirements and what data is required to make good decisions.






Key results area Governance and Leadership








“We will represent the interests of our community, conduct our affairs openly, with integrity, reflecting the high levels of governance expected by our community. We will plan for the long term growth and development of our municipality by committing to a robust program of strategic planning.”







We will have:






1. Positive community engagement through appropriate and constructive consultation.
2. Effective and efficient utilisation of resources.
3. Effective partnerships and relationships with key stakeholders and staff.
4. Effective advocacy and strategic planning.








What have we done








STRATEGIC INITIATIVES	ACTION	PROGRESS	COMMENTARY
11.1 Develop Council's systems and processes to improve our customer service, efficiency and effectiveness of our operations	11.1.1 Undertake Council Services Review.	In progress 	Staff realignment occurred during November 2018. Ongoing Aged Care Reform. Family Day Care program re-auspiced from July 2019. Multi-purpose building proposed as part of Our Place Development
	11.1.2 Implement the new IT Strategy.	In progress 	Council has selected a consultant for the new ICT Strategy, this strategy should be completed by June 2021 with a new set of objectives and recommendations.
	11.1.3 Implement Customer Service Strategy actions.	Completed/ongoing 	Ongoing.









STRATEGIC INITIATIVES	ACTION	PROGRESS	COMMENTARY
11.2 Use social media as a medium for community consultation and communication.	11.2.1 Introduce Facebook advertising.	Complete 	Facebook advertising is regularly used and posts are continuing to be used to consult and communicate with the public. A new Facebook page for the Swan Hill Big Green Shed was launched in June 2019.
	11.2.2 Increase the use of online survey tools.	Completed/ongoing 	Online surveys have been used as a community consultation tool for Council's - Communication and Engagement Strategy 2019-22 - 212 responses, Off-leash Dog Park - 103 responses, and Robinvale Community Library - 146 responses.
11.3 Establish new and alternative methods of consultation.	11.3.1 Research and report to council on contemporary consultation methods.	Complete 	A discussion paper has been developed and was presented to Council Assembly in October 2017.
	11.3.2 Investigate the use of multilingual publications.	In planning 	Included in Council's Community Engagement Guidelines.
	11.3.3 Increase the use of social media, online survey tools.	Complete 	Council has been increasing the use of social media for public information (Facebook), an online survey was used effectively for the consultation regarding the communication strategy in July 2018. This will continue to occur. Council are also investigating use of other social media platforms, like Twitter and Instagram.
	11.3.4 Increase the use of current and professional networks and contacts to canvass opinion and share information.	In planning 	Murray River Group of Councils CEOs continues to be a useful forum.
	11.3.5 Review Councils Communication strategy.	Complete 	A Communication Survey was completed in July 2018 with 212 responses from the community. New Communication and Engagement Strategy adopted by Council in December 2018.










STRATEGIC INITIATIVES	ACTION	PROGRESS	COMMENTARY
11.4 Champion a culture that values strong community engagement.	11.4.1 Include effective community engagement processes in all planning and project delivery plans.	Completed/ongoing 	As an organisation Council are increasing our commitment to engage with the community affected by our projects. Nyah Road reconstruction and line- marking are recent examples. An online survey was used to consult with the community regarding the recently adopted Communication and Engagement Strategy.
	11.4.2 Conduct training for staff.	In planning 	Council has committed to purchase a community engagement platform: The Hive in line with the new Local Government Act 2020.
	11.4.3 Implement a project management system.	In planning 	The workflow and policies and procedures are currently under review. Project Management Office Manager appointed and commenced early March.
11.5 Develop a strong positive message and image for Council and the region.	11.5.1 Publish two community newsletters a year.	Completed/ongoing 	Winter newsletters published and distributed in July 2019. Summer newsletter distributed 2020.
	11.5.2 Use Facebook advertising and social media to promote Council.	Complete 	Promotion continues through regular use of Council's Facebook page. A new Facebook page was created for the Swan Hill Big Green Shed was launched in June 2019.
	11.5.3 Use established connections/partnerships to promote a positive Council image.	Complete 	Council seek opportunities to reinforce the message that Council are here for the community through our media engagement and in our Mayoral Columns in local newspapers.

STRATEGIC INITIATIVES	ACTION	PROGRESS	COMMENTARY
12.1 Continually improve workplace safety and staff health and wellbeing.	12.1.1 Participate in MAV Workcover self-insurance scheme.	Complete 	Officially commenced in this scheme November 2017.
	12.1.2 Develop and implement an OH&S framework.	Completed/ongoing 	Initial audit has been completed. OHS Management plan adopted by ELT and OHS committee in August 2018. Worksafe occupational health and safety management system (OHSMS) audit in November 2019, 68% conformance. Remedial Action plan submitted and approved. February and May actions completed for desk Audit. OHS Framework and OHS Management Plan 2020-2022 endorsed by ELT and the OHS committee June 2020.
	12.1.3 Implement National Assessment Tool (NAT) auditing across the organisation.	Complete 	Auditing schedule adopted by ELT October 2017. Four internal audits completed to date.
	12.1.4 Test the Business Continuity Plan.	Complete 	Business Continuity Plan testing Completed November 2017 and November 2019.
	12.1.5 Review and develop Councils Risk Framework and Strategy.	Complete 	Council's Risk Management Framework adopted by Council in July 2019 , Policy, and Risk Register have been reviewed. Council's Business Continuity Management Framework and plans have been reviewed and approved by ELT. Risk Management for Risk Owners training has commenced. Risk management roles and responsibilities have been included in induction training for all staff and risk management responsibility statements for position descriptions have been developed. Risk reporting to the Audit Committee continues.

STRATEGIC INITIATIVES	ACTION	PROGRESS	COMMENTARY
12.2 Review results of community satisfaction survey, submissions and community consultations to identify and respond to changes in service demand or expectations.	12.2.1 Participate in annual community satisfaction survey.	Completed/ongoing 	Community survey completed March 2019. Results presented to Council in August 2019
	12.2.2 Review, report and act as appropriate on survey results, formal submissions and specific consultations.	Completed/ongoing 	Community Satisfaction Survey results are analysed and reported to Council annually. Complete for 2017, 2018 and 2019.
12.3 Implement a Project Management System.	12.3.1 Review and improve current processes.	In progress 	The workflow and policies and procedures are currently under review. Project Management Office Manager appointed and commenced early March.
	12.3.2 Implement a centralised Project Management System utilised throughout the organisation.	In progress 	The workflow and policies and procedures are currently under review. Project Management Office Manager appointed and commenced early March.
12.4 Review council services for efficiency, effectiveness and quality.	12.4.1 Prioritise services for a detailed review.	In progress In progress	Staff realignment occurred during November 2018. Councils involvement in Family Day Care ceased on 30 June 2019. Ongoing review of Councils role in Aged Care.
	12.4.2 Identify relevant benchmarks for a service review.	In progress 	This objective is delivered incrementally as part of our continuous drive to improve efficiency.
	12.4.3 Implement an improvement plan.	In progress 	This objective is delivered incrementally as part of our continuous drive to improve efficiency. We have reviewed multiple service delivery areas including, Early Years (Plan developed), ITC strategy, Youth, Planning Scheme and Asset Management Plans.
	12.4.4 Implement the IT Strategy.	Completed/ongoing 	Council are continually reviewing and improving Council's external facing business processes, but with the new ICT Strategy soon to be developed Council are ensuring we do not start projects that may not be complimentary to the new strategy.

STRATEGIC INITIATIVES	ACTION	PROGRESS	COMMENTARY
13.1 Engage and partner with organisations, business and individuals to increase co-operation and avoid duplication of resources when common objectives are identified.	13.1.1 Conduct skills audit of community organisations.	In planning 	Work with community organisations to identify gaps.
	13.1.2 Identify areas in which to increase co-operation.	In progress 	Council has engaged and partnered with organisations and businesses, holding business breakfasts and training sessions.
	13.1.3 Form strategies and partnerships for key issues / projects.	Completed/ongoing 	Some examples include the Saleyards redevelopment, advocacy for the Swan Hill Bridge replacement, housing in Robinvale, and the Swan Hill hospital.
13.2 Encourage and support Council representatives to obtain positions on relevant boards that support council's activities, providing these duties do not conflict with Council responsibilities.	13.2.1 Identify Key Board positions.	Completed/ongoing 	Council has a number of staff on boards including the Swan Hill Hospital Board, Robinvale Hospital Board, the local school boards and community sporting group boards. Councillors sit on a variety of boards which is determined following Mayoral elections each November.
	13.2.2 Discuss Board position opportunities regularly at Councillor Assemblies and Management meetings.	In progress 	As opportunities arise these are discussed and relevant officers identified.
	13.2.3 Develop advocacy strategies.	Complete 	A number of advocacy strategies have been developed including Our River – Our Region, Our Hospital, Central Murray Region Central Transport Strategy, and Our Top Five Projects. These documents are used when advocating for strategic projects with government bodies.
	13.2.4 Train staff and Councillors on Governance responsibilities and industry based awareness.	Completed/ongoing 	Presentations given to Councillors on Conflict of Interest and Principal Conduct Officer provisions of Local Government Act in November 2017, and draft new Local Government Bill in February 2018. Audit of Returns of Interest conducted in January 2018. Presentation on return of Interest forms conducted in June 2018. Training session on Local Law No. 1 delivered to Councillors in May 2019. Review of Local Law No 1 was presented to Council Assembly in March 2020.

STRATEGIC INITIATIVES	ACTION	PROGRESS	COMMENTARY
13.3 Ensure regular dialogue with neighbouring municipalities and other stakeholders.	13.3.1 Schedule regular meetings with Murray River Shire, Balranald Shire and Murray River Group of Councils.	Completed/ongoing 	The CEO regularly attends Murray River Group of Councils meetings. Latest meeting was held in June 2019.
	13.3.2 Schedule meetings with State Government Representatives.	In progress 	Meeting held regularly with local members. Meetings held prior to recent elections. CEO and Councillors attend the National General Assembly in June each year.
13.4 Ensure we have appropriately skilled staff that are aligned to the organisational values of Council and are recognised accordingly.	13.4.1 Implement ongoing training and education program.	Completed/ongoing 	Training needs database developed post annual performance reviews in July each year and organisational training plan implemented. More than 4,500 hours of organisational training was provided to staff during the 2018-19 year, or 22 hours per EFT, this is due to additional online learning modules being assigned to staff.
	13.4.2 Recognise achievements in innovation and best practice, including through the staff awards.	Completed/ongoing 	Staff awards were held in August 2017, 2018 and 2019. Commenced a regular innovation section in the Staff Matters Newsletter. Two staff recognised in December 2017 for innovative Occupational Health and Safety practices. 2019 Staff Awards held August 2019.
	13.4.3 Pursue industry and professional recognition for staff.	Completed/ongoing 	2018 Councils Youth Support Co-ordinator was inducted into the Youth Affairs Council Victoria Hall of Fame. 2018 and 19 recognition in the Premiers Active April. Recognition in the Vic Health Healthy Workplaces Program for Smoking, Physical Activity and Mental Health and Wellbeing.
	13.4.4 Utilise management and leadership development programs.	Completed/ongoing 	The CEO, Directors and Managers were engaged in a leadership development program for 2017/18. Coordinators completed a Leadership Development program in 2017/18. Senior Accountant participating in LGFin Pro mentoring program.
	13.4.5 Increase cross-organisational awareness and resource sharing.	Completed/ongoing 	Staff short term vacancies filled internally in the first instance. Resource sharing occurs on an ongoing basis. Staff filling in across different work groups to up-skill.
	13.4.6 Invite Councillors to all staff recognition events.	Completed/ongoing 	Councillors attended Staff Recognition Awards 2017, 2018, 2019 and the Staff/Councillor Christmas event in 2017, 2018 and 2019.

STRATEGIC INITIATIVES	ACTION	PROGRESS	COMMENTARY
13.5 Council to lead the conversation on Bridge placement with the community.	13.5.1 Represent councils views at stakeholder meeting.	In progress 	Council has requested a review of the heritage values of the Swan Hill bridge and has requested authorities review the location of a new bridge in light of the BPAC Engineers Australia Report.
	13.5.2 Conduct public engagement and awareness campaign.	In progress 	Council regularly issues media releases. The Swan Hill bridge is part of Councils state and federal advocacy strategy.
14.1 Improve effectiveness of Council's advocacy.	14.1.1 Identify the key issues to be advocated for.	Complete 	The Advocacy Strategy outlining key issues was adopted by Council in May 2019.
	14.1.2 Develop and implement an Advocacy Strategy.	Complete 	The Advocacy Strategy outlining key issues was adopted by Council in May 2019.
14.2 Work with Swan Hill District Health and Robinvale District Health Services to develop joint advocacy strategies for improved health services for our community.	14.2.1 Adopt the health precinct plan into the Swan Hill Planning Scheme.	Complete 	Council adopted Health Precinct Plan into Swan Hill Planning Scheme in November 2017.
	14.2.2 Regular meetings with relevant bodies to determine needs.	Completed/ongoing 	A 'Swan Hill needs a new Hospital' group has been operational for some time and includes officers and Councillors working with the community to advocate for a new hospital. The Group and Council have continued to advocate to the State and Federal Governments as appropriate. An announcement of funding for a new Emergency Department has been made in March by the state government.
	14.2.3 Advocate State and Federal Government.	Completed/ongoing 	Swan Hill District Health and the proposed redevelopment is a key part of Council's Advocacy Strategy. Swan Hill Needs a New Hospital campaign was initiated in June 2018, and the process has continued with various activities, and presentation of petition/letters to Minister, post-June.
14.3 Advocate to State and Federal governments to fund priorities in Community Plans, Major Projects Plan and other key Council plans and strategies.	14.3.1 Develop marketing material on key issues.	Complete 	A prospectus of potential government investment opportunities has been prepared and will continue to be updated.
	14.3.2 Strategically meet with key stakeholders and policy makers.	Completed/ongoing 	The Murray River Group of Councils has been particularly useful for Council in regional advocacy.







Key results area Environment






“We will adopt work practices and implement policies that reduce the environmental impact, advocate for the protection of our environment and fulfil our regulatory obligations.”



We will have:




1. Sound policies and practices that protect and enhance our environment.
2. A waste management program that is environmentally and financially sustainable.





What have we done




STRATEGIC INITIATIVES	ACTION	PROGRESS	COMMENTARY
15.1 Be actively involved in external discussions that affect the Murray River, its tributaries and lake systems.	15.1.1 Nominate a Councillor to represent Council on the Murray Darling Association.	Complete 	Swan Hill Rural City Council has withdrawn its membership to the Murray Darling Association.
	15.1.2 Lodge submissions to Federal agencies via Murray River Group of Councils (MRGC) and report to Council.	In progress 	CEO has contributed to the Murray River Group of Councils advocacy campaign ACT 2017. MRGC continues to have a voice on the socio-economic impacts of the Murray Darling Basin Plan.
15.2 Maintain and improve the condition of Lake Boga foreshore and its environs within our area of control in collaboration with other stakeholders.	15.2.1 Continue restoration works.	In planning 	Discussions with other stakeholders will begin on who is responsible for certain areas.
	15.2.2 Chair and attend Lake Boga Land and On Water Management Plan meetings.	Completed/ongoing 	Meetings of the committee have been less regular with a significant number of projects completed. Goulburn Murray Water is considering a review of the Lake Boga land and on Water Management Plan.








STRATEGIC INITIATIVES	ACTION	PROGRESS	COMMENTARY
15.3 Seek to influence how environmental water is used within the municipality.	15.3.1 Attain membership to Catchment Management Authorities (CMA).	In progress 	A Council position on Murray-Darling Basin Plan (MDBP) is under development.
	15.3.2 Seek a position on CMA committees.	In progress 	No positions were filled at the last CMA elections.
15.4 Investigate opportunities to improve stormwater runoff from townships into the River.	15.4.1 Complete an investigation.	Completed/ongoing 	<p>Updates on Infrastructure Design Manual (IDM) adoptions, issues and progress were provided to Council Assembly on 9 June 2020.</p> <p>2. To further assists developers, surveyors and consultants a stormwater engineering guide was widely circulated in May 2020 to further clarify the IDM requirements in an easy to follow steps.</p> <p>3. No further actions requested by the Council.</p>
	15.4.2 Action recommendations.	In progress 	<p>1. On-going improvement of stormwater networks</p> <p>2. Completed stormwater network design for Butterworth Street, Graemar Drive, Suttie drive, Berry Bank drive and Yvonne Close to support growth in Swan Hill.</p> <p>Delivery of Pritchard Street drainage upgrade is in progress as per 10 Year Major Projects Plan.</p>
	15.4.3 Identify funding opportunities and submit applications.	Complete 	Successful funding application for \$410,000 from Natural Disaster Resilience Grants Scheme (NDRGS) with \$205,000 from Council.

STRATEGIC INITIATIVES	ACTION	PROGRESS	COMMENTARY
<p>15.5 Investigate alternative energy for council buildings, and a community solar option.</p>	<p>15.5.1 Identify additional buildings to connect to renewable energies.</p>	<p>Complete</p> 	<p>Council has joined Sustainability Victoria Local Government Energy Saver Program to take advantage of initiatives targeted at identified resource constrained municipalities. Stream 1: Establish Local Government Corporate Emissions Profile and Reduction Plan. Stream 2: Local Government owned facility energy audits. Stream 3: Implementation of Retrofit Work (funding opportunities of up to \$100,000). Ongoing investigation into solar options for facilities. Investigation of natural gas connection to Council owned buildings where possible. Detailed audits on selected facilities have now been completed ELT have approved priority works.</p>
	<p>15.5.2 Prepare a business case for each option.</p>	<p>Complete</p> 	<p>Sustainability Victoria has made available funding to identified resource constrained councils including the Swan Hill Rural City Council to participate in the Local Government Energy Saver Program and Council has accepted the invitation to participate. Stream 3 works are now underway and is expected to be completed by June 2020. Works include solar installs on Swan Hill Depot, Nyah Community Centre, Lake Boga Community Centre, Robinvale Community Centre and Swan Hill Basket Ball Stadium. LED lighting installs will occur on main office building in Splatt St, Swan Hill Depot and Robinvale community centre. Variable speed drives will be installed at Nyah Pool and Manangatang Pool. The Splatt St main office also receive 30kWh battery install. Finally all sites that have upgrades will have Solar Analytics monitoring system that will enable staff to monitor electricity systems to help quantify the benefits of the upgrades and provide useful data on where further improvements can occur. The monitoring install is expected to be completed by the 26 June 2020. All installations are complete and reporting software capability is installed and complete.</p>

STRATEGIC INITIATIVES	ACTION	PROGRESS	COMMENTARY
<p>15.6 Advocate for improved control on private and public land of feral pests and weeds (continued)</p>	<p>15.6.1 Engage with local Landcare groups</p>	<p>Completed/ongoing</p> 	<p>Continue to provide support to landcare groups through landcare facilitators to support landholders in controlling pests and weeds. Council has also partnered with the Mallee Catchment Management Authority to undertake pest and weed works on roadsides that support on farm control. Most of this work is concentrated around Robinvale, Sea Lake and Waitche area to support identified Biodiversity Corridors. Rabbit, African Boxthorn and Cactus are the main targets with other minor weed species.</p>
	<p>15.6.2 Identify and reduce box thorn infestations.</p>	<p>Completed/ongoing</p> 	<p>Boxthorn control between Piangil and Swan Hill west of the Murray Valley Hwy has been undertaken with over 10,000 individual plants being treated. Currently the area between Swan Hill - Ultima and Lake Boga west of the Murray Valley Hwy is being treated.</p>
	<p>15.6.3 Extend fruit fly program.</p>	<p>Completed/ongoing</p> 	<p>New funding applied for at local and regional level. Good results with the tree removal program. SHRCC staff on executive committee board. Funding received. Ongoing collaboration with the Greater Sunraysia QFF committee. Now that the Greater Sunraysia QFF committee has been operational for a number of years, Council's involvement has lessened and limited to occasional support.</p>

STRATEGIC INITIATIVES	ACTION	PROGRESS	COMMENTARY
15.7 Review our work methods to reduce the environmental impact of what we do.	15.7.1 Review our fuel usage.	Completed/ongoing 	Fuel consumption figures captured and reports being established within fleet management system. Consumption data provided to Council's Environmental Officer for inclusion in energy and green house gas reduction study. Preliminary report received and discussed. Main recommendation to replace 32 vehicles with electric (impractical). Other suggestions for reduction of fuel will be further investigated.
	15.7.2 Review plant and corporate fleet requirements.	Complete 	Established plant committee to review plant and equipment requirements, current and future. Utilisation of all plant and vehicles captured and reports being established. Car pool booking system established and accessible for all Council staff. Adjusted replacement program to reflect altered priorities. Identifying potentially underutilised plant, for discussion and action.
15.7 Review our work methods to reduce the environmental impact of what we do (continued).	15.7.3 Investigate and use where possible sustainable building practices.	In progress 	Council are electing to use (where possible) less obtrusive means of auguring so as to minimise damage to earth integrity and use compaction rather than concrete. Removing excess sprinklers to eliminate excessive watering, ongoing investigations into reclaiming storm water.
	15.7.4 Investigate and use where possible recycled materials.	Completed/ongoing 	Recycled materials used in Nyah Road median strip, (recycled material borders, drought tolerant plants, low maintenance landscaping). In April 2019, the resurfacing of Perrin Street, Robinvale was completed with asphalt incorporating crumbed rubber, made from recycled tyres. This material comes with a predicted life span of five to 10 extra years, compared with traditional asphalt.

STRATEGIC INITIATIVES	ACTION	PROGRESS	COMMENTARY
15.8 Define Councils approach to fulfilling our environmental enforcement obligations.	15.8.1 Develop a clear Policy.	Complete/ongoing 	The planning scheme covers all the requirements for Council's environmental enforcement obligations. The Senior Environmental Officer assists the Planning Department with illegal native vegetation removal. Department of Environment, Land, Water and Planning (DELWP) have developed amended native vegetation management rules which are now in force. The Planning Scheme will need to be amended to incorporate all relevant changes. Council staff have completed training to acquaint themselves with the new regulations. Additional training has been provided to field staff and Council was successful in securing the Roadside Maintenance Exemption within defined envelopes depending on classification assigned to particular roads throughout the municipality.
16.1 Review and implement the Waste Management Plan.	16.1.1 Approve a revised and updated Waste Management Plan.	Complete/ongoing 	<p>Victorian Government's release of the State's circular economy policy - Recycling Victoria. The policy outlines a 10-year action plan, with more than \$300 million committed to fundamentally transform Victoria's recycling sector, reduce waste, and set Victoria up for a more sustainable future.</p> <p>Recycling Victoria commits \$49.5 million in new funding to target infrastructure for priority materials; paper and cardboard, plastic, glass and hazardous waste (solvents). This commitment builds on the \$28 million already committed in the 2019- 20 budget delivering a record investment in Victoria's recycling infrastructure.</p> <p>The Recycling Victoria Infrastructure Fund is designed to assist businesses to improve the quality of materials recovered and increase the capacity and capability of Victoria's resource recovery sector.</p> <p>Council currently reviewing its position with respect to circular economy policy and in discussion with Veolia to explore short-term extension of the current contract.</p> <p>The joint procurement process has been discontinued by the Regional Waste Management Group as limited benefit to any Council.</p>
	16.1.2 Implement identified actions.	Complete/ongoing 	<ol style="list-style-type: none"> 1. Ongoing progressive capping 2. Ongoing investigation into relocating the Materials Recycling Facility from Gray Street to the Swan Hill Landfill site. 3. Construction of the e-waste sheds is completed. 4. Ongoing works to ensure compliance with EPA/ Licence conditions. 5. Ongoing works with DELWP to support circular economy policy.

STRATEGIC INITIATIVES	ACTION	PROGRESS	COMMENTARY
16.2 Investigate opportunities for green waste and organic collection service.	16.2.1 Review data for current green waste service.	Complete 	Green waste service in place and it is expanding. Organics has been investigated by EDU. (Ongoing).
	16.2.2 Develop and implement a green waste information campaign.	Complete 	Council officers are running a green waste management media campaign in September each year. A plan in place for promoting free green waste disposal at Robinvale and Swan Hill Landfill one weekend per year. Council need to launch new campaign in Lake Boga and Robinvale townships. Calendar of Green waste collection circulated to the participated residents every year.
	16.2.3 Investigate organic waste disposal opportunities.	Complete 	Grant applied for to fund a business plan for regional composting facility between Buloke, Yarriambiack and Swan Hill. Writing grant for a transfer station. Business plan for regional composting facility between Buloke, Yarriambiack and Swan Hill to be completed April 2020. Completed
16.3 Continue to lobby for a state-wide container deposit scheme.	16.3.1 Have the container deposit scheme identified as a priority in the Loddon Mallee Waste Resource Recovery Forum	Complete 	Loddon Mallee Waste Resource Recovery Forum continues to lobby government. Now this has been announced as state wide policy to be implemented by 2023.
16.4 Develop projects that can be funded from the Victoria Sustainability Fund that provide environmental benefits for our community.	16.4.1 Identify projects.	In planning 	No viable projects identified at this stage.
	16.4.2 Secure funding for identified projects.	In planning 	No viable projects identified at this stage.
	16.4.3 Investigate opportunities for recycling industry within the municipality (included as part of 18/19 review).	Completed/ongoing 	Working with a new business trying to establish a demolition recycling business in Swan Hill. Business was established.



Swan Hill Rural City Council

Postal Address

PO Box 488, Swan Hill, Victoria 3585

Swan Hill Business Centre

45 Splatt Street Swan Hill, Victoria 3585

Phone: (03) 5036 2333 Fax: (03) 5036 2340

B.21.29 QUARTERLY REVIEW OF FINANCIAL PERFORMANCE AND FINANCIAL POSITION TO 31 DECEMBER 2020

Responsible Officer: Director Corporate Services
File Number: 42-20-00
Attachments: 1 Income and Expenditure, Balance Sheet

Declarations of Interest:

Joel Lieschke - as the responsible officer, I declare that I have no disclosable interests in this matter.

Summary

A review of Council's Financial Performance (Income and Expenditure) and Financial Position (Balance Sheet) to the adopted Budget for the six months to 31 December 2020 has been conducted and the results are summarised in this report.

Discussion

A summarised Statement of Income and Expenditure and a summarised Balance Sheet for the 6 months ended 31 December 2020 are included with this report.

Major variations to budget as at 31 December 2020 are explained by way of notes on the attached reports.

The forecast result is expected to be slightly better than budget at this stage of the financial year. The predicted surplus assumes that Major Projects and Capital Works during the last six months of the financial year will be within budget.

Significant forecast variations to budget include:

	Current Forecast Variances	
Grants Commission – Financial Assistance Grants (including Transfer from Reserve)	(\$58,660)	Unfavourable
Grants Commission – Natural Disasters	\$34,460	Favourable
Employee Costs (net) – excl Working for Victoria	\$874,000	Favourable
Workcover Premiums	(\$9,435)	Unfavourable
Insurance	(\$112,000)	Unfavourable
Interest Income (Rates and Investments)	(\$404,000)	Unfavourable
Pioneer Settlement Net Result	(\$31,000)	Unfavourable
Statutory fees and fines	(\$95,000)	Unfavourable
Carparking	(\$115,000)	Unfavourable
Caravan Parks	(\$62,690)	Unfavourable
Livestock Exchange – market usage charges	(\$85,000)	Unfavourable
User fees and charges	(\$199,310)	Unfavourable
Performing Arts program suspension	\$114,000	Favourable
Aerodrome – no Flight School	(\$45,000)	Unfavourable
Election Costs	(\$24,675)	Unfavourable
COVID-19 Response (Cleaning, Masks, Security)	(\$88,000)	Unfavourable

SECTION B - REPORTS

20 April 2021

Transfer from COVID-19 Reserve	\$88,000	Favourable
Additional user group contributions	\$158,000	Favourable
Leisure Centre contributions paid	\$75,905	Favourable
Telecommunications	\$150,065	Favourable
Other minor cost increases	(\$51,035)	Unfavourable
Net Variation to 2020/21 Budget	\$113,625	Favourable

Consultation

Consultation occurred as part of the Budget preparation process.

Financial Implications

The report shows a predicted rates determination surplus \$113,625 better than budget for the 2020/21 financial year.

Social Implications

Not relevant to this item.

Economic Implications

Not relevant to this item.

Environmental Implications

Not relevant to this item.

Risk Management Implications

The anticipated surplus is subject to income and costs trending as expected over the final six months of the year.

Council Plan Strategy Addressed

Governance and leadership - Effective and efficient utilisation of resources.

Options

Nil

Recommendation

That Council note that the anticipated end of financial year result is \$113,625 better than budget.

**SWAN HILL RURAL CITY COUNCIL
STATEMENT OF INCOME & EXPENDITURE
FOR THE 6 MONTHS ENDING 31/12/2020**

	Actual Year To Date 31/12/2020 \$000	Budget Year To Date 31/12/2020 \$000	\$ Variance To Budget \$000	% Variance To Budget	Original Annual Budget 2020/21 \$000	Notes
OPERATING INCOME :-						
Rates, garbage charges and marketing levy	29,180	29,230	(50)	-0.2%	29,230	
Statutory fees & fines	488	491	(3)	-0.5%	981	
User fees	1,439	2,318	(879)	-37.9%	4,636	1
Grants - Operating (recurrent)	3,352	5,054	(1,702)	-33.7%	10,108	2
Grants - operating (non-recurrent)	6,198	1,472	4,726	321.1%	2,944	3
Grants - capital (recurrent)	743	1,076	(333)	-30.9%	2,151	4
Grants - capital (non-recurrent)	2,213	2,829	(616)	-21.8%	5,657	5
Contributions - cash non recurrent	93	106	(13)	-12.3%	212	
Interest income	189	406	(217)	-53.4%	812	6
Proceeds from disposal of assets	64	472	(408)	-86.4%	943	7
Other revenue	2,998	1,086	1,913	176.2%	2,171	8
TOTAL INCOME	46,957	44,538	2,420	5.4%	59,845	
OPERATING EXPENSES (Excluding Depreciation) :-						
Employee benefits	9,968	10,382	(414)	-4.0%	20,764	
Contract payments materials & services	9,109	9,171	(62)	-0.7%	18,342	
Bad & doubtful debts	-	1	(1)	0.0%	2	
Finance costs	134	170	(36)	-20.9%	339	9
Other expenses	841	567	274	48.3%	1,134	10
TOTAL OPERATING EXPENSES (Excl. Deprn.)	20,052	20,291	(239)	-1.2%	40,581	
OPERATING RESULT (Excl. Deprn.)	26,905	24,247	2,658	11.0%	19,264	
CAPITAL ITEMS :-						
Capital works/asset purchases	6,275	11,802	(5,527)	-47%	23,603	11
SURPLUS (DEFICIT) AFTER CAPITAL ITEMS	20,630	12,446	8,185	66%	(4,339)	
ADD FINANCING TRANSACTIONS						
Loan principal redemption	(267)	(295)	28	-9.5%	(590)	
Transfers to/from reserves	4,264	4,264	-	0.0%	4,486	
Proceeds from loans	-	-	-	0.0%	500	
TOTAL FINANCING TRANSACTIONS	3,997	3,969	28	0.7%	4,396	
BUDGET RESULT SURPLUS	24,627	16,415	8,213	50.0%	57	

- 1 User fees and charges are below forecast due to the impact of the COVID-19 pandemic. These come from Pioneer Settlement (\$477K), parking fees (\$95K), commercial leases (\$78K) and hall's and facility hire (\$74K).
- 2 Fifty per cent of Council's 2020/21 Victoria Grants Commission allocation was received in advance in June 2020. This variance will remain for the year and is offset by increased cash holdings on the Balance Sheet and in transfers from reserves.
- 3 An additional \$1.73M has been received for the Working for Victoria Jobs program, and \$717K for the Local Roads and Community Infrastructure program that have been provided to Council as part of the economic stimulus packages arising from the pandemic and drought. Funding for the suite of Our Region Our Rivers projects of \$2.8M has also been received ahead of forecast.
- 4 The first instalment of the Roads to Recovery grant has been received. This grant funding will be received in full by the end of the year.
- 5 Timing issue. Project milestones are yet to be completed for a number of significant capital works projects. Refer note 11.
- 6 Timing issue. Current term deposits have accrued \$51K in interest income and will be recognised at maturity. Record low interest rates will have an effect on our ability to meet the full year forecast.
- 7 Timing issue. Forecast land sales for 2020/21 are yet to occur, and only three plant items have been traded in the first half of the year.
- 8 Tower Hill land sales are \$1.17M above the full year forecast due to the sale of all available allotments in stage 12 in September.
- 9 Timing issue. Council's interest only loans have accrued \$30K in interest costs which will be booked when the instalments are paid in May and June 2021.
- 10 Council transferred ownership of land and buildings to the Swan Hill S.E.S. Assets to the value of \$309K were written off from our asset register.
- 11 Significant capital works projects forecast for the 2020/21 year such as the Our Place building, road reconstructions and resheets, Swan Hill Aerodrome, and Tower Hill development have all had minimal expenses to date and are expected to progress later in the year.

**SWAN HILL RURAL CITY COUNCIL
SUMMARISED BALANCE SHEET
AS AT 31/12/2020**

	This Year Actual As At 31/12/2020 \$000	Last Year Actual As At 31/12/2019 \$000	\$ Movement Y.T.D. \$000	% Movement 2020/21	Budget As At End 2020/21 \$000
CURRENT ASSETS:-					
Cash and Cash Equivalents	48,253	39,419	8,834	22.4%	39,419
Trade & Other Receivables	12,023	15,915	(3,892)	-24.5%	15,915
Inventories	240	162	78	48.1%	162
Other Assets	12	162	(150)	-92.6%	162
TOTAL CURRENT ASSETS	60,528	55,658	4,870	8.7%	55,658
CURRENT LIABILITIES:-					
Trade & Other Payables	2,923	1,256	1,667	132.7%	1,256
Trust Funds & Deposits	285	1,416	(1,131)	-79.9%	1,416
Provisions	5,504	5,199	305	5.9%	5,199
Interest Bearing Loans & Borrowings	5,234	359	4,875	1357.9%	359
TOTAL CURRENT LIABILITIES	13,946	8,230	5,716	69.5%	8,230
NET CURRENT ASSETS	46,582	47,428	(846)	-1.8%	47,428
NON-CURRENT ASSETS:-					
Trade & Other Receivables	111	111	-	0.0%	111
Property, Plant, Equipment & Infrastructure	491,842	459,261	32,581	7.1%	459,261
Intangible Assets	3,072	2,765	307	11.1%	2,765
TOTAL NON-CURRENT ASSETS	495,025	462,137	32,888	7.1%	462,137
NON-CURRENT LIABILITIES:-					
Interest Bearing Loans & Borrowings	2,397	7,453	(5,056)	-67.8%	7,453
Other Current Liabilities	458	-	458	0.0%	-
Provisions	1,669	1,440	229	15.9%	1,440
TOTAL NON-CURRENT LIABILITIES	4,524	8,893	(4,369)	-49.1%	8,893
TOTAL NET ASSETS	537,083	500,672	36,411	7.3%	500,672
EQUITY:-					
Accumulated Surplus & Reserves	327,090	322,005	5,085	1.6%	322,005
Asset Revaluation Reserve	209,993	178,667	31,326	17.5%	178,667
TOTAL EQUITY	537,083	500,672	36,411	7.3%	500,672

B.21.30 AUDIT COMMITTEE

Responsible Officer: Director Corporate Services
File Number: S15-28-01
Attachments: 1 Confidential Minutes 10 December 2020

Declarations of Interest:

Joel Lieschke - as the responsible officer, I declare that I have no disclosable interests in this matter.

Summary

Council's Audit Committee met on 10 December 2020 and this report summarises the items that were discussed at the meeting.

Discussion

The Audit Committee met on 10 December 2020 and as well as the usual procedural items the agenda items included:

1. Update on the Drag Strip repair progress.
2. Risk Management report was presented.
3. Audit Committee Performance Review Self-Assessment was presented.
4. Internal Audit Scope update on IT Security, Data and Privacy and Planning and Organisation of Capital and Maintenance Works Review was presented.
5. Chairperson's 2020 report
6. Pandemic Planning and Response was presented
7. Quarterly Review of Financial Performance & Position to 30/9/2020
8. Report on significant Legislative Changes affecting Council was presented
9. Report on Suspected and Actual Frauds, Theft and Breaches of the Law by Management was presented.

Consultation

Not applicable.

Financial Implications

The sitting fees paid to independent members on the Audit Committee is adjusted annually by CPI. Sitting fees are included in Council's Budget.

Social Implications

Not applicable.

Economic Implications

Not applicable.

Environmental Implications

Not applicable.

Risk Management Implications

The Audit Committee helps to oversee Council's risk management practices. Internal and other audits are routinely done to reduce the risk to Council.

Council Plan Strategy Addressed

Governance and leadership - Effective and efficient utilisation of resources.

Options

Not applicable.

Recommendation

That Council note the contents of this report.

Attachment

- Audit Committee Confidential Minutes
10 December 2020

B.21.31 S5 INSTRUMENT OF DELEGATION TO THE CHIEF EXECUTIVE OFFICER

Responsible Officer: Chief Executive Officer
File Number: S74-00-23
Attachments:
1 Maddocks Letter 30-01-2021
2 S5 Delegation to CEO

Declarations of Interest:

John McLinden - as the responsible officer, I declare that I have no disclosable interests in this matter.

Summary

Section 11 of the Local Government Act (2020) enables Council to delegate to the Chief Executive Officer, with specified exemptions, 'any power, duty or function of a council under this Act or any other Act' and delegate the Chief Executive Officer the power to delegate a power of the Council, other than power of delegation, to another member of council staff.

Maddocks, in their attached letter, has recommended that Council should refresh the Chief Executive Officer's delegations on a regular basis.

Discussion

In order to comply with the various legislative requirements, Council delegates a range of powers and responsibilities to the Chief Executive Officer. These delegations are made in accordance with section 11 of the Local Government Act 2020.

The delegation of Council powers and obligations are managed by the Maddocks 'delegations and authorisations service'. Maddocks monitors changes to State legislation, and every six months provides a listing of the sections of legislation that a municipality could delegate to enable efficient and effective delivery of services.

As per letter attached from Maddocks dated 30 January 2021 it has been advised that all Instruments of Delegation should be updated, or refreshed, on a regular basis to ensure that they incorporate all recent legislative developments. This includes the Instrument of Delegation to Council's Chief Executive Officer, even though it is expressed in general terms.

The delegation to the Chief Executive Officer is a 'delegation by exception'.

Consultation

This is a statutory requirement of Council and as such consultation is not part of the process.

Financial Implications

Not applicable

Social Implications

Ensures the CEO has the appropriate delegation to implement the Council Plan.

Economic Implications

Ensures the CEO has the appropriate delegation to implement the Council Plan.

Environmental Implications

Ensures the CEO has the appropriate delegation to implement the Council Plan.

Risk Management Implications

Appropriate delegation ensures the organisation can run effectively and efficiently.

Council Plan Strategy Addressed

Governance and leadership - Effective and efficient utilisation of resources.

Options

1. That Council adopt the delegations as presented.
2. That Council adopt the delegations with variations, noting that the efficiency of Council operations would be affected.

Recommendations

That Council:

- 1. Exercise the powers conferred by section 11 of the Local Government Act 2020 and the other legislation referred to in the attached Instrument of Delegation to the Chief Executive Officer as attached.**
- 2. Delegate to the person holding the position of Chief Executive Officer, or Acting Chief Executive Officer, the powers, duties and functions set out in the attached Instrument of Delegation to the Chief Executive Officer as attached to the report, subject to the conditions and limitations specified in that Instrument..**



Maddocks

Lawyers
Collins Square, Tower Two
Level 25, 727 Collins Street
Melbourne VIC 3008
Australia

Telephone 61 3 9258 3555
Facsimile 61 3 9258 3666

info@maddocks.com.au
www.maddocks.com.au

DX 259 Melbourne

Email Letter

From
Bronte Wright

Direct
03 9258 3832

Partner
Melanie Olynyk

Date
30 January 2020

Email
bronte.wright@maddocks.com.au

Our Ref MSB:BWW:628721

Dear subscriber

Delegations and Authorisations Service Update First Update for 2020

We are pleased to provide you with our first update to the Delegations and Authorisations Service for 2020. This update takes into account legislative changes which were assented to, or made, on or after 24 June 2019, which affect councils' powers, duties and functions.

The update is contained on our Delegations and Authorisations Website, which can be accessed by clicking on the following link: <https://indepth.maddocks.com.au>.

As always, please carefully review this explanatory letter and refer to the updated instruments to ensure that you are aware of the recent legislative changes that affect your council's delegations and authorisations.


Changes Made In This Update

This update amends our S6, S7, S11, S12 and S13 Instruments. We have outlined *some* of the changes to each instrument below.

1. Changes to the S6 Instrument of Delegation from Council to Members of Council Staff (S6)

In relation to our S6 template, we note that:

- 1.1 on 2 December 2019, the *Rail Safety (Local Operations) Act 2006 (Vic)* was repealed by s 118 of the *Rail Safety Legislation Amendment (National Services Delivery and Related Reforms) Act 2019 (Vic)* (**RSL Amendment Act**) and, therefore, has been removed from our S6 template;
- 1.2 ss 91ZU(1), 91ZZC(1), 91ZZE(1), 91ZZE(3), 206AZA(2), 207ZE(2), 311A(2), 317ZDA(2) of the *Residential Tenancies Act 1997 (Vic)* (**RTA**) have been inserted by the *Residential Tenancies Amendment Act 2018 (Vic)*. Also, ss 252, 262(1) and 262(3) of the RTA will be repealed on 1 July 2020, unless proclaimed earlier, which will affect three of the powers included in our S6 template; and

Workflow:	- 3 FEB 2020	File #:	516-08-01
Copies:		Doc #:	
BW / Col:	/	Security:	
Comments:			

[628721: 25856008_1]



Maddocks

- 1.3 ss 14(4), 14(7), 119(2), 120(1), 120(2) and sch 2 cl 4 of the *Road Management Act 2014* (Vic) (**RMA**) have been amended to reflect the changes made by the *Transport Legislation Amendment Act 2019* (Vic) (**TL Amendment Act**).

2. **Changes to the S7 Instrument of Sub-Delegation from Council's CEO to Staff (S7)**

In relation to our S7 template, we note that:

- 2.1 provisions of the *Audit Act 1994* (Vic) have been included in our S7 template as a consequence of s 5(1)(e) of the *Audit Amendment Act 2019* (Vic);
- 2.2 ss 25AD(1), 25BE, 192A(7) and 192A(8) of the *Building Act 1993* (Vic) (**Building Act**) have been inserted into our S7 template because of the *Building Amendment (Enforcement and Other Measures) Act 2017* (Vic) (**BA (E&OM) Act**);
- 2.3 ss 80A(3)(a), 80A(4)(a), 80C(4)(c), 80D(6)(b) have been inserted into our S7 template because of the BA (E&OM) Act (as amended by the *Planning and Building Legislation Amendment (Housing Affordability and Other Matters) Act 2017* (Vic));
- 2.4 ss 216D(2), 216D(5)(a), 216D(5)(b) of the Building Act have been inserted into our S7 template because of the *Building Amendment (Registration of Building Trades and Other Matters) Act 2018* (Vic) (**BA (RBT) Act**);
- 2.5 s 166(1) of the *Children's Services Act 1996* (Vic) has been inserted into our S7 template because of the *Children's Services Amendment Act 2019* (Vic);
- 2.6 the *Flora and Fauna Guarantee Act 1988* (Vic) (**FFGA**) has been included in our S7 template because of s 4(5) of the *Flora and Fauna Guarantee Amendment Act 2019* (Vic) which redefines 'public authority' to include councils. The consequence of this amendment also means that councils will meet the definition of landholder for the purposes of the FFGA;
- 2.7 ss 223BF(1)(a), 223BF(1)(b) and 223BF(2)(b) of the *Local Government Act 1989* (Vic) (**LGA**) have been inserted into our S7 template because of the *Integrity and Accountability Legislation Amendment (Public Interest Disclosures, Oversight and Independence) Act 2019* (Vic) (**IAL Amendment Act**);
- 2.8 sch 11 cls 9, 10(1)(a) and 10(1)(b) of the LGA have been amended to reflect changes made by the TL Amendment Act;
- 2.9 a duty imposed under s 75(3) of the *Professional Engineers Registration Act 2019* (Vic) (**PERA**) has been inserted for circumstances where a council is a specified body;
- 2.10 the *Protected Disclosure Act 2012* (Vic) duties and functions have been amended to reflect changes made by the IAL Amendment Act;
- 2.11 the RMA powers, duties and functions have been amended by the *Transport Legislation Amendment Act 2019* (Vic) and new powers, duties and functions have also been inserted;
- 2.12 s 90I of the *Road Safety Act 1986* (Vic) has been inserted into our S7 template because of the TL Amendment Act;
- 2.13 the powers under the *Transport (Safety Schemes Compliance and Enforcement) Act 2014* (Vic) have been removed from our S7 template to reflect changes made by the RSL Amendment Act;



Maddocks

- 2.14 s 179 of the *Water Act 1989* (Vic) has been removed from our S7 template and s 208(2) amended to reflect changes made by the *Water and Catchment Legislation Amendment Act 2019* (Vic);
- 2.15 a number of powers, duties and functions have been inserted under the *Building Regulations 2018* (Vic) (**Building Regulations**) as a consequence of the *Building Amendment (Swimming Pool and Spa) Regulations 2019* (Vic) (**BA (SPS) Regulations**). Under r 147P(1) of the Building Regulations, councils are to determine the registration fee and information search fee in accordance with the LGA. We have not included this power in the template delegation instruments as we think this should be done by Council resolution. This also applies to the power to determine the fees for lodgement of pool and spa barrier certificates of compliance and non-compliance (see rr 147X and 147ZJ);
- 2.16 the title of the *Public Health and Wellbeing Regulations 2009* (Vic) was changed to the *Public Health and Wellbeing (Prescribed Accommodation) Regulations 2009* (Vic) by r 121 of the *Public Health and Wellbeing Regulations 2019* (Vic) (**PHW 2019 Regulations**). Further amendments made by the PHW 2019 Regulations have resulted in rr 74 and 89 being removed from our S7 template. A new power and some new functions have also been included in our S7 template as a consequence of the commencement of the PHW 2019 Regulations; and
- 2.17 the *Road Safety (Traffic Management) Regulations 2009* (Vic) have been removed from our S7 template because they were revoked by r 4 (Sch 3) of the *Road Safety (Traffic Management) Regulations 2019* (Vic) (**RS (Traffic Management) Regulations 2019**) and new powers, duties and functions have been inserted under the RS (Traffic Management) Regulations 2019.

3. Changes to the S11 Instrument of Appointment and Authorisation (S11)

In relation to our S11 template, we note the:

- 3.1 commencement of the *Road Safety (General) Regulations 2019* (Vic) (**RS (General) 2019 Regulations**), which revoked the *Road Safety (General) Regulations 2009* (Vic). The power to appoint an authorised officer for the purposes of filing a charge or an offence under s 90E of the *Road Safety Act 1986* (Vic) is now conferred by r 79(1)(b) of the 2019 Regulations; and
- 3.2 insertion of r 5 of the RS (General) 2019 Regulations, which can be used to authorise a school crossing supervisor.

4. Changes to the S12 Instrument of Delegation and Authorisation by Municipal Building Surveyor (S12)

In relation to our S12 template, we note that:

- 4.1 ss 25A and 238(1) of the Building Act have been amended by the PERA;
- 4.2 ss 111(4) and 176A(g) of the Building Act has been inserted by the BA (E&OM) Act;
- 4.3 s 187O of the Building Act has been inserted because of the BA (RBT) Act;
- 4.4 s 205I of the Building Act has been amended by the *Building Amendment (Cladding Rectification) Act 2019* (Vic); and
- 4.5 rr 147Y(1), 147Y(3), 147ZB(1), 147ZB(2) and 147ZK(1) of the Building Regulations have been inserted because of the BA (SPS) Regulations.



Maddocks

5. Changes to the 13 Instrument of Delegation of CEO powers, duties and functions to Members of Council Staff (S13)

Our S13 template has been amended to reflect the changes made by the IAL Amendment Act. This has resulted in the inserting of a function under s 12(2) of the *Public Interest Disclosures Act 2012* (Vic).

Local Laws

While this has been mentioned in our previous updates, we again remind councils of the importance of delegating not only the powers, duties and functions existing under legislation, but also any council powers, duties and functions existing in any local laws made by their council.

Our Delegations and Authorisations Service covers only the former and so it is up to each council to ensure that it reviews all of its local laws and, where appropriate, delegates relevant powers, duties and functions.

Updating Your Instruments

As a final comment, we recommend that you re-make all of your council delegations regularly to ensure that they remain up to date and cover all relevant provisions. This includes the S5 Instrument of Delegation to the Chief Executive Officer.

Please feel free to contact us if you have any questions regarding the Service or you would like assistance with your council's Instruments of Delegation or Authorisation.

Yours sincerely
Maddocks

Transmission authorised by:
Melanie Olynyk
Partner

Instrument of Delegation

S5 Instrument of Delegation to The Chief Executive Officer

20 April 2021

Instrument of Delegation

In exercise of the power conferred by s 11(1) of the Local Government Act 2020 (the Act) and all other powers enabling it, the Swan Hill Rural City Council (Council) delegates to the member of Council staff holding, acting in or performing the position of Chief Executive Officer, the powers, duties and functions set out in the Schedule to this Instrument of Delegation,

AND declares that

1. this Instrument of Delegation is authorised by a Resolution of Council passed on 20 April 2020;
2. the delegation
 - 2.1 is subject to any conditions and limitations set out in the Schedule;
 - 2.2 must be exercised in accordance with any guidelines or policies which Council from time to time adopts; and
 - 2.3 remains in force until Council resolves to vary or revoke it.

Delegation Sources

- Local Government Act 2020

Titles

Abbreviation	Position
CEO	Chief Executive Officer

S5 Instrument of Delegation to The Chief Executive Officer

Local Government Act 2020			
Provision	Powers and Functions Delegated	Delegate	Conditions and Limitations
11(1)	<p>SCHEDULE</p> <p>The power to</p> <ol style="list-style-type: none"> 1. determine any issue; 2. take any action; or 3. do any act or thing <p>arising out of or connected with any duty imposed, or function or power conferred on Council by or under any Act.</p>	CEO	<p>The delegate must not determine the issue, take the action or do the act or thing</p> <ol style="list-style-type: none"> 1. if the issue, action, act or thing is an issue, action, act or thing which involves <ol style="list-style-type: none"> 1.1 entering into a contract exceeding the value of \$1,000,000; 1.2 making any expenditure that exceeds \$1,000,000 (unless it is expenditure made under a contract already entered into or is expenditure which Council is, by or under legislation, required to make in which case it must not exceed \$2,000,000); 1.3 appointing an Acting Chief Executive Officer for a period exceeding 28 days; 1.4 electing a Mayor or Deputy Mayor; 1.5 granting a reasonable request for leave under s 35 of the Act; 1.6 making any decision in relation to the employment, dismissal or removal of the Chief Executive Officer; 1.7 approving or amending the Council Plan; 1.8 adopting or amending any policy that Council is required to adopt under the Act; 1.9 adopting or amending the Governance Rules; 1.10 appointing the chair or the members to a delegated committee; 1.11 making, amending or revoking a local law; 1.12 approving the Budget or Revised Budget; 1.13 approving the borrowing of money;

Local Government Act 2020			
Provision	Powers and Functions Delegated	Delegate	Conditions and Limitations
			<p>1.14 subject to section 181H(1)(b) of the Local Government Act 1989, declaring general rates, municipal charges, service rates and charges and specified rates and charges;</p> <p>2. if the issue, action, act or thing is an issue, action, act or thing which is required by law to be done by Council resolution;</p> <p>3. if the issue, action, act or thing is an issue, action or thing which Council has previously designated as an issue, action, act or thing which must be the subject of a Resolution of Council;</p> <p>4. if the determining of the issue, taking of the action or doing of the act or thing would or would be likely to involve a decision which is inconsistent with a</p> <p>4.1 policy; or</p> <p>4.2 strategy adopted by Council;</p> <p>5. if the determining of the issue, the taking of the action or the doing of the act or thing cannot be the subject of a lawful delegation, whether on account of s 11(2)(a)-(n) (inclusive) of the Act or otherwise; or</p> <p>6. the determining of the issue, the taking of the action or the doing of the act or thing is already the subject of an exclusive delegation to another member of Council staff.</p> <p>4.1 awarding a contract exceeding the value of \$1,000,000;</p>

B.21.32 S6 INSTRUMENT OF DELEGATION TO MEMBERS OF COUNCIL STAFF

Responsible Officer: Chief Executive Officer
File Number: S74-00-23
Attachments:
1 Maddocks Letter 30-01-2021
2 S6 Delegation to members of Council Staff

Declarations of Interest:

John McLinden - as the responsible officer, I declare that I have no disclosable interests in this matter.

Summary

In order to deliver services to the community and discharge obligations placed on Council by legislation in an efficient and effective manner, Council has in place a range of delegations to members of Council staff. Periodically these delegations need to be reviewed and, if appropriate, updated. This report recommends changes to some delegations made by Council to members of Council staff.

The changes are the result of legislative changes to the relevant Acts, or changes to position titles or organisational structure.

The vast majority of the delegations have not changed.

Some new Acts or Regulations have come into force. Delegations for these new Acts or Regulations are included in the attached document.

Discussion

In order to comply with the various legislative requirements, Council delegates a range of powers and accountabilities to appropriately qualified and experienced members of Council staff. These delegations are made in accordance with section 11 of the Local Government Act 2020. A delegation may be made subject to limitations on these powers, such as the need to inform Council of a determination.

The powers and obligations delegated are mostly procedural in nature, allowing the delivery of services in accordance with Council policy, adopted strategies and plans, the approved budget, and discharging Council obligations in accordance with legislative requirements.

The delegation of powers and obligations to Council staff by Council is managed by the Maddocks 'delegations and authorisations service'. Maddocks monitors changes to State legislation, and every six months provides a listing of the sections of legislation that a municipality could delegate to enable efficient and effective delivery of services.

The six monthly reviews of legislative changes have resulted in the recommended amendments in the attached document which are summarised in the attached letter from Maddocks.

Council delegations are made to positions in the organisation rather than to individual members of staff to avoid the need to change the delegation upon the departure of a staff member or the staff member taking up a different position in the Council.

Consultation

Community consultation is not appropriate for the subject of this report.

Financial Implications

Ensures staff have the appropriate delegation to implement the Council Plan.

Social Implications

Ensures staff have the appropriate delegation to implement the Council Plan.

Economic Implications

Ensures staff have the appropriate delegation to implement the Council Plan.

Environmental Implications

Ensures staff have the appropriate delegation to implement the Council Plan.

Risk Management Implications

Appropriate delegation ensures that the organisation can operate efficiently and effectively.

Council Plan Strategy Addressed

Governance and leadership - Effective and efficient utilisation of resources.

Options

1. That Council adopt the delegations as presented.
2. That Council adopt the delegations with variations, noting that the efficiency of Council operations would be affected.

Recommendations

That Council:

- 1. Amend the schedule of delegated authorities, duties and functions of the various officers as detailed in the attached document.**
- 2. a) Delegate to the members of Council staff holding or acting in the officer's position referred to in the Instrument of Delegation the powers, duties and functions once amended by the attached changes, subject to the conditions and limitations specified in that amended Instrument.**
b) Revoke all the previous delegations related to the amended instrument on the coming into force of the amended instrument.



Maddocks

Lawyers
Collins Square, Tower Two
Level 25, 727 Collins Street
Melbourne VIC 3008
Australia

Telephone 61 3 9258 3555
Facsimile 61 3 9258 3666

info@maddocks.com.au
www.maddocks.com.au


DX 259 Melbourne

Email Letter

<p>From Bronte Wright</p> <p>Direct 03 9258 3832</p> <p>Partner Melanie Olynyk</p>	<p>Date 30 January 2020</p> <p>Email bronte.wright@maddocks.com.au</p>
---	--

Our Ref MSB:BWW:628721

Dear subscriber

Workflow:	- 3 FEB 2020	File #:	516-08-01
Copies:		Doc #:	
BW / Col:	/	Security:	
Comments:			

Delegations and Authorisations Service Update First Update for 2020

We are pleased to provide you with our first update to the Delegations and Authorisations Service for 2020. This update takes into account legislative changes which were assented to, or made, on or after 24 June 2019, which affect councils' powers, duties and functions.

The update is contained on our Delegations and Authorisations Website, which can be accessed by clicking on the following link: <https://indepth.maddocks.com.au>.

As always, please carefully review this explanatory letter and refer to the updated instruments to ensure that you are aware of the recent legislative changes that affect your council's delegations and authorisations.

Changes Made In This Update

This update amends our S6, S7, S11, S12 and S13 Instruments. We have outlined *some* of the changes to each instrument below.

1. Changes to the S6 Instrument of Delegation from Council to Members of Council Staff (S6)

In relation to our S6 template, we note that:

- 1.1 on 2 December 2019, the *Rail Safety (Local Operations) Act 2006 (Vic)* was repealed by s 118 of the *Rail Safety Legislation Amendment (National Services Delivery and Related Reforms) Act 2019 (Vic)* (**RSL Amendment Act**) and, therefore, has been removed from our S6 template;
- 1.2 ss 91ZU(1), 91ZZC(1), 91ZZE(1), 91ZZE(3), 206AZA(2), 207ZE(2), 311A(2), 317ZDA(2) of the *Residential Tenancies Act 1997 (Vic)* (**RTA**) have been inserted by the *Residential Tenancies Amendment Act 2018 (Vic)*. Also, ss 252, 262(1) and 262(3) of the RTA will be repealed on 1 July 2020, unless proclaimed earlier, which will affect three of the powers included in our S6 template; and

[628721: 25856008_1]



Maddocks

- 1.3 ss 14(4), 14(7), 119(2), 120(1), 120(2) and sch 2 cl 4 of the *Road Management Act 2014* (Vic) (**RMA**) have been amended to reflect the changes made by the *Transport Legislation Amendment Act 2019* (Vic) (**TL Amendment Act**).

2. **Changes to the S7 Instrument of Sub-Delegation from Council's CEO to Staff (S7)**

In relation to our S7 template, we note that:

- 2.1 provisions of the *Audit Act 1994* (Vic) have been included in our S7 template as a consequence of s 5(1)(e) of the *Audit Amendment Act 2019* (Vic);
- 2.2 ss 25AD(1), 25BE, 192A(7) and 192A(8) of the *Building Act 1993* (Vic) (**Building Act**) have been inserted into our S7 template because of the *Building Amendment (Enforcement and Other Measures) Act 2017* (Vic) (**BA (E&OM) Act**);
- 2.3 ss 80A(3)(a), 80A(4)(a), 80C(4)(c), 80D(6)(b) have been inserted into our S7 template because of the BA (E&OM) Act (as amended by the *Planning and Building Legislation Amendment (Housing Affordability and Other Matters) Act 2017* (Vic));
- 2.4 ss 216D(2), 216D(5)(a), 216D(5)(b) of the Building Act have been inserted into our S7 template because of the *Building Amendment (Registration of Building Trades and Other Matters) Act 2018* (Vic) (**BA (RBT) Act**);
- 2.5 s 166(1) of the *Children's Services Act 1996* (Vic) has been inserted into our S7 template because of the *Children's Services Amendment Act 2019* (Vic);
- 2.6 the *Flora and Fauna Guarantee Act 1988* (Vic) (**FFGA**) has been included in our S7 template because of s 4(5) of the *Flora and Fauna Guarantee Amendment Act 2019* (Vic) which redefines 'public authority' to include councils. The consequence of this amendment also means that councils will meet the definition of landholder for the purposes of the FFGA;
- 2.7 ss 223BF(1)(a), 223BF(1)(b) and 223BF(2)(b) of the *Local Government Act 1989* (Vic) (**LGA**) have been inserted into our S7 template because of the *Integrity and Accountability Legislation Amendment (Public Interest Disclosures, Oversight and Independence) Act 2019* (Vic) (**IAL Amendment Act**);
- 2.8 sch 11 cls 9, 10(1)(a) and 10(1)(b) of the LGA have been amended to reflect changes made by the TL Amendment Act;
- 2.9 a duty imposed under s 75(3) of the *Professional Engineers Registration Act 2019* (Vic) (**PERA**) has been inserted for circumstances where a council is a specified body;
- 2.10 the *Protected Disclosure Act 2012* (Vic) duties and functions have been amended to reflect changes made by the IAL Amendment Act;
- 2.11 the RMA powers, duties and functions have been amended by the *Transport Legislation Amendment Act 2019* (Vic) and new powers, duties and functions have also been inserted;
- 2.12 s 90I of the *Road Safety Act 1986* (Vic) has been inserted into our S7 template because of the TL Amendment Act;
- 2.13 the powers under the *Transport (Safety Schemes Compliance and Enforcement Act 2014* (Vic) have been removed from our S7 template to reflect changes made by the RSL Amendment Act;



Maddocks

- 2.14 s 179 of the *Water Act 1989* (Vic) has been removed from our S7 template and s 208(2) amended to reflect changes made by the *Water and Catchment Legislation Amendment Act 2019* (Vic);
- 2.15 a number of powers, duties and functions have been inserted under the *Building Regulations 2018* (Vic) (**Building Regulations**) as a consequence of the *Building Amendment (Swimming Pool and Spa) Regulations 2019* (Vic) (**BA (SPS) Regulations**). Under r 147P(1) of the Building Regulations, councils are to determine the registration fee and information search fee in accordance with the LGA. We have not included this power in the template delegation instruments as we think this should be done by Council resolution. This also applies to the power to determine the fees for lodgement of pool and spa barrier certificates of compliance and non-compliance (see rr 147X and 147ZJ);
- 2.16 the title of the *Public Health and Wellbeing Regulations 2009* (Vic) was changed to the *Public Health and Wellbeing (Prescribed Accommodation) Regulations 2009* (Vic) by r 121 of the *Public Health and Wellbeing Regulations 2019* (Vic) (**PHW 2019 Regulations**). Further amendments made by the PHW 2019 Regulations have resulted in rr 74 and 89 being removed from our S7 template. A new power and some new functions have also been included in our S7 template as a consequence of the commencement of the PHW 2019 Regulations; and
- 2.17 the *Road Safety (Traffic Management) Regulations 2009* (Vic) have been removed from our S7 template because they were revoked by r 4 (Sch 3) of the *Road Safety (Traffic Management) Regulations 2019* (Vic) (**RS (Traffic Management) Regulations 2019**) and new powers, duties and functions have been inserted under the RS (Traffic Management) Regulations 2019.

3. Changes to the S11 Instrument of Appointment and Authorisation (S11)

In relation to our S11 template, we note the:

- 3.1 commencement of the *Road Safety (General) Regulations 2019* (Vic) (**RS (General) 2019 Regulations**), which revoked the *Road Safety (General) Regulations 2009* (Vic). The power to appoint an authorised officer for the purposes of filing a charge or an offence under s 90E of the *Road Safety Act 1986* (Vic) is now conferred by r 79(1)(b) of the 2019 Regulations; and
- 3.2 insertion of r 5 of the RS (General) 2019 Regulations, which can be used to authorise a school crossing supervisor.

4. Changes to the S12 Instrument of Delegation and Authorisation by Municipal Building Surveyor (S12)

In relation to our S12 template, we note that:

- 4.1 ss 25A and 238(1) of the Building Act have been amended by the PERA;
- 4.2 ss 111(4) and 176A(g) of the Building Act has been inserted by the BA (E&OM) Act;
- 4.3 s 187O of the Building Act has been inserted because of the BA (RBT) Act;
- 4.4 s 205I of the Building Act has been amended by the *Building Amendment (Cladding Rectification) Act 2019* (Vic); and
- 4.5 rr 147Y(1), 147Y(3), 147ZB(1), 147ZB(2) and 147ZK(1) of the Building Regulations have been inserted because of the BA (SPS) Regulations.



Maddocks

5. Changes to the 13 Instrument of Delegation of CEO powers, duties and functions to Members of Council Staff (S13)

Our S13 template has been amended to reflect the changes made by the IAL Amendment Act. This has resulted in the inserting of a function under s 12(2) of the *Public Interest Disclosures Act 2012* (Vic).

Local Laws

While this has been mentioned in our previous updates, we again remind councils of the importance of delegating not only the powers, duties and functions existing under legislation, but also any council powers, duties and functions existing in any local laws made by their council.

Our Delegations and Authorisations Service covers only the former and so it is up to each council to ensure that it reviews all of its local laws and, where appropriate, delegates relevant powers, duties and functions.

Updating Your Instruments

As a final comment, we recommend that you re-make all of your council delegations regularly to ensure that they remain up to date and cover all relevant provisions. This includes the S5 Instrument of Delegation to the Chief Executive Officer.

Please feel free to contact us if you have any questions regarding the Service or you would like assistance with your council's Instruments of Delegation or Authorisation.

Yours sincerely
Maddocks

Transmission authorised by:
Melanie Olynyk
Partner

Instrument of Delegation

S6 Instrument of Delegation - Members of Staff

20 April 2021

Instrument of Delegation

In exercise of the powers conferred by the legislation referred to in the attached Schedule, the Council:

1. delegates each duty and/or function and/or power described in column 1 of the Schedule (and summarised in column 2 of the Schedule) to the member of Council staff holding, acting in or performing the duties of the office or position described opposite each such duty and/or function and/or power in column 3 of the Schedule;
2. record that references in the Schedule are as follows:

Titles

- AO: Authorised Officer
- BS: Building Surveyor
- CEO: Chief Executive Officer
- CSRO: Customer Service & Revenue Officer
- DCS: Director Corporate Services
- DDP: Director Development & Planning
- DI: Director Infrastructure
- DM: Development Manager
- EAM: Enterprise Asset Manager
- EHO: Environmental Health Officer
- EM: Engineering Manager
- FM: Finance Manager
- MBS: Municipal Building Surveyor
- MERO: Municipal Emergency Resource Officer
- MFPO: Municipal Fire Prevention Officer
- ND: Not Delegated - Not Delegated
- PHRSC: Public Health & Regulatory Services Co-ordinator
- PM: Project Manager
- PO: Planning Officer
- PP: Principal Planner
- SRO: Senior Revenue Officer
- WM: Works Manager

3. declares that:

3.1 this Instrument of Delegation is authorised by Council passed on 20 April 2021; and

3.2 the delegation:

3.2.1 remains in force until varied or revoked;

3.2.2 is subject to any conditions and limitations set out in sub-paragraph 3.3, and the Schedule; and

3.2.3 must be exercised in accordance with any guidelines or policies which Council from time to time adopts; and

3.3 the delegate must not determine the issue, take the action or do the act or thing:

3.3.1 if the issue, action, act or thing is an issue, action or thing which Council has previously designated as an issue, action, act or thing which must be the subject of a Resolution of Council;

3.3.2 if the determining of the issue, taking of the action or doing of the act or thing would or would be likely to involve a decision which is inconsistent with a

(a) policy; or

(b) strategy

adopted by Council;

3.3.3 if the determining of the issue, the taking of the action or the doing of the act or thing cannot be the subject of a lawful delegation; or

3.3.4 the determining of the issue, the taking of the action or the doing of the act or thing is already the subject of an exclusive delegation to another member of Council staff or delegated committee.

Delegation Sources

- Domestic Animals Act 1994
- Environment Protection Act 1970
- Food Act 1984
- Heritage Act 2017
- Local Government Act 1989
- Planning and Environment Act 1987
- Residential Tenancies Act 1997
- Road Management Act 2004
- Planning and Environment Regulations 2015
- Planning and Environment (Fees) Regulations 2016
- Residential Tenancies (Caravan Parks and Movable Dwellings Registration and Standards) Regulations 2020
- Road Management (General) Regulations 2016
- Road Management (Works and Infrastructure) Regulations 2015

S6 Instrument of Delegation - Members of Staff

Domestic Animals Act 1994			
Provision	Powers and Functions Delegated	Delegate	Conditions and Limitations
s 41A(1)	Power to declare a dog to be a menacing dog	DDP, PHRSC	Council may delegate this power to a Council authorised officer

Environment Protection Act 1970			
Provision	Powers and Functions Delegated	Delegate	Conditions and Limitations
s 53M(3)	Power to require further information	EHO, PHRSC	
s 53M(4)	Duty to advise applicant that application is not to be dealt with	EHO, PHRSC	
s 53M(5)	Duty to approve plans, issue permit or refuse permit	EHO, PHRSC	Refusal must be ratified by Council or it is of no effect
s 53M(6)	Power to refuse to issue septic tank permit	EHO, PHRSC	Refusal must be ratified by Council or it is of no effect
s 53M(7)	Duty to refuse to issue a permit in circumstances in (a)-(c)	EHO, PHRSC	Refusal must be ratified by Council or it is of no effect

Food Act 1984			
Provision	Powers and Functions Delegated	Delegate	Conditions and Limitations
s 19(2)(a)	Power to direct by written order that the food premises be put into a clean and sanitary condition	DDP, EHO, PHRSC	If s 19(1) applies
s 19(2)(b)	Power to direct by written order that specified steps be taken to ensure that food prepared, sold or handled is safe and suitable	DDP, EHO, PHRSC	If s 19(1) applies
s 19(3)	Power to direct by written order that the food premises not be kept or used for the sale, or handling for sale, of any food, or for the preparation of any food, or for any other specified purpose, or for the use of any specified equipment or a specified process	DDP	If s 19(1) applies Only in relation to temporary food premises or mobile food premises
s 19(4)(a)	Power to direct that an order made under s 19(3)(a) or (b), (i) be affixed to a conspicuous part of the premises, and (ii) inform the public by notice in a published newspaper or otherwise	DDP, EHO, PHRSC	If s 19(1) applies
s 19(6)(a)	Duty to revoke any order under section 19 if satisfied that an order has been complied with	EHO, PHRSC	If s 19(1) applies

Food Act 1984			
Provision	Powers and Functions Delegated	Delegate	Conditions and Limitations
s 19(6)(b)	Duty to give written notice of revocation under section 19(6)(a) if satisfied that an order has been complied with	EHO, PHRSC	If s 19(1) applies
s 19AA(2)	Power to direct, by written order, that a person must take any of the actions described in (a)-(c).	DDP, EHO, PHRSC	Where Council is the registration authority
s 19AA(4)(c)	Power to direct, in an order made under s 19AA(2) or a subsequent written order, that a person must ensure that any food or class of food is not removed from the premises	DDP, EHO, PHRSC	Note: the power to direct the matters under s 19AA(4)(a) and (b) not capable of delegation and so such directions must be made by a Council resolution
s 19AA(7)	Duty to revoke order issued under s 19AA and give written notice of revocation, if satisfied that that order has been complied with	DDP, EHO, PHRSC	Where Council is the registration authority
s 19CB(4)(b)	Power to request copy of records	EHO, PHRSC	Where Council is the registration authority
s 19E(1)(d)	Power to request a copy of the food safety program	EHO, PHRSC	Where Council is the registration authority

Food Act 1984			
Provision	Powers and Functions Delegated	Delegate	Conditions and Limitations
s 19GB	Power to request proprietor to provide written details of the name, qualification or experience of the current food safety supervisor	EHO, PHRSC	Where Council is the registration authority
s 19M(4)(a) & (5)	Power to conduct a food safety audit and take actions where deficiencies are identified	DDP, EHO	Where Council is the registration authority
s 19NA(1)	Power to request food safety audit reports	EHO, PHRSC	Where Council is the registration authority
s 19U(3)	Power to waive and vary the costs of a food safety audit if there are special circumstances	EHO, PHRSC	
s 19UA	Power to charge fees for conducting a food safety assessment or inspection	EHO, PHRSC	Except for an assessment required by a declaration under s 19C or an inspection under ss 38B(1)(c) or 39.
s 19W	Power to direct a proprietor of a food premises to comply with any requirement under Part IIIB	EHO, PHRSC	Where Council is the registration authority
s 19W(3)(a)	Power to direct a proprietor of a food premises to have staff at the premises undertake training or instruction	DDP, EHO, PHRSC	Where Council is the registration authority

Food Act 1984			
Provision	Powers and Functions Delegated	Delegate	Conditions and Limitations
s 19W(3)(b)	Power to direct a proprietor of a food premises to have details of any staff training incorporated into the minimum records required to be kept or food safety program of the premises	EHO, PHRSC	Where Council is the registration authority
	Power to register, renew or transfer registration	DDP, EHO, PHRSC	Where Council is the registration authority refusal to grant/renew/transfer registration must be ratified by Council or the CEO (see s 58A(2))
s 36A	Power to accept an application for registration or notification using online portal	DDP, EHO, PHRSC	Where Council is the registration authority Note: This provision commences on 1 July 2021, unless proclaimed earlier
s 36B	Duty to pay the charge for use of online portal	DDP, EHO, PHRSC	Where Council is the registration authority Note: This provision commences on 1 July 2021, unless proclaimed earlier
s 38AA(5)	Power to (a) request further information; or (b) advise the proprietor that the premises must be registered if the premises are not exempt	EHO, PHRSC	Where Council is the registration authority

Food Act 1984			
Provision	Powers and Functions Delegated	Delegate	Conditions and Limitations
s 38AB(4)	Power to fix a fee for the receipt of a notification under s 38AA in accordance with a declaration under s 38AB(1)	ND	Where Council is the registration authority
s 38A(4)	Power to request a copy of a completed food safety program template	EHO, PHRSC	Where Council is the registration authority
s 38B(1)(a)	Duty to assess the application and determine which class of food premises under s 19C the food premises belongs	EHO, PHRSC	Where Council is the registration authority
s 38B(1)(b)	Duty to ensure proprietor has complied with requirements of s 38A	EHO, PHRSC	Where Council is the registration authority
s 38B(2)	Duty to be satisfied of the matters in s 38B(2)(a)-(b)	EHO, PHRSC	Where Council is the registration authority
s 38D(1)	Duty to ensure compliance with the applicable provisions of s 38C and inspect the premises if required by s 39	EHO, PHRSC	Where Council is the registration authority
s 38D(2)	Duty to be satisfied of the matters in s 38D(2)(a)-(d)	EHO, PHRSC	Where Council is the registration authority

Food Act 1984			
Provision	Powers and Functions Delegated	Delegate	Conditions and Limitations
s 38D(3)	Power to request copies of any audit reports	EHO, PHRSC	Where Council is the registration authority
s 38E(2)	Power to register the food premises on a conditional basis	DDP, EHO, PHRSC	Where Council is the registration authority not exceeding the prescribed time limit defined under s 38E(5)
s 38E(4)	Duty to register the food premises when conditions are satisfied	EHO, PHRSC	Where Council is the registration authority
s 38F(3)(b)	Power to require proprietor to comply with requirements of this Act	EHO, PHRSC	Where Council is the registration authority
s 38G(1)	Power to require notification of change of the food safety program type used for the food premises	DDP, EHO, PHRSC	Where Council is the registration authority Note: This provision commences on 1 July 2021, unless proclaimed earlier
s 38G(2)	Power to require the proprietor of the food premises to comply with any requirement of the Act	DDP, EHO, PHRSC	Where Council is the registration authority Note: This provision commences on 1 July 2021, unless proclaimed earlier

Food Act 1984			
Provision	Powers and Functions Delegated	Delegate	Conditions and Limitations
s 39A	Power to register, renew or transfer food premises despite minor defects	DDP, EHO, PHRSC	Where Council is the registration authority Only if satisfied of matters in s 39A(2)(a)-(c)
s 40(2)	Power to incorporate the certificate of registration in one document with any certificate of registration under Part 6 of the Public Health and Wellbeing Act 2008	EHO, PHRSC	
s 40C(2)	Power to grant or renew the registration of food premises for a period of less than 1 year	EHO, PHRSC	Where Council is the registration authority
s 40D(1)	Power to suspend or revoke the registration of food premises	ND	Where Council is the registration authority
s 40F	Power to cancel registration of food premises	DDP, PHRSC	Where Council is the registration authority Note: This provision commences on 1 July 2021, unless proclaimed earlier
s 43F(6)	Duty to be satisfied that registration requirements under Division 3 have been met prior to registering, transferring or renewing registration of a component of a food business	EHO, PHRSC	Where Council is the registration authority
s 43F(7)	Power to register the components of the food business that meet requirements in Division 3 and power to refuse to register the components that do not meet the requirements	DDP, PHRSC	Where Council is the registration authority

Food Act 1984			
Provision	Powers and Functions Delegated	Delegate	Conditions and Limitations
s 46(5)	Power to institute proceedings against another person where the offence was due to an act or default by that other person and where the first person charged could successfully defend a prosecution, without proceedings first being instituted against the person first charged	EHO, PHRSC	Where Council is the registration authority

Heritage Act 2017			
Provision	Powers and Functions Delegated	Delegate	Conditions and Limitations
s 116	Power to sub-delegate Executive Director's functions, duties or powers	CEO, DDP, DM	Must first obtain Executive Director's written consent Council can only sub-delegate if the Instrument of Delegation from the Executive Director authorises sub-delegation

Local Government Act 1989			
Provision	Powers and Functions Delegated	Delegate	Conditions and Limitations
s 185L(4)	Power to declare and levy a cladding rectification charge	CEO	

Planning and Environment Act 1987			
Provision	Powers and Functions Delegated	Delegate	Conditions and Limitations
s 4B	Power to prepare an amendment to the Victorian Planning Provisions	ND	If authorised by the Minister
s 4G	Function of receiving prescribed documents and a copy of the Victorian Planning Provisions from the Minister	DDP, DM, PO, PP	
s 4H	Duty to make amendment to Victoria Planning Provisions available	DDP, DM, PO, PP	
s 4I	Duty to keep Victorian Planning Provisions and other documents available	DDP, DM, PO, PP	
s 8A(2)	Power to prepare amendment to the planning scheme where the Minister has given consent under s 8A	DDP, DM, PP	
s 8A(3)	Power to apply to Minister to prepare an amendment to the planning scheme	ND	
s 8A(5)	Function of receiving notice of the Minister's decision	DDP, DM, PP	

Planning and Environment Act 1987			
Provision	Powers and Functions Delegated	Delegate	Conditions and Limitations
s 8A(7)	Power to prepare the amendment specified in the application without the Minister's authorisation if no response received after 10 business days	DDP, DM	
s 8B(2)	Power to apply to the Minister for authorisation to prepare an amendment to the planning scheme of an adjoining municipal district	DDP, DM, PP	
s 12(3)	Power to carry out studies and do things to ensure proper use of land and consult with other persons to ensure co-ordination of planning scheme with these persons	DDP, DM, PC, PP	
s 12A(1)	Duty to prepare a municipal strategic statement (including power to prepare a municipal strategic statement under s19 of the Planning and Environment (Planning Schemes) Act 1996)	ND	
s 12B(1)	Duty to review planning scheme	ND	
s 12B(2)	Duty to review planning scheme at direction of Minister	ND	

Planning and Environment Act 1987			
Provision	Powers and Functions Delegated	Delegate	Conditions and Limitations
s.12B(5)	duty to report findings of review of planning scheme to Minister without delay	ND	
s 14	duties of a Responsible Authority as set out in s 14(a) to (d)	ND	
s 17(1)	Duty of giving copy amendment to the planning scheme	DDP, DM, PO, PP	
s 17(2)	Duty of giving copy s 173 agreement	DDP, DM, PO, PP	
s 17(3)	Duty of giving copy amendment, explanatory report and relevant documents to the Minister within 10 business days	CEO, DDP, DM, PO, PP	
s 18	Duty to make amendment etc. available	DDP, DM, PO, PP	
s 19	Power to give notice, to decide not to give notice, to publish notice of amendment to a planning scheme and to exercise any other power under s 19 to a planning scheme	DDP, DM, PP	

Planning and Environment Act 1987			
Provision	Powers and Functions Delegated	Delegate	Conditions and Limitations
s 19	Function of receiving notice of preparation of an amendment to a planning scheme	DDP, DM, PP	Where Council is not the planning authority and the amendment affects land within Council's municipal district; or Where the amendment will amend the planning scheme to designate Council as an acquiring authority.
s 20(1)	Power to apply to Minister for exemption from the requirements of s 19	CEO, DDP, DM, PP	
s 21(2)	Duty to make submissions available	DDP, DM, PO, PP	
s 21A(4)	Duty to publish notice	DDP, DM, PO, PP	
s 22	Duty to consider all submissions	CEO, DDP	Except submissions which request a change to the items in s 22(5)(a) and (b)
s 23(1)(b)	Duty to refer submissions which request a change to the amendment to a panel	DDP, DM	

Planning and Environment Act 1987			
Provision	Powers and Functions Delegated	Delegate	Conditions and Limitations
s 23(2)	Power to refer to a panel submissions which do not require a change to the amendment	CEO, DDP, DM, PP	
s 24	Function to represent Council and present a submission at a panel hearing (including a hearing referred to in s 96D)	DDP, DM, PO, PP	
s 26(1)	Power to make report available for inspection	DDP, DM, PP	
s 26(2)	Duty to keep report of panel available for inspection	DDP, DM, PO, PP	
s 27(2)	Power to apply for exemption if panel's report not received	DDP, DM, PP	
s 28	Duty to notify the Minister if abandoning an amendment	DDP, DM, PP	Note: the power to make a decision to abandon an amendment cannot be delegated
s 30(4)(a)	Duty to say if amendment has lapsed	DDP, DM, PO, PP	

Planning and Environment Act 1987			
Provision	Powers and Functions Delegated	Delegate	Conditions and Limitations
s 30(4)(b)	Duty to provide information in writing upon request	DDP, DM, PO, PP	
s 32(2)	Duty to give more notice if required	DDP, DM, PO, PP	
s 33(1)	Duty to give more notice of changes to an amendment	DDP, DM, PO, PP	
s 36(2)	Duty to give notice of approval of amendment	DDP, DM, PO, PP	
s 38(5)	Duty to give notice of revocation of an amendment	DDP, DM, PP	
s 39	Function of being a party to a proceeding commenced under s 39 and duty to comply with determination by VCAT	ND	
s 40(1)	Function of lodging copy of approved amendment	DDP, DM, PO, PP	

Planning and Environment Act 1987			
Provision	Powers and Functions Delegated	Delegate	Conditions and Limitations
s 41	Duty to make approved amendment available	DDP, DM, PO, PP	
s 42	Duty to make copy of planning scheme available	DDP, DM, PM, PO	
s 46AAA	Duty to prepare an amendment to a planning scheme that relates to Yarra River land that is not inconsistent with anything in a Yarra Strategic Plan which is expressed to be binding on the responsible public entity	ND	Where Council is a responsible public entity and is a planning authority Note: this provision is not yet in force, and will commence on the day on which the initial Yarra Strategic Plan comes into operation. It will affect a limited number of councils
s 46AW	Function of being consulted by the Minister	CEO, DDP	Where Council is a responsible public entity
s 46AX	Function of receiving a draft Statement of Planning Policy and written direction in relation to the endorsement of the draft Statement of Planning Policy Power to endorse the draft Statement of Planning Policy	DDP, DM	Where Council is a responsible public entity

Planning and Environment Act 1987			
Provision	Powers and Functions Delegated	Delegate	Conditions and Limitations
s 46AZC(2)	Duty not to prepare an amendment to a declared area planning scheme that is inconsistent with a Statement of Planning Policy for the declared area that is expressed to be binding on the responsible public entity	DDP, DM, PO, PP	Where Council is a responsible public entity
s 46AZK	Duty not to act inconsistently with any provision of the Statement of Planning Policy that is expressed to be binding on the public entity when performing a function or duty or exercising a power in relation to the declared area	DDP, DM, PO, PP	Where Council is a responsible public entity
s 46GI(2)(b)(i)	Power to agree to a lower rate of standard levy for a class of development of a particular type of land than the rate specified in a Minister's direction	DDP, DM	Where Council is the planning authority, the municipal Council of the municipal district in which the land is located and/or the development agency
s 46GJ(1)	Function of receiving written directions from the Minister in relation to the preparation and content of infrastructure contributions plans	DDP, DM	
s 46GK	Duty to comply with a Minister's direction that applies to Council as the planning authority	DDP, DM	
s 46GN(1)	Duty to arrange for estimates of values of inner public purpose land	DDP, DM	
s 46GO(1)	Duty to give notice to owners of certain inner public purpose land	DDP, DM	

Planning and Environment Act 1987			
Provision	Powers and Functions Delegated	Delegate	Conditions and Limitations
s 46GP	Function of receiving a notice under s 46GO	DDP, DM	Where Council is the collecting agency
s 46GQ	Function of receiving a submission from an affected owner who objects to the estimated value per hectare (or other appropriate unit of measurement) of the inner public purpose land	DDP, DM	
s 46GR(1)	Duty to consider every submission that is made by the closing date for submissions included in the notice under s 46GO	DDP, DM	
s 46GR(2)	Power to consider a late submission Duty to consider a late submission if directed to do so by the Minister	DDP, DM	
s 46GS(1)	Power to accept or reject the estimate of the value of the inner public purpose land in a submission made under s 46GQ	ND	
s 46GS(2)	Duty, if Council rejects the estimate of the value of the inner public purpose land in the submission, to refer the matter to the valuer-general, and notify the affected owner of the rejection and that the matter has been referred to the valuer-general	DDP	
s 46GT(2)	Duty to pay half of the fee fixed by the valuer-general for arranging and attending the conference	DDP	

Planning and Environment Act 1987			
Provision	Powers and Functions Delegated	Delegate	Conditions and Limitations
s 46GT(4)	Function of receiving, from the valuer-general, written confirmation of the agreement between the planning authority's valuer and the affected owner's valuer as to the estimated value of the inner public purpose land	DDP, PM	
s 46GT(6)	Function of receiving, from the valuer-general, written notice of a determination under s 46GT(5)	DDP, PM	
s 46GU	Duty not to adopt an amendment under s.29 to an infrastructure contributions plan that specifies a land credit amount or a land equalisation amount that relates to a parcel of land in the ICP plan area of the plan unless the criteria in s 46GU(1)(a) and (b) are met	DDP, PM	
s 46GV(3)	Function of receiving the monetary component and any land equalisation amount of the infrastructure contribution Power to specify the manner in which the payment is to be made	DDP, PM	Where Council is the collecting agency
s 46GV(3)(b)	Power to enter into an agreement with the applicant	DDP, PM	Where Council is the collecting agency
s 46GV(4)(a)	Function of receiving the inner public purpose land in accordance with s 46GV(5) and (6)	DDP, PM	Where Council is the development agency
s 46GV(4)(b)	Function of receiving the inner public purpose land in accordance with s 46GV(5) and (6)	DDP, PM	Where Council is the collecting agency

Planning and Environment Act 1987			
Provision	Powers and Functions Delegated	Delegate	Conditions and Limitations
s 46GY(7)	Duty to impose the requirements set out in s 46GY(3) and (4) as conditions on the permit applied for by the applicant to develop the land in the ICP plan area	DDP, DM	
s 46GY(9)	Power to require the payment of a monetary component or the provision of the land component of an infrastructure contribution to be secured to Council's satisfaction	DDP, DM	Where Council is the collecting agency
s 46GX(1)	Power to accept works, services or facilities in part or full satisfaction of the monetary component of an infrastructure contribution payable	DDP, DM	Where Council is the collecting agency
s 46GX(2)	Duty, before accepting the provision of works, services or facilities by an applicant under s 46GX(1), to obtain the agreement of the development agency or agencies specified in the approved infrastructure contributions plan	DDP, DM	Where Council is the collecting agency
s 46GY(1)	Duty to keep proper and separate accounts and records	DCS, DDP	Where Council is the collecting agency
s 46GY(2)	Duty to keep the accounts and records in accordance with the Local Government Act 2020	DCS, DDP	Where Council is the collecting agency
s 46GZ(2)(a)	Duty to forward any part of the monetary component that is imposed for plan preparation costs to the planning authority that incurred those costs	DCS, DDP	Where Council is the collecting agency under an approved infrastructure contributions plan This duty does not apply where Council is that planning authority

Planning and Environment Act 1987			
Provision	Powers and Functions Delegated	Delegate	Conditions and Limitations
s 46GZ(2)(a)	Function of receiving the monetary component	DCS, DDP	Where the Council is the planning authority This duty does not apply where Council is also the collecting agency
s 46GZ(2)(b)	Duty to forward any part of the monetary component that is imposed for the provision of works, services or facilities to the development agency that is specified in the plan, as responsible for those works, services or facilities	DDP, DM	Where Council is the collecting agency under an approved infrastructure contributions plan This provision does not apply where Council is also the relevant development agency
s 46GZ(2)(b)	Function of receiving the monetary component	DDP, DM	Where Council is the development agency under an approved infrastructure contributions plan This provision does not apply where Council is also the collecting agency

Planning and Environment Act 1987			
Provision	Powers and Functions Delegated	Delegate	Conditions and Limitations
s 46GZ(4)	Duty to use any land equalisation amounts to pay land credit amounts under s 46GZ(7), except any part of those amounts that are to be forwarded to a development agency under s 46GZ(5)	DDP	Where Council is the collecting agency under an approved infrastructure contributions plan
s 46GZ(5)	Duty to forward any part of a land equalisation amount required for the acquisition of outer public purpose land by a development agency specified in the approved infrastructure contributions plan to that development agency	DDP, DI, FM	Where Council is the collecting agency under an approved infrastructure contributions plan This provision does not apply where Council is also the relevant development agency
s 46GZ(5)	Function of receiving any part of a land equalisation amount required for the acquisition of outer public purpose land	DDP, DI, FM	Where Council is the development agency specified in the approved infrastructure contributions plan This provision does not apply where Council is also the collecting agency
s 46GZ(7)	Duty to pay to each person who must provide an infrastructure contribution under the approved infrastructure contributions plan any land credit amount to which the person is entitled under s 46GW	DDP, DI, FM	Where Council is the collecting agency under an approved infrastructure contributions plan

Planning and Environment Act 1987			
Provision	Powers and Functions Delegated	Delegate	Conditions and Limitations
s 46GZ(9)	Duty to transfer the estate in fee simple in the land to the development agency specified in the approved infrastructure contributions plan as responsible for the use and development of that land	DDP	<p>If any inner public purpose land is vested in Council under the Subdivision Act 1988 or acquired by Council before the time it is required to be provided to Council under s 46GV(4)</p> <p>Where Council is the collecting agency under an approved infrastructure contributions plan</p> <p>This duty does not apply where Council is also the development agency</p>
s 46GZ(9)	Function of receiving the fee simple in the land	DDP	<p>Where Council is the development agency under an approved infrastructure contributions plan</p> <p>This duty does not apply where Council is also the collecting agency</p>
s 46GZA(1)	Duty to keep proper and separate accounts and records	DDP	Where Council is the development agency under an approved infrastructure contributions plan
s 46GZA(2)	Duty to keep the accounts and records in accordance with the Local Government Act 2020	DDP	Where Council is a development agency under an approved infrastructure contributions plan

Planning and Environment Act 1987			
Provision	Powers and Functions Delegated	Delegate	Conditions and Limitations
s 46GZB(3)	Duty to follow the steps set out in s 46GZB(3)(a) – (c)	DDP	Where Council is a development agency under an approved infrastructure contributions plan
s 46GZB(4)	Duty, in accordance with requirements of the VPA, to report on the use of the infrastructure contribution in the development agency's annual report and provide reports on the use of the infrastructure contribution to the VPA	DDP	If the VPA is the collecting agency under an approved infrastructure contributions plan Where Council is a development agency under an approved infrastructure contributions plan
s 46GZD(2)	Duty, within 6 months after the date on which the approved infrastructure contributions plan expires, to follow the steps set out in s 46GZD(2)(a) and (b)	DDP	Where Council is the development agency under an approved infrastructure contributions plan
s 46GZD(3)	Duty to follow the steps set out in s 46GZD(3)(a) and (b)	DDP	Where Council is the collecting agency under an approved infrastructure contributions plan
s 46GZD(5)	Duty to make payments under s 46GZD(3) in accordance with ss 46GZD(5)(a) and 46GZD(5)(b)	DDP	Where Council is the collecting agency under an approved infrastructure contributions plan
s 46GZE(2)	Duty to forward the land equalisation amount back to the collecting agency within 6 months after the expiry date if any part of a land equalisation amount paid or forwarded to a development agency for acquiring outer public purpose land has not been expended by the development agency to acquire that land at the date on which the approved infrastructure contributions plan expires	DDP	Where Council is the development agency under an approved infrastructure contributions plan This duty does not apply where Council is also the collecting agency

Planning and Environment Act 1987			
Provision	Powers and Functions Delegated	Delegate	Conditions and Limitations
s 46GZE(2)	Function of receiving the unexpended land equalisation amount	DDP, DM	Where Council is the collecting agency under an approved infrastructure contributions plan This duty does not apply where Council is also the development agency
s 46GZE(3)	Duty, within 12 months after the date on which the approved infrastructure contributions plan expires, to follow the steps set out in s 46GZE(3)(a) and (b)	DDP, DM	Where Council is the collecting agency under an approved infrastructure contributions plan
s 46GZF(2)	Duty, within 12 months after the date on which the approved infrastructure contributions plan expires, to use the public purpose land for a public purpose approved by the Minister or sell the public purpose land	DDP, DM	Where Council is the development agency under an approved infrastructure contributions plan
s.46GZF(3)	Duty, if land is sold under s.46GZF(2)(b), to follow the steps in s.46GZF(3)(a) and (b)	DDP, DM	Where Council is the development agency under an approved infrastructure contributions plan
s 46GZF(3)	s 46GZF(3)(a) function of receiving proceeds of sale	DDP, DM	Where Council is the collection agency under an approved infrastructure contributions plan

Planning and Environment Act 1987			
Provision	Powers and Functions Delegated	Delegate	Conditions and Limitations
			This provision does not apply where Council is also the development agency
s 46GZF(4)	Duty to divide the proceeds of the public purpose land among the current owners of each parcel of land in the ICP plan area and pay each current owner a portion of the proceeds in accordance with s 46GZF(5)	DCS, DDP	Where Council is the collecting agency under an approved infrastructure contributions plan
s 46GZF(6)	Duty to make the payments under s 46GZF(4) in accordance with s 46GZF(6)(a) and (b)	DCS, DDP	Where Council is the collecting agency under an approved infrastructure contributions plan
s 46GZH	Power to recover the monetary component, or any land equalisation amount of the land component, payable under Part 3AB as a debt in any court of competent jurisdiction	DCS, DDP	Where Council is the collecting agency under an approved infrastructure contributions plan
s 46GZI	Duty to prepare and give a report to the Minister at the times required by the Minister	DDP	Where Council is a collecting agency or development agency
s 46GZK	Power to deal with public purpose land which has vested in, been acquired by, or transferred to, Council	DDP	Where Council is a collecting agency or development agency

Planning and Environment Act 1987			
Provision	Powers and Functions Delegated	Delegate	Conditions and Limitations
s 46LB(3)	Duty to publish, on Council's Internet site, the payable dwelling amount for a financial year on or before 1 July of each financial year for which the amount is adjusted under s 46LB (2)	DCS, DDP	
s 46N(1)	Duty to include condition in permit regarding payment of development infrastructure levy	DDP, DM, PO, PP	
s 46N(2)(c)	Function of determining time and manner for receipt of development contributions levy	DDP, DM, PO, PP	
s 46N(2)(d)	Power to enter into an agreement with the applicant regarding payment of development infrastructure levy	DDP, DM, PP	
s 46O(1)(a) & (2)(a)	Power to ensure that community infrastructure levy is paid, or agreement is in place, prior to issuing building permit	DDP, DM, PP	
s 46O(1)(d) & (2)(d)	Power to enter into agreement with the applicant regarding payment of community infrastructure levy	DDP, DM, PP	

Planning and Environment Act 1987			
Provision	Powers and Functions Delegated	Delegate	Conditions and Limitations
s 46P(1)	Power to require payment of amount of levy under s 46N or s 46O to be satisfactorily secured	DDP, DM, PP	
s 46P(2)	Power to accept provision of land, works, services or facilities in part or full payment of levy payable	DDP, DM, PP	
s 46Q(1)	Duty to keep proper accounts of levies paid	DCS, DM, PC, PP, SRO	
s 46Q(1A)	Duty to forward to development agency part of levy imposed for carrying out works, services, or facilities on behalf of development agency or plan preparation costs incurred by a development agency or plan preparation costs incurred by a development agency	DDP, DM, PP	
s 46Q(2)	Duty to apply levy only for a purpose relating to the provision of plan preparation costs or the works, services and facilities in respect of which the levy was paid etc	DDP, DM, PP	
s 46Q(3)	Power to refund any amount of levy paid if it is satisfied the development is not to proceed	DDP, DM, PP	Only applies when levy is paid to Council as a 'development agency'

Planning and Environment Act 1987			
Provision	Powers and Functions Delegated	Delegate	Conditions and Limitations
s 46Q(4)(c)	Duty to pay amount to current owners of land in the area if an amount of levy has been paid to a municipal council as a development agency for plan preparation costs incurred by the Council or for the provision by the Council of works, services or facilities in an area under s 46Q(4)(a)	DDP, DM, PP	Must be done within six months of the end of the period required by the development contributions plan and with the consent of, and in the manner approved by, the Minister
s 46Q(4)(d)	Duty to submit to the Minister an amendment to the approved development contributions plan	DDP, DM, PP	Must be done in accordance with Part 3
s46Q(4)(e)	Duty to expend that amount on other works etc.	DDP, DM, PP	With the consent of, and in the manner approved by, the Minister
s 46QC	Power to recover any amount of levy payable under Part 3B	DDP, DM, PP	
s 46QD	Duty to prepare report and give a report to the Minister	DDP	Where Council is a collecting agency or development agency

Planning and Environment Act 1987			
Provision	Powers and Functions Delegated	Delegate	Conditions and Limitations
s 46V(3)	Duty to make a copy of the approved strategy plan (being the Melbourne Airport Environs Strategy Plan) and any documents lodged with it available	ND	
s 46Y	Duty to carry out works in conformity with the approved strategy plan	ND	
s 47	Power to decide that an application for a planning permit does not comply with that Act	CEO, DDP, DM, PP	
s 49(1)	Duty to keep a register of all applications for permits and determinations relating to permits	DDP, DM, PO, PP	
s 49(2)	Duty to make register available for inspection	DDP, DM, PO, PP	
s 50(4)	Duty to amend application	DDP, DM, PO, PP	
s 50(5)	Power to refuse to amend application	DDP, DM, PP	

Planning and Environment Act 1987			
Provision	Powers and Functions Delegated	Delegate	Conditions and Limitations
s 50(6)	Duty to make note of amendment to application in register	DM, PO, PP	
s 50A(1)	Power to make amendment to application	DDP, DM, PO, PP	
s 50A(3)	Power to require applicant to notify owner and make a declaration that notice has been given	DDP, DM, PO, PP	
s 50A(4)	Duty to note amendment to application in register	DDP, DM, PO, PP	
s 51	Duty to make copy of application available for inspection	DDP, DM, PO, PP	
s 52(1)(a)	Duty to give notice of the application to owners/occupiers of adjoining allotments unless satisfied that the grant of permit would not cause material detriment to any person	DDP, DM, PO, PP	

Planning and Environment Act 1987			
Provision	Powers and Functions Delegated	Delegate	Conditions and Limitations
s 52(1)(b)	Duty to give notice of the application to other municipal council where appropriate	DDP, DM, PO, PP	
s 52(1)(c)	Duty to give notice of the application to all persons required by the planning scheme	DDP, DM, PO, PP	
s 52(1)(ca)	Duty to give notice of the application to owners and occupiers of land benefited by a registered restrictive covenant if may result in breach of covenant	DDP, DM, PO, PP	
s 52(1)(cb)	Duty to give notice of the application to owners and occupiers of land benefited by a registered restrictive covenant if application is to remove or vary the covenant	DDP, DM, PO, PP	
s 52(1)(d)	Duty to give notice of the application to other persons who may be detrimentally effected	DDP, DM, PO, PP	
s.52(1AA)	Duty to give notice of an application to remove or vary a registered restrictive covenant	DDP, DM, PO, PP	

Planning and Environment Act 1987			
Provision	Powers and Functions Delegated	Delegate	Conditions and Limitations
s 52(3)	Power to give any further notice of an application where appropriate	DDP, DM, PO, PP	
s 53(1)	Power to require the applicant to give notice under s 52(1) to persons specified by it	DDP, DM, PO, PP	
s 53(1A)	Power to require the applicant to give the notice under s 52(1AA)	DDP, DM, PO, PP	
s 54(1)	Power to require the applicant to provide more information	DDP, DM, PO, PP	
s 54(1A)	Duty to give notice in writing of information required under s 54(1)	DDP, DM, PO, PP	
s 54(1B)	Duty to specify the lapse date for an application	DDP, DM, PO, PP	
s 54A(3)	Power to decide to extend time or refuse to extend time to give required information	DDP, DM, PO, PP	

Planning and Environment Act 1987			
Provision	Powers and Functions Delegated	Delegate	Conditions and Limitations
s 54A(4)	Duty to give written notice of decision to extend or refuse to extend time under s 54A(3)	DDP, DM, PO, PP	
s 55(1)	Duty to give copy application, together with the prescribed information, to every referral authority specified in the planning scheme	DDP, DM, PM, PO	
s 57(2A)	Power to reject objections considered made primarily for commercial advantage for the objector	CEO, DDP, DM, PP	
s 57(3)	Function of receiving name and address of persons to whom notice of decision is to go	DDP, DM, PO, PP	
s 57(5)	Duty to make available for inspection copy of all objections	DDP, DM, PO, PP	
s 57A(4)	Duty to amend application in accordance with applicant's request, subject to s 57A(5)	DDP, DM, PO, PP	

Planning and Environment Act 1987			
Provision	Powers and Functions Delegated	Delegate	Conditions and Limitations
s 57A(5)	Power to refuse to amend application	DDP, DM, PP	
s 57A(6)	Duty to note amendments to application in register	DDP, DM, PO, PP	
s 57B(1)	Duty to determine whether and to whom notice should be given	DDP, DM, PO, PP	
s 57B(2)	Duty to consider certain matters in determining whether notice should be given	DDP, DM, PO, PP	
s 57C(1)	Duty to give copy of amended application to referral authority	DDP, DM, PO, PP	
s 58	Duty to consider every application for a permit	DDP, DM, PO, PP	
s 58A	Power to request advice from the Planning Application Committee	DDP, DM, PO, PP	

Planning and Environment Act 1987			
Provision	Powers and Functions Delegated	Delegate	Conditions and Limitations
s 60	Duty to consider certain matters	DDP, DM, PO, PP	
s 60(1A)	Duty to consider certain matters	DDP, DM, PO, PP	
s 60(1B)	Duty to consider number of objectors in considering whether use or development may have significant social effect	DDP, DM, PO, PP	
s 61(1)	Power to determine permit application, either to decide to grant a permit, to decide to grant a permit with conditions or to refuse a permit application	DDP, DM, PP	The permit must not be inconsistent with a cultural heritage management plan under the Aboriginal Heritage Act 2006
s 61(2)	Duty to decide to refuse to grant a permit if a relevant determining referral authority objects to grant of permit	CEO, DDP, DM, PP	
s 61(2A)	Power to decide to refuse to grant a permit if a relevant recommending referral authority objects to the grant of permit	CEO, DDP, DM, PP	
s 61(3)(a)	Duty not to decide to grant a permit to use coastal Crown land without Minister's consent	CEO, DDP, DM, PO, PP	

Planning and Environment Act 1987			
Provision	Powers and Functions Delegated	Delegate	Conditions and Limitations
s 61(3)(b)	Duty to refuse to grant the permit without the Minister's consent	CEO, DDP, DM, PO, PP	
s 61(4)	Duty to refuse to grant the permit if grant would authorise a breach of a registered restrictive covenant	DDP, DM, PP	
s 62(1)	Duty to include certain conditions in deciding to grant a permit	DDP, DM, PO, PP	
s 62(2)	Power to include other conditions	DDP, DM, PO, PP	
s 62(4)	Duty to ensure conditions are consistent with paragraphs (a),(b) and (c)	DDP, DM, PM, PO	
s 62(5)(a)	Power to include a permit condition to implement an approved development contributions plan or an approved infrastructure contributions plan	DDP, DM, PO, PP	
s 62(5)(b)	Power to include a permit condition that specified works be provided on or to the land or paid for in accordance with s 173 agreement	DDP, DM, PO, PP	

Planning and Environment Act 1987			
Provision	Powers and Functions Delegated	Delegate	Conditions and Limitations
s 62(5)(c)	Power to include a permit condition that specified works be provided or paid for by the applicant	DDP, DM, PO, PP	
s 62(6)(a)	Duty not to include a permit condition requiring a person to pay an amount for or provide works except in accordance with ss 46N(1), 46GV(7) or 62(5)	DDP, DM, PO, PP	
s 62(6)(b)	Duty not to include a permit condition requiring a person to pay an amount for or provide works except a condition that a planning scheme requires to be included as referred to in s 62(1)(a)	DDP, DM, PO, PP	
s 63	Duty to issue the permit where made a decision in favour of the application (if no one has objected)	DDP, DM, PO, PP	
s 64(1)	Duty to give notice of decision to grant a permit to applicant and objectors	DDP, DM, PO, PP	This provision applies also to a decision to grant an amendment to a permit - see s 75
s 64(3)	Duty not to issue a permit until after the specified period	DDP, DM, PM, PO	This provision applies also to a decision to grant an amendment to a permit - see s 75

Planning and Environment Act 1987			
Provision	Powers and Functions Delegated	Delegate	Conditions and Limitations
s 64(5)	Duty to give each objector a copy of an exempt decision	DDP, DM, PM, PO	This provision applies also to a decision to grant an amendment to a permit - see s 75
s 64A	Duty not to issue permit until the end of a period when an application for review may be lodged with VCAT or until VCAT has determined the application, if a relevant recommending referral authority has objected to the grant of a permit	DDP, DM, PO, PP	This provision applies also to a decision to grant an amendment to a permit - see s 75A
s 65(1)	Duty to give notice of refusal to grant permit to applicant and person who objected under s 57	DDP, DM, PM, PO	
s 66(1)	Duty to give notice under s 64 or s 65 and copy permit to relevant determining referral authorities	DDP, DM, PP	
s 66(2)	Duty to give a recommending referral authority notice of its decision to grant a permit	DDP, DM, PO, PP	If the recommending referral authority objected to the grant of the permit or the responsible authority decided not to include a condition on the permit recommended by the recommending referral authority

Planning and Environment Act 1987			
Provision	Powers and Functions Delegated	Delegate	Conditions and Limitations
s 66(4)	Duty to give a recommending referral authority notice of its decision to refuse a permit	DDP, DM, PM, PO	If the recommending referral authority objected to the grant of the permit or the recommending referral authority recommended that a permit condition be included on the permit
s 66(6)	Duty to give a recommending referral authority a copy of any permit which Council decides to grant and a copy of any notice given under s 64 or 65	DDP, DM, PO, PP	If the recommending referral authority did not object to the grant of the permit or the recommending referral authority did not recommend a condition be included on the permit
s 69(1)	Function of receiving application for extension of time of permit	DDP, DM, PM, PO	
s 69(1A)	Function of receiving application for extension of time to complete development	DDP, DM, PP	
s 69(2)	Power to extend time	DDP, DM, PO, PP	
s 70	Duty to make copy permit available for inspection	DDP, DM, PP	
s 71(1)	Power to correct certain mistakes	DDP, DM, PP	

Planning and Environment Act 1987			
Provision	Powers and Functions Delegated	Delegate	Conditions and Limitations
s 71(2)	Duty to note corrections in register	DDP, DM, PO, PP	
s 73	Power to decide to grant amendment subject to conditions	DDP, DM, PO, PP	
s 74	Duty to issue amended permit to applicant if no objectors	DDP, DM, PO, PP	
s 76	Duty to give applicant and objectors notice of decision to refuse to grant amendment to permit	DDP, DM, PP	
s 76A(1)	Duty to give relevant determining referral authorities copy of amended permit and copy of notice	DDP, DM, PP	
s 76A(2)	Duty to give a recommending referral authority notice of its decision to grant an amendment to a permit	DDP, DM, PO, PP	If the recommending referral authority objected to the amendment of the permit or the responsible authority decided not to include a condition on the amended permit recommended by the recommending referral authority

Planning and Environment Act 1987			
Provision	Powers and Functions Delegated	Delegate	Conditions and Limitations
s 76A(4)	Duty to give a recommending referral authority notice of its decision to refuse a permit	DDP, DM, PM, PO	If the recommending referral authority objected to the amendment of the permit or the recommending referral authority recommended that a permit condition be included on the amended permit
s 76A(6)	Duty to give a recommending referral authority a copy of any amended permit which Council decides to grant and a copy of any notice given under s 64 or 76	DDP, DM, PO, PP	If the recommending referral authority did not object to the amendment of the permit or the recommending referral authority did not recommend a condition be included on the amended permit
s 76D	Duty to comply with direction of Minister to issue amended permit	DDP, DM, PO, PP	
s 83	Function of being respondent to an appeal	DDP, DM, PP	
s 83B	Duty to give or publish notice of application for review	CEO, DDP, DM, PP	
s 84(1)	Power to decide on an application at any time after an appeal is lodged against failure to grant a permit	CEO, DDP, DM, PP	

Planning and Environment Act 1987			
Provision	Powers and Functions Delegated	Delegate	Conditions and Limitations
s 84(2)	Duty not to issue a permit or notice of decision or refusal after an application is made for review of a failure to grant a permit	DDP, DM, PO, PP	
s 84(3)	Duty to tell principal registrar if decide to grant a permit after an application is made for review of its failure to grant a permit	DDP, DM, PP	
s 84(6)	Duty to issue permit on receipt of advice within 3 working days	DDP, DM, PP	
s 84AB	Power to agree to confining a review by the Tribunal	DDP, DM, PO, PP	
s 86	Duty to issue a permit at order of Tribunal within 3 working days	DDP, DM, PP	
s 87(3)	Power to apply to VCAT for the cancellation or amendment of a permit	DDP, DM, PP	
s 90(1)	Function of being heard at hearing of request for cancellation or amendment of a permit	DDP, DM, PP	

Planning and Environment Act 1987			
Provision	Powers and Functions Delegated	Delegate	Conditions and Limitations
s 91(2)	Duty to comply with the directions of VCAT	CEO, DDP, DM, PP	
s 91(2A)	Duty to issue amended permit to owner if Tribunal so directs	DDP, DM, PP	
s 92	Duty to give notice of cancellation/amendment of permit by VCAT to persons entitled to be heard under s 90	DDP, DM, PO, PP	
s 93(2)	Duty to give notice of VCAT order to stop development	DDP, DM, PO, PP	
s 95(3)	Function of referring certain applications to the Minister	DDP, DM, PO, PP	
s 95(4)	Duty to comply with an order or direction	DDP, DM, PO, PP	
s 96(1)	Duty to obtain a permit from the Minister to use and develop its land	CEO, DDP, DM, PO, PP	

Planning and Environment Act 1987			
Provision	Powers and Functions Delegated	Delegate	Conditions and Limitations
s 96(2)	Function of giving consent to other persons to apply to the Minister for a permit to use and develop Council land	DDP, DM, PO, PP	
s 96A(2)	Power to agree to consider an application for permit concurrently with preparation of proposed amendment	CEO, DDP, DM, PO, PP	
s 96C	Power to give notice, to decide not to give notice, to publish notice and to exercise any other power under s 96C	CEO, DDP, DM, PO, PP	
s 96F	Duty to consider the panel's report under s 96E	DDP, DM, PP	
s 96G(1)	Power to determine to recommend that a permit be granted or to refuse to recommend that a permit be granted and power to notify applicant of the determination (including power to give notice under s 23 of the Planning and Environment (Planning Schemes) Act 1996)	DDP, DM, PP	
s 96H(3)	Power to give notice in compliance with Minister's direction	CEO, DDP, ND	

Planning and Environment Act 1987			
Provision	Powers and Functions Delegated	Delegate	Conditions and Limitations
s 96J	Power to issue permit as directed by the Minister	DDP, DM, PP	
s 96K	Duty to comply with direction of the Minister to give notice of refusal	DDP, DM, PO, PP	
s 96Z	Duty to keep levy certificates given to it under ss 47 or 96A for no less than 5 years from receipt of the certificate	DDP, DM, PO, PP	
s 97C	Power to request Minister to decide the application	CEO, ND	
s 97D(1)	Duty to comply with directions of Minister to supply any document or assistance relating to application	CEO, DDP, DM, PP	
s 97G(3)	Function of receiving from Minister copy of notice of refusal to grant permit or copy of any permit granted by the Minister	CEO, DDP, DM, PP	
s 97G(6)	Duty to make a copy of permits issued under s 97F available for inspection	CEO, DDP, DM, PP	

Planning and Environment Act 1987			
Provision	Powers and Functions Delegated	Delegate	Conditions and Limitations
s 97L	Duty to include Ministerial decisions in a register kept under s 49	CEO, DDP, DM, PP	
s 97MH	Duty to provide information or assistance to the Planning Application Committee	DDP, DM, PP	
s 97MI	Duty to contribute to the costs of the Planning Application Committee or subcommittee	DDP, DM, PP	
s 97O	Duty to consider application and issue or refuse to issue certificate of compliance	DDP, DM, PP	
s 97P(3)	Duty to comply with directions of VCAT following an application for review of a failure or refusal to issue a certificate	CEO, DDP, DM, PP	
s 97Q(2)	Function of being heard by VCAT at hearing of request for amendment or cancellation of certificate	CEO, DDP, DM, PP	
s 97Q(4)	Duty to comply with directions of VCAT	CEO, DDP, DM, PP	

Planning and Environment Act 1987			
Provision	Powers and Functions Delegated	Delegate	Conditions and Limitations
s 97R	Duty to keep register of all applications for certificate of compliance and related decisions	CEO, DDP, DM, PP	
s 98(1)&(2)	Function of receiving claim for compensation in certain circumstances	CEO, DDP, DM, PP	
s 98(4)	Duty to inform any person of the name of the person from whom compensation can be claimed	CEO, DDP, DM, PP	
s 101	Function of receiving claim for expenses in conjunction with claim	CEO, DDP, DM, PP	
s 103	Power to reject a claim for compensation in certain circumstances	CEO, DDP, DM, PP	
s.107(1)	function of receiving claim for compensation	CEO, DDP, DM, PP	

Planning and Environment Act 1987			
Provision	Powers and Functions Delegated	Delegate	Conditions and Limitations
s 107(3)	Power to agree to extend time for making claim	CEO, DDP, DM, PP	
s 114(1)	Power to apply to the VCAT for an enforcement order	CEO, DDP, DM, PP	
s 117(1)(a)	Function of making a submission to the VCAT where objections are received	CEO, DDP, DM, PO, PP	
s 120(1)	Power to apply for an interim enforcement order where s 114 application has been made	CEO, DDP, DM, PO, PP	
s 123(1)	Power to carry out work required by enforcement order and recover costs	DDP, DM, PP	
s 123(2)	Power to sell buildings, materials, etc salvaged in carrying out work under s 123(1)	CEO, DDP, DM, PP	Except Crown Land
s 129	Function of recovering penalties	DDP, DM, PP	

Planning and Environment Act 1987			
Provision	Powers and Functions Delegated	Delegate	Conditions and Limitations
s 130(5)	Power to allow person served with an infringement notice further time	CEO, DDP, DM, PP	
s 149A(1)	Power to refer a matter to the VCAT for determination	CEO, DDP	
s 149A(1A)	power to apply to VCAT for the determination of a matter relating to the interpretation of a s.173 agreement	DDP, DM, PP	
s 156	Duty to pay fees and allowances (including a payment to the Crown under s 156(2A)), and payment or reimbursement for reasonable costs and expenses incurred by the panel in carrying out its functions unless the Minister directs otherwise under s 156(2B)power to ask for contribution under s 156(3) and power to abandon amendment or part of it under s 156(4)	CEO, DDP, DM, PP	Where Council is the relevant planning authority
s 171(2)(f)	Power to carry out studies and commission reports	CEO, DDP, ND	
s 171(2)(g)	Power to grant and reserve easements	CEO, DDP	
s 172C	Power to compulsorily acquire any outer public purpose land that is specified in the approved infrastructure contributions plan	DDP	Where Council is a development agency specified in an approved infrastructure contributions plan

Planning and Environment Act 1987			
Provision	Powers and Functions Delegated	Delegate	Conditions and Limitations
s 172D(1)	Power to compulsorily acquire any inner public purpose land that is specified in the plan before the time that the land is required to be provided to Council under s 46GV(4)	DDP	Where Council is a collecting agency specified in an approved infrastructure contributions plan
s 172D(2)	Power to compulsorily acquire any inner public purpose land, the use and development of which is to be the responsibility of Council under the plan, before the time that the land is required to be provided under s 46GV(4)	DDP	Where Council is the development agency specified in an approved infrastructure contributions plan
s 173(1)	Power to enter into agreement covering matters set out in s 174	DDP, DI, DM, EM, PP	
s 173(1A)	Power to enter into an agreement with an owner of land for the development or provision of land in relation to affordable housing	CEO	Where Council is the relevant responsible authority
	Power to decide whether something is to the satisfaction of Council, where an agreement made under s 173 of the Planning and Environment Act 1987 requires something to be to the satisfaction of Council or Responsible Authority	DDP, DI, DM, EM, PP	
	Power to give consent on behalf of Council, where an agreement made under s 173 of the Planning and Environment Act 1987 requires that something may not be done without the consent of Council or Responsible Authority	CEO, DDP, DM, ND	

Planning and Environment Act 1987			
Provision	Powers and Functions Delegated	Delegate	Conditions and Limitations
s 177(2)	Power to end a s 173 agreement with the agreement of all those bound by any covenant in the agreement or otherwise in accordance with Division 2 of Part 9	DDP, DM, ND	
s 178	power to amend a s 173 agreement with the agreement of all those bound by any covenant in the agreement or otherwise in accordance with Division 2 of Part 9	DDP, DM, ND	
s 178A(1)	Function of receiving application to amend or end an agreement	CEO, DDP	
s 178A(3)	Function of notifying the owner as to whether it agrees in principle to the proposal under s 178A(1)	DDP	
s 178A(4)	Function of notifying the applicant and the owner as to whether it agrees in principle to the proposal	CEO, DDP	
s 178A(5)	Power to propose to amend or end an agreement	CEO, DDP	
s 178B(1)	Duty to consider certain matters when considering proposal to amend an agreement	DDP, DM, PP	

Planning and Environment Act 1987			
Provision	Powers and Functions Delegated	Delegate	Conditions and Limitations
s 178B(2)	Duty to consider certain matters when considering proposal to end an agreement	DDP, DM, PP	
s 178C(2)	Duty to give notice of the proposal to all parties to the agreement and other persons who may be detrimentally affected by decision to amend or end	DDP, DM, PP	
s 178C(4)	Function of determining how to give notice under s 178C(2)	DDP, DM, PP	
s 178E(1)	Duty not to make decision until after 14 days after notice has been given	CEO, DDP	
s.178E(2)(a)	Power to amend or end the agreement in accordance with the proposal	CEO, DDP	If no objections are made under s 178D Must consider matters in s 178B
s 178E(2)(b)	Power to amend or end the agreement in a manner that is not substantively different from the proposal	CEO, DDP	If no objections are made under s 178D Must consider matters in s 178B

Planning and Environment Act 1987			
Provision	Powers and Functions Delegated	Delegate	Conditions and Limitations
s 178E(2)(c)	Power to refuse to amend or end the agreement	CEO, DDP	If no objections are made under s 178D Must consider matters in s 178B
s 178E(3)(a)	Power to amend or end the agreement in accordance with the proposal	CEO, DDP	After considering objections, submissions and matters in s 178B
s 178E(3)(b)	Power to amend or end the agreement in a manner that is not substantively different from the proposal	CEO, DDP	After considering objections, submissions and matters in s 178B
s.178E(3)(c)	power to amend or end the agreement in a manner that is substantively different from the proposal	CEO, DDP	After considering objections, submissions and matters in s.178B
s 178E(3)(d)	Power to refuse to amend or end the agreement	CEO	After considering objections, submissions and matters in s 178B
s 178F(1)	Duty to give notice of its decision under s 178E(3)(a) or (b)	CEO, DDP	

Planning and Environment Act 1987			
Provision	Powers and Functions Delegated	Delegate	Conditions and Limitations
s 178F(2)	Duty to give notice of its decision under s 178E(2)(c) or (3)(d)	CEO, DDP	
s 178F(4)	Duty not to proceed to amend or end an agreement under s 178E until at least 21 days after notice has been given or until an application for review to the Tribunal has been determined or withdrawn	CEO, DDP	
s 178G	Duty to sign amended agreement and give copy to each other party to the agreement	CEO	
s 178H	Power to require a person who applies to amend or end an agreement to pay the costs of giving notices and preparing the amended agreement	CEO, DDP	
s 178I(3)	Duty to notify, in writing, each party to the agreement of the ending of the agreement relating to Crown land	CEO, DDP	
s 179(2)	Duty to make available for inspection copy agreement	DDP, DM, PO, PP	

Planning and Environment Act 1987			
Provision	Powers and Functions Delegated	Delegate	Conditions and Limitations
s 181	Duty to apply to the Registrar of Titles to record the agreement and to deliver a memorial to Registrar-General	DDP, DM, PP	
s 181(1A)(a)	Power to apply to the Registrar of Titles to record the agreement	DDP, DM, PP	
s 181(1A)(b)	Duty to apply to the Registrar of Titles, without delay, to record the agreement	DDP, DM, PP	
s 182	Power to enforce an agreement	CEO, DDP, DM, PP	
s 183	Duty to tell Registrar of Titles of ending/amendment of agreement	DDP, DM, PC, PP	
s 184F(1)	Power to decide to amend or end an agreement at any time after an application for review of the failure of Council to make a decision	CEO, DDP	
s 184F(2)	Duty not to amend or end the agreement or give notice of the decision after an application is made to VCAT for review of a failure to amend or end an agreement	CEO, DDP	

Planning and Environment Act 1987			
Provision	Powers and Functions Delegated	Delegate	Conditions and Limitations
s 184F(3)	Duty to inform the principal registrar if the responsible authority decides to amend or end an agreement after an application is made for the review of its failure to end or amend the agreement	DDP, DM, PP	
s 184F(5)	Function of receiving advice from the principal registrar that the agreement may be amended or ended in accordance with Council's decision	DDP, DM, PP	
s 184G(2)	Duty to comply with a direction of the Tribunal	DDP, DM, PP	
s 184G(3)	Duty to give notice as directed by the Tribunal	DDP, DM, PP	
s 198(1)	Function to receive application for planning certificate	DDP, DM, PO, PP	
s 199(1)	Duty to give planning certificate to applicant	DDP, DM, PO, PP	
s 201(1)	Function of receiving application for declaration of underlying zoning	DDP, DM, PO, PP	

Planning and Environment Act 1987			
Provision	Powers and Functions Delegated	Delegate	Conditions and Limitations
s 201(3)	Duty to make declaration	DDP, DM, PP	
	Power to decide, in relation to any planning scheme or permit, that a specified thing has or has not been done to the satisfaction of Council	DDP, DM, PO, PP	
	Power, in relation to any planning scheme or permit, to consent or refuse to consent to any matter which requires the consent or approval of Council	DDP, DM, PO, PP	
	Power to approve any plan or any amendment to a plan or other document in accordance with a provision of a planning scheme or condition in a permit	DDP, DM, PO, PP	
	Power to give written authorisation in accordance with a provision of a planning scheme	DDP, DM, PO, PP	
s 201UAB(1)	Function of providing the Victoria Planning Authority with information relating to any land within municipal district	DDP, DM, PO, PP	

Planning and Environment Act 1987		
Provision	Powers and Functions Delegated	Delegate
s 201UAB(2)	Duty to provide the Victoria Planning Authority with information requested under s 201UAB(1) as soon as possible	DDP, DM, ND

Additional S6

Planning and Environment Act 1987		
Provision	Powers and Functions Delegated	Delegate
s61(1)A	power to determine permit application, either to decide to grant a permit.	CEO, DDP, DM
s61(1)B	power to determine permit application, to decide to grant a permit with conditions.	CEO, DDP, DM
s61(1)C	power to determine permit application or to refuse a permit application.	CEO, DDP

Residential Tenancies Act 1997			
Provision	Powers and Functions Delegated	Delegate	Conditions and Limitations
s 91ZU(1)	Power to give a renter a notice to vacate rented premises	CEO	Where Council is a public statutory authority engaged in the provision of housing Note: this power is not yet in force and will commence on 27 April 2021, unless proclaimed earlier
s 91ZZC(1)	Power to give a renter a notice to vacate rented premises	CEO	Where Council is a public statutory authority authorised to acquire land compulsorily for its purposes Note: this power is not yet in force and will commence on 27 April 2021, unless proclaimed earlier
s 91ZZE(1)	Power to give a renter a notice to vacate rented premises	CEO	Where Council is a public statutory authority engaged in the provision of housing Note: this power is not yet in force and will commence on 27 April 2021, unless proclaimed earlier
s 91ZZE(3)	Power to publish Council's criteria for eligibility for the provision of housing	CEO	Where Council is a public statutory authority engaged in the provision of housing

Residential Tenancies Act 1997			
Provision	Powers and Functions Delegated	Delegate	Conditions and Limitations
			Note: this power is not yet in force and will commence on 27 April 2021, unless proclaimed earlier
s 142D	Function of receiving notice regarding an unregistered rooming house	DDP, PHRSC	
s 142G(1)	Duty to enter required information in Rooming House Register for each rooming house in municipal district	DDP, MBS, PHRSC	
s 142G(2)	Power to enter certain information in the Rooming House Register	DDP, MBS, PHRSC	
s 142I(2)	Power to amend or revoke an entry in the Rooming House Register if necessary to maintain the accuracy of the entry	DDP, MBS, PHRSC	
s 206AZA(2)	Function of receiving written notification	CEO	Note: this power is not yet in force and will commence on 27 April 2021, unless proclaimed earlier
s 207ZE(2)	Function of receiving written notification	CEO	Note: this power is not yet in force and will commence on 27 April 2021, unless proclaimed earlier

Residential Tenancies Act 1997			
Provision	Powers and Functions Delegated	Delegate	Conditions and Limitations
s 311A(2)	Function of receiving written notification	DDP, MBS, PHRSC	
s 317ZDA(2)	Function of receiving written notification	DDP, MBS, PHRSC	
s 518F	Power to issue notice to caravan park regarding emergency management plan if determined that the plan does not comply with the requirements	DDP, MBS, PHRSC	
s 522(1)	Power to give a compliance notice to a person	EHO, MBS, PHRSC	
s 525(2)	Power to authorise an officer to exercise powers in s 526 (either generally or in a particular case)	CEO	
s 525(4)	Duty to issue identity card to authorised officers	CEO	
s 526(5)	Duty to keep record of entry by authorised officer under s 526	CEO	

Residential Tenancies Act 1997			
Provision	Powers and Functions Delegated	Delegate	Conditions and Limitations
s 526A(3)	Function of receiving report of inspection	EHO, MBS, PHRSC	
s 527	Power to authorise a person to institute proceedings (either generally or in a particular case)	EHO, MBS, PHRSC	

Road Management Act 2004			
Provision	Powers and Functions Delegated	Delegate	Conditions and Limitations
s 11(1)	Power to declare a road by publishing a notice in the Government Gazette	ND	Obtain consent in circumstances specified in s 11(2)
s 11(8)	Power to name a road or change the name of a road by publishing notice in Government Gazette	ND	
s 11(9)(b)	Duty to advise Registrar	DI, EAM, EM	

Road Management Act 2004			
Provision	Powers and Functions Delegated	Delegate	Conditions and Limitations
s 11(10)	Duty to inform Secretary to Department of Environment, Land, Water and Planning of declaration etc.	DI, EAM, EM	Subject to s 11(10A)
s 11(10A)	Duty to inform Secretary to Department of Environment, Land, Water and Planning or nominated person	DI, EAM, EM	Where Council is the coordinating road authority
s 12(2)	Power to discontinue road or part of a road	DI, EAM, EM	Where Council is the coordinating road authority
s 12(4)	Duty to publish, and provide copy, notice of proposed discontinuance	ND	Power of coordinating road authority where it is the discontinuing body Unless s 12(11) applies
s 12(5)	Duty to consider written submissions received within 28 days of notice	DI, EAM, EM	Duty of coordinating road authority where it is the discontinuing body Unless s 12(11) applies
s 12(6)	Function of hearing a person in support of their written submission	DI, EAM, EM	Function of coordinating road authority where it is the discontinuing body

Road Management Act 2004			
Provision	Powers and Functions Delegated	Delegate	Conditions and Limitations
			Unless s 12(11) applies
s 12(7)	Duty to fix day, time and place of meeting under s 12(6) and to give notice	DI, EAM, EM	Duty of coordinating road authority where it is the discontinuing body Unless s 12(11) applies
s 12(10)	Duty to notify of decision made	DI, EAM, EM	Duty of coordinating road authority where it is the discontinuing body Does not apply where an exemption is specified by the regulations or given by the Minister
s 13(1)	Power to fix a boundary of a road by publishing notice in Government Gazette	DI, EAM, EM	Power of coordinating road authority and obtain consent under s 13(3) and s 13(4) as appropriate
s 14(4)	Function of receiving notice from the Head, Transport for Victoria	CEO, DI	
s 14(7)	Power to appeal against decision of the Head, Transport for Victoria	DI, EAM, EM	

Road Management Act 2004			
Provision	Powers and Functions Delegated	Delegate	Conditions and Limitations
s 15(1)	Power to enter into arrangement with another road authority, utility or a provider of public transport to transfer a road management function of the road authority to the other road authority, utility or provider of public transport	CEO, DI, EM	
s 15(1A)	Power to enter into arrangement with a utility to transfer a road management function of the utility to the road authority	CEO, DI, EM	
s 15(2)	Duty to include details of arrangement in public roads register	DI, EAM, EM	
s 16(7)	Power to enter into an arrangement under s 15	CEO, DI, EM	
s 16(8)	Duty to enter details of determination in public roads register	DI, EAM, EM	
s 17(2)	Duty to register public road in public roads register	DI, EAM, EM	Where Council is the coordinating road authority
s 17(3)	Power to decide that a road is reasonably required for general public use	DI, EM	Where Council is the coordinating road authority

Road Management Act 2004			
Provision	Powers and Functions Delegated	Delegate	Conditions and Limitations
s 17(3)	Duty to register a road reasonably required for general public use in public roads register	DI, EAM, EM	Where Council is the coordinating road authority
s 17(4)	Power to decide that a road is no longer reasonably required for general public use	ND	Where Council is the coordinating road authority
s 17(4)	Duty to remove road no longer reasonably required for general public use from public roads register	EAM, EM	Where Council is the coordinating road authority
s 18(1)	Power to designate ancillary area	DI, EAM, EM	Where Council is the coordinating road authority, and obtain consent in circumstances specified in s 18(2)
s 18(3)	Duty to record designation in public roads register	DI, EAM, EM	Where Council is the coordinating road authority
s 19(1)	Duty to keep register of public roads in respect of which it is the coordinating road authority	DI, EAM, EM	
s 19(4)	Duty to specify details of discontinuance in public roads register	DI, EAM, EM	

Road Management Act 2004			
Provision	Powers and Functions Delegated	Delegate	Conditions and Limitations
s 19(5)	Duty to ensure public roads register is available for public inspection	DI, EAM, EM	
s 21	Function of replying to request for information or advice	CEO, DI, EAM, EM	Obtain consent in circumstances specified in s 11(2)
s 22(2)	Function of commenting on proposed direction	CEO, DI, EAM, EM	
s 22(4)	Duty to publish a copy or summary of any direction made under s 22 by the Minister in its annual report.	CEO, DI, EAM, EM	
s 22(5)	Duty to give effect to a direction under s 22	DI, EM	
s 40(1)	Duty to inspect, maintain and repair a public road.	DI, EM, WM	
s 40(5)	Power to inspect, maintain and repair a road which is not a public road	DI, EM, WM	

Road Management Act 2004			
Provision	Powers and Functions Delegated	Delegate	Conditions and Limitations
s 41(1)	Power to determine the standard of construction, inspection, maintenance and repair	EAM, EM	
s 42(1)	Power to declare a public road as a controlled access road	DI, EM	Power of coordinating road authority and sch 2 also applies
s 42(2)	Power to amend or revoke declaration by notice published in Government Gazette	DI, EM	Power of coordinating road authority and sch 2 also applies
s 42A(3)	Duty to consult with Head, Transport for Victoria and Minister for Local Government before road is specified	DI, EAM, EM	Where Council is the coordinating road authority If road is a municipal road or part thereof
s 42A(4)	Power to approve Minister's decision to specify a road as a specified freight road	DI, EM	Where Council is the coordinating road authority If road is a municipal road or part thereof and where road is to be specified a freight road
s 48EA	Duty to notify the owner or occupier of land and provider of public transport on which rail infrastructure or rolling stock is located (and any relevant provider of public transport)	DI, EAM, EM	Where Council is the responsible road authority, infrastructure manager or works manager

Road Management Act 2004			
Provision	Powers and Functions Delegated	Delegate	Conditions and Limitations
s 48M(3)	Function of consulting with the relevant authority for purposes of developing guidelines under s 48M	DI, EAM, EM	
s 49	Power to develop and publish a road management plan	DI, EAM, EM	
s 51	Power to determine standards by incorporating the standards in a road management plan	DI, EAM, EM	
s 53(2)	Power to cause notice to be published in Government Gazette of amendment etc of document in road management plan	ND	
s 54(2)	Duty to give notice of proposal to make a road management plan	DI, EAM, EM	
s 54(5)	Duty to conduct a review of road management plan at prescribed intervals	DI, EAM, EM	
s 54(6)	Power to amend road management plan	DI, EAM, EM	

Road Management Act 2004			
Provision	Powers and Functions Delegated	Delegate	Conditions and Limitations
s 54(7)	Duty to incorporate the amendments into the road management plan	DI, EAM, EM	
s 55(1)	Duty to cause notice of road management plan to be published in Government Gazette and newspaper	DI, EAM, EM	
s 63(1)	Power to consent to conduct of works on road	DI, EM	Where Council is the coordinating road authority
s 63(2)(e)	Power to conduct or to authorise the conduct of works in, on, under or over a road in an emergency	DI, EM	Where Council is the infrastructure manager
s 64(1)	Duty to comply with cl 13 of sch 7	DI, EM	Where Council is the infrastructure manager or works manager
s 66(1)	Power to consent to structure etc	DI, EM	Where Council is the coordinating road authority
s 67(2)	Function of receiving the name & address of the person responsible for distributing the sign or bill	DI, EAM, EM	Where Council is the coordinating road authority

Road Management Act 2004			
Provision	Powers and Functions Delegated	Delegate	Conditions and Limitations
s 67(3)	Power to request information	DI, EAM, EM	Where Council is the coordinating road authority
s 68(2)	Power to request information	DI, EAM, EM	Where Council is the coordinating road authority
s 71(3)	Power to appoint an authorised officer	CEO, DI, EM	
s 72	Duty to issue an identity card to each authorised officer	CEO	
s 85	Function of receiving report from authorised officer	DI, EM	
s 86	Duty to keep register re s 85 matters	DI, EM	
s 87(1)	Function of receiving complaints	DI, EM	

Road Management Act 2004			
Provision	Powers and Functions Delegated	Delegate	Conditions and Limitations
s 87(2)	Duty to investigate complaint and provide report	CEO, DI, EAM, EM	
s 112(2)	Power to recover damages in court	CEO, DI, EAM, EM	
s 116	Power to cause or carry out inspection	DI, EAM, EM	
s 119(2)	Function of consulting with the Head, Transport for Victoria	DI, EAM, EM	
s 120(1)	Power to exercise road management functions on an arterial road (with the consent of the Head, Transport for Victoria)	DI, EM	
s 120(2)	Duty to seek consent of the Head, Transport for Victoria to exercise road management functions before exercising power in s 120(1)	DI, EAM, EM	
s 121(1)	Power to enter into an agreement in respect of works	DI, EM	

Road Management Act 2004			
Provision	Powers and Functions Delegated	Delegate	Conditions and Limitations
s 122(1)	Power to charge and recover fees	DI, EM	
s 123(1)	Power to charge for any service	DI, EM	
sch 2 cl 2(1)	Power to make a decision in respect of controlled access roads	ND	
sch 2 cl 3(1)	Duty to make policy about controlled access roads	ND	
sch 2 cl 3(2)	Power to amend, revoke or substitute policy about controlled access roads	ND	
sch 2 cl 4	Function of receiving details of proposal from the Head, Transport for Victoria	DI, EM	
sch 2 cl 5	Duty to publish notice of declaration	DI, EAM, EM	

Road Management Act 2004			
Provision	Powers and Functions Delegated	Delegate	Conditions and Limitations
sch 7 cl 7(1)	Duty to give notice to relevant coordinating road authority of proposed installation of non-road infrastructure or related works on a road reserve	DI, EM, WM	Where Council is the infrastructure manager or works manager
sch 7 cl 8(1)	Duty to give notice to any other infrastructure manager or works manager responsible for any non-road infrastructure in the area, that could be affected by any proposed installation of infrastructure or related works on a road or road reserve of any road	DI, EM, WM	Where Council is the infrastructure manager or works manager
sch 7 cl 9(1)	Duty to comply with request for information from a coordinating road authority, an infrastructure manager or a works manager responsible for existing or proposed infrastructure in relation to the location of any non-road infrastructure and technical advice or assistance in conduct of works	DI, EAM, EM, WM	Where Council is the infrastructure manager or works manager responsible for non-road infrastructure
sch 7 cl 9(2)	Duty to give information to another infrastructure manager or works manager where becomes aware any infrastructure or works are not in the location shown on records, appear to be in an unsafe condition or appear to need maintenance	DI, EAM, EM	Where Council is the infrastructure manager or works manager
sch 7 cl 10(2)	Where Sch 7 cl 10(1) applies, duty to, where possible, conduct appropriate consultation with persons likely to be significantly affected	DI, EM	Where Council is the infrastructure manager or works manager

Road Management Act 2004			
Provision	Powers and Functions Delegated	Delegate	Conditions and Limitations
sch 7 cl 12(2)	Power to direct infrastructure manager or works manager to conduct reinstatement works	DI, EM, WM	Where Council is the coordinating road authority
sch 7 cl 12(3)	Power to take measures to ensure reinstatement works are completed	DI, EM, WM	Where Council is the coordinating road authority
sch 7 cl 12(4)	Duty to ensure that works are conducted by an appropriately qualified person	DI, EM, WM	Where Council is the coordinating road authority
sch 7 cl 12(5)	Power to recover costs	DI, EM, WM	Where Council is the coordinating road authority
sch 7 cl 13(1)	Duty to notify relevant coordinating road authority within 7 days that works have been completed, subject to sch 7 cl 13(2)	DI, EAM, EM, WM	Where Council is the works manager
sch 7 cl 13(2)	Power to vary notice period	DI, EAM, EM	Where Council is the coordinating road authority
sch 7 cl 13(3)	Duty to ensure works manager has complied with obligation to give notice under sch 7 cl 13(1)	DI, EAM, EM	Where Council is the infrastructure manager

Road Management Act 2004			
Provision	Powers and Functions Delegated	Delegate	Conditions and Limitations
sch 7 cl 16(1)	Power to consent to proposed works	DI, EM, WM	Where Council is the coordinating road authority
sch 7 cl 16(4)	Duty to consult	DI, EAM, EM	Where Council is the coordinating road authority, responsible authority or infrastructure manager
sch 7 cl 16(5)	Power to consent to proposed works	DI, EAM, EM	Where Council is the coordinating road authority
sch 7 cl 16(6)	Power to set reasonable conditions on consent	DI, EAM, EM	Where Council is the coordinating road authority
sch 7 cl 16(8)	Power to include consents and conditions	DI, EAM, EM	Where Council is the coordinating road authority
sch 7 cl 17(2)	Power to refuse to give consent and duty to give reasons for refusal	DI, EAM, EM	Where Council is the coordinating road authority
sch 7 cl 18(1)	Power to enter into an agreement	DI, EM	Where Council is the coordinating road authority

Road Management Act 2004			
Provision	Powers and Functions Delegated	Delegate	Conditions and Limitations
sch7 cl 19(1)	Power to give notice requiring rectification of works	DI, EAM, EM, WM	Where Council is the coordinating road authority
sch 7 cl 19(2) & (3)	Power to conduct the rectification works or engage a person to conduct the rectification works and power to recover costs incurred	DI, EM, WM	Where Council is the coordinating road authority
sch 7 cl 20(1)	Power to require removal, relocation, replacement or upgrade of existing non-road infrastructure	DI, EM, WM	Where Council is the coordinating road authority
sch 7A cl 2	Power to cause street lights to be installed on roads	DI, EM	Power of responsible road authority where it is the coordinating road authority or responsible road authority in respect of the road
sch 7 cl 3(1)(d)	Duty to pay installation and operation costs of street lighting - where road is not an arterial road	DI, EM	Where Council is the responsible road authority
sch 7A cl 3(1)(e)	Duty to pay installation and operation costs of street lighting - where road is a service road on an arterial road and adjacent areas	DI, EAM, EM	Where Council is the responsible road authority

Road Management Act 2004			
Provision	Powers and Functions Delegated	Delegate	Conditions and Limitations
sch 7A cl (3)(1)(f)	Duty to pay installation and percentage of operation costs of street lighting - for arterial roads in accordance with cls 3(2) and 4	DI, EM	Duty of Council as responsible road authority that installed the light (re: installation costs) and where Council is relevant municipal council (re: operating costs)

Planning and Environment Regulations 2015			
Provision	Powers and Functions Delegated	Delegate	Conditions and Limitations
r.6	function of receiving notice, under section 19(1)(c) of the Act, from a planning authority of its preparation of an amendment to a planning scheme	DDP, DM	where Council is not the planning authority and the amendment affects land within Council's municipal district; or where the amendment will amend the planning scheme to designate Council as an acquiring authority.
r.21	power of responsible authority to require a permit applicant to verify information (by statutory declaration or other written confirmation satisfactory to the responsible authority) in an application for a permit or to amend a permit or any information provided under section 54 of the Act	CEO, DDP, DM, PP	

Planning and Environment Regulations 2015			
Provision	Powers and Functions Delegated	Delegate	Conditions and Limitations
r.25(a)	duty to make copy of matter considered under section 60(1A)(g) available for inspection free of charge	DDP	where Council is the responsible authority
r.25(b)	function of receiving a copy of any document considered under section 60(1A)(g) by the responsible authority and duty to make the document available for inspection free of charge	DDP	where Council is not the responsible authority but the relevant land is within Council's municipal district
r.42	function of receiving notice under section 96C(1)(c) of the Act from a planning authority of its preparation of a combined application for an amendment to a planning scheme and notice of a permit application	DDP, DM	where Council is not the planning authority and the amendment affects land within Council's municipal district; or where the amendment will amend the planning scheme to designate Council as an acquiring authority.

Planning and Environment (Fees) Regulations 2016		
Provision	Powers and Functions Delegated	Delegate
r 19	Power to waive or rebate a fee relating to an amendment of a planning scheme	CEO, DDP

Planning and Environment (Fees) Regulations 2016			
Provision	Powers and Functions Delegated	Delegate	Conditions and Limitations
r 20	Power to waive or rebate a fee other than a fee relating to an amendment to a planning scheme	CEO, DDP	
r 21	Duty to record matters taken into account and which formed the basis of a decision to waive or rebate a fee under r 19 or 20	DM	

Residential Tenancies (Caravan Parks and Movable Dwellings Registration and Standards) Regulations 2020			
Provision	Powers and Functions Delegated	Delegate	Conditions and Limitations
r 7	Function of entering into a written agreement with a caravan park owner	DDP, PHRSC	
r 10	Function of receiving application for registration	EHO, PHRSC	
r 11	Function of receiving application for renewal of registration	DDP, PHRSC	
r 12(1)	Duty to grant the registration if satisfied that the caravan park complies with these regulations	DDP, EHO, PHRSC	
r 12(1)	Power to refuse to renew the registration if not satisfied that the caravan park complies with these regulations	DDP, EHO, PHRSC	
r 12(2)	Duty to renew the registration if satisfied that the caravan park complies with these regulations	EHO, PHRSC	

Residential Tenancies (Caravan Parks and Movable Dwellings Registration and Standards) Regulations 2020			
Provision	Powers and Functions Delegated	Delegate	Conditions and Limitations
r 12(2)	Power to refuse to renew the registration if not satisfied that the caravan park complies with these regulations	DDP, PHRSC	
r 12(3)	Duty to have regard to matters in determining an application for registration or an application for renewal of registration	DDP, PHRSC	
r 12(4) & (5)	Duty to issue certificate of registration	EHO, PHRSC	
r 14(1)	Function of receiving notice of transfer of ownership	EHO, PHRSC	
r 14(3)	Power to determine where notice of transfer is displayed	EHO, PHRSC	
r 15(1)	Duty to transfer registration to new caravan park owner	EHO, PHRSC	
r 15(2)	Duty to issue a certificate of transfer of registration	EHO, PHRSC	
r 16(1)	Power to determine the fee to accompany applications for registration or applications for renewal of registration	EHO, PHRSC	
r 17	Duty to keep register of caravan parks	EHO, PHRSC	
r 18(4)	Power to determine where the emergency contact person's details are displayed	DDP, EHO, PHRSC	

Residential Tenancies (Caravan Parks and Movable Dwellings Registration and Standards) Regulations 2020			
Provision	Powers and Functions Delegated	Delegate	Conditions and Limitations
r 18(6)	Power to determine where certain information is displayed	DDP, EHO, PHRSC	
r 22(1)	Duty to notify a caravan park owner of the relevant emergency services agencies for the caravan park, on the request of the caravan park owner	CSRO, DDP, EHO, PHRSC	
r 22(2)	Duty to consult with relevant emergency services agencies	DDP, MERO, MFPO	
r 23	Power to determine places in which caravan park owner must display a copy of emergency procedures	DDP, EHO, PHRSC	
r 24	Power to determine places in which caravan park owner must display copy of public emergency warnings	DDP, EHO, EM, PHRSC	
r 25(3)	Duty to consult with relevant floodplain management authority	DDP, EHO, PHRSC, PP	
r 26	Duty to have regard to any report of the relevant fire authority	DDP, EHO, EM, MBS, PHRSC	
r 28(c)	Power to approve system for the collection, removal and disposal of sewage and waste water from a movable dwelling	DDP, EHO, PHRSC	

Residential Tenancies (Caravan Parks and Movable Dwellings Registration and Standards) Regulations 2020			
Provision	Powers and Functions Delegated	Delegate	Conditions and Limitations
r 40	Function of receiving notice of proposed installation of unregistrable movable dwelling or rigid annexe	DDP, EHO, MBS, PHRSC	
r 40(b)	Power to require notice of proposal to install unregistrable movable dwelling or rigid annexe	DDP, EHO, MBS, PHRSC	
r 41(4)	Function of receiving installation certificate	DDP, EHO, PHRSC	
r 43	Power to approve use of a non-habitable structure as a dwelling or part of a dwelling	DDP, EHO, MBS, PHRSC	
sch 3 cl 4(3)	Power to approve the removal of wheels and axles from unregistrable movable dwelling	DDP, EHO, MBS, PHRSC	

Road Management (General) Regulations 2016			
Provision	Powers and Functions Delegated	Delegate	Conditions and Limitations
r 8(1)	Duty to conduct reviews of road management plan	DI, EAM, EM	

Road Management (General) Regulations 2016			
Provision	Powers and Functions Delegated	Delegate	Conditions and Limitations
r 9(2)	Duty to produce written report of review of road management plan and make report available	DI, EAM, EM	
r 9(3)	Duty to give notice where road management review is completed and no amendments will be made (or no amendments for which notice is required)	DI, EAM, EM	Where Council is the coordinating road authority
r.10	Duty to give notice of amendment which relates to standard of construction, inspection, maintenance or repair under s 41 of the Act	DI, EAM, EM	
r 13(1)	Duty to publish notice of amendments to road management plan	DI, EAM, EM	where Council is the coordinating road authority
r 13(3)	Duty to record on road management plan the substance and date of effect of amendment	DI, EAM, EM	
r 16(3)	Power to issue permit	DI, EAM, EM, WM	Where Council is the coordinating road authority
r 18(1)	Power to give written consent re damage to road	DI, EAM, EM	Where Council is the coordinating road authority

Road Management (General) Regulations 2016			
Provision	Powers and Functions Delegated	Delegate	Conditions and Limitations
r 23(2)	Power to make submission to Tribunal	DI, EM, WM	Where Council is the coordinating road authority
r 23(4)	Power to charge a fee for application under s 66(1) Road Management Act	DI, EAM, EM, WM	Where Council is the coordinating road authority
r 25(1)	Power to remove objects, refuse, rubbish or other material deposited or left on road	DI, EM, WM	Where Council is the responsible road authority
r 25(2)	Power to sell or dispose of things removed from road or part of road (after first complying with regulation 25(3))	DI, EM, WM	Where Council is the responsible road authority
r 25(5)	Power to recover in the Magistrates' Court, expenses from person responsible	DDP, DI	

Road Management (Works and Infrastructure) Regulations 2015		
Provision	Powers and Functions Delegated	Conditions and Limitations
r 15	Power to exempt a person from requirement under cl 13(1) of sch 7 of the Act to give notice as to the completion of those works	Where Council is the coordinating road authority and where consent given under s 63(1) of the Act

Road Management (Works and Infrastructure) Regulations 2015			
Provision	Powers and Functions Delegated	Delegate	Conditions and Limitations
r 22(2)	Power to waive whole or part of fee in certain circumstances	DI	Where Council is the coordinating road authority

SECTION C – DECISIONS WHICH NEED ACTION/RATIFICATION

C.21.5 SIGN & SEAL REPORT

Responsible Officer: Chief Executive Officer

Attachments: Nil.

Declarations of Interest:

John McLinden - as the responsible officer, I declare that I have no disclosable interests in this matter.

Summary

The following documents and agreements have been signed and sealed by the Councillors and the Chief Executive Officer on the respective dates. Those actions require the ratification of the Council.

Discussion

During the course of any month Council is required to sign and seal a range of documents arising from decisions made on a previous occasion(s). Examples include sale of land, entering into funding arrangements for Council programs etc.

As the decision to enter into these agreements has already been made, these documents are signed and sealed when received, with Council ratifying the signing and sealing at the next Council meeting.

The following documents were signed and sealed since the last Council meeting:

No.	Document Type	Document Description	Date signed/ sealed
1043	Occupancy Lease – Wemen Public Hall	Between Swan Hill Rural City Council and Wemen Progress Association Inc.	16/03/2021
1044	CEO – Contract of Employment	Between Swan Hill Rural City Council and J.B.McLinden	23/03/2021
1045	Deed of Renewal of Lease – Swan Hill Municipal Aerodrome Hanger	Between Swan Hill Rural City Council and S.A.McLean	23/03/2021
1046	Deed of Renewal of Lease – Monash Avenue, Nyah West	Between Swan Hill Rural City Council and Nyah West and District Senior Citizens	23/03/2021

DECISIONS WHICH NEED ACTION/RATIFICATION

20 April 2021

1047	Deed of Renewal of Lease – Main Street of Pioneer Settlement, 133 Monash Drive, Swan Hill	Between Swan Hill Rural City Council and S.M.Tantau	23/03/2021
1048	Occupancy Lease – Meatian Public Hall (27 Meatian North Road)	Between Swan Hill Rural City Council and Meatian Hall Committee Inc.	23/03/2021
1049	Deed of Renewal – Lake Boga Mens Shed Inc. – 5 Jacarandah Crescent, Lake Boga 3584	Between Swan Hill Rural City Council and Lake Boga Bowling Club Inc. and Lake Boga Men's Shed Inc.	30/03/2021
1050	Deed of Renewal – Manangatang Community Centre	Between Swan Hill Rural City Council and Mallee Family Care – Manangatang Play Group	06/04/2021

Conclusion

Council authorise the signing and sealing of the above documents.

Recommendation

That Council notes the actions of signing and sealing the documents under delegation as scheduled.

C.21.6 COUNCILLOR ASSEMBLIES - RECORD OF ATTENDANCE AND AGENDA ITEMS

Responsible Officer: Chief Executive Officer
File Number: S15-05-06
Attachments: 1 Councillor Assembly Attendance

Declarations of Interest:

John McLinden - as the responsible officer, I declare that I have no disclosable interests in this matter.

Summary

The following report provides details of Councillor Assemblies on a monthly basis.

Discussion

Whilst Minutes have not been recorded, Agenda items and those in attendance are reported and presented to Council.

An assembly of Councillors is defined as a meeting that is planned or scheduled at which at least half of the Council and one Officer are in attendance, and where the matters being considered that are intended or likely to be the subject of a Council decision.

No formal decisions can be made at an assembly but rather direction can be given that is likely to lead to a formal decision of Council.

Details of the most recent assemblies of Council are attached.

Consultation

Not applicable.

Financial Implications

Not applicable.

Social Implications

Not applicable.

Economic Implications

Not applicable.

Environmental Implications

Not applicable.

Risk Management Implications

Not applicable.

Council Plan Strategy Addressed

Governance and leadership - Effective advocacy and strategic planning.

Options

Council Assemblies are reported to ensure good governance and transparency.

Recommendation

That Council note the contents of the report.

COUNCILLOR ASSEMBLIES ATTENDANCE AND AGENDA

23 March 2021 at 1.00pm, Swan Hill Town Hall

AGENDA ITEMS

- Regional Economic Development Presentation
- Community Plan
- Aerodrome Noise Complaints
- Environmental Upgrade Fund
- South West Development Precinct

ADDITIONAL ITEMS DISCUSSED

- Nil

ATTENDANCE

Councillors

- Cr Bill Moar
- Cr Stuart King
- Cr Jade Benham
- Cr Nicole McKay
- Cr Ann Young
- Cr Les McPhee
- Cr Chris Jeffery

Apologies

- Nil

OFFICERS

- John McLinden, Chief Executive Officer
- Heather Green, Director Development and Planning
- Joel Lieschke, Director Corporate Services
- Svetla Petkova, Director Infrastructure
- Bruce Myers, Director Community & Cultural Services
- Felicity O'Rourke, Community Planning Officer
- Nazrul Islam, Engineering and Capital Projects Manager

Other

- Fiona Gormann
- Ed Cotter, Better Building Fund

CONFLICT OF INTEREST

- Nil

COUNCILLOR ASSEMBLIES ATTENDANCE AND AGENDA

30 March 2021 at 1.00pm, Swan Hill Town Hall

AGENDA ITEMS

- Economic Development workshop
- Robinvale IGA / Council Car Par – Solar Shade Structures
- Aerodrome Fees and Charges Consultation
- Brian Carty
- Permit application for Group Accommodation – Royston Road, Tol Tol – VCAT Appeal
- Paid Parking Report
- S5 and S6 Delegations
- Rate Remodelling
- Fees and Charges

ADDITIONAL ITEMS DISCUSSED

- Nil

ATTENDANCE

Councillors

- Cr Bill Moar
- Cr Stuart King
- Cr Jade Benham
- Cr Nicole McKay
- Cr Ann Young
- Cr Les McPhee
- Cr Chris Jeffery

Apologies

- Nil

OFFICERS

- John McLinden, Chief Executive Officer
- Heather Green, Director Development and Planning
- Joel Lieschke, Director Corporate Services
- Svetla Petkova, Director Infrastructure
- Bruce Myers, Director Community & Cultural Services
- Adam Saddler, Economic and Community Development Manager
- Nazrul Islam, Engineering and Capital Projects Manager
- Stefan Louw, Development Manager
- Trish Ficarra, Public Health and Regulatory Services Coordinator
- Warren Snyder, Finance Manager
- Ash Free, Financial Accountant

Other

- Fiona Gormann
- Ed Cotter, Better Building Fund

CONFLICT OF INTEREST

- Nil

COUNCILLOR ASSEMBLIES ATTENDANCE AND AGENDA

6 April 2021 at 1.00pm, Swan Hill Town Hall

AGENDA ITEMS

- Rural Councils Victoria
- KSIs 3rd Quarter Review
- Event Support Fund Request – 2022 Australian Seniors Tennis
- Community Grants Program Update 2021/22
- COVID-19 Economic Recovery Plan – Loddon Mallee
- Roads Management Plan – Roads Asset Management
- Murray Darling Basin Plan Economic Recovery Fund
- Our Place Heritage Victoria

ADDITIONAL ITEMS DISCUSSED

- Nil

ATTENDANCE

Councillors

- Cr Bill Moar
- Cr Stuart King
- Cr Jade Benham
- Cr Nicole McKay
- Cr Ann Young
- Cr Chris Jeffery

Apologies

- Cr Les McPhee

OFFICERS

- John McLinden, Chief Executive Officer
- Joel Lieschke, Director Corporate Services
- Svetla Petkova, Director Infrastructure
- Adam Saddler, Economic and Community Development Manager
- Nathan Keighran, Liveability and Project Development Coordinator
- Sarah Rogers, Economic Development and Events Officer
- Karissa Box, Development Support Officer
- Laura O'Dwyer, Enterprise Assets Manager
- Simon Burge, Senior Technical Officer
- Ben Hawthorn, Technical Officer

Other

- Mary-Ann Brown, Rural Councils Victoria Chair

CONFLICT OF INTEREST

- Nil

SECTION D – NOTICES OF MOTION

SECTION E – FORESHADOWED ITEMS

SECTION F – URGENT ITEMS NOT INCLUDED IN AGENDA

SECTION G – TO CONSIDER & ORDER ON COUNCILLOR REPORTS

SECTION H – IN CAMERA ITEMS